ILLINOIS STATE LIBRARY

Call No. I324.26
I290 v. c.1
1940/1948

Accession No. 0900197

Digitized by the Internet Archive
in 2010 with funding from
CARLI: Consortium of Academic and Research Libraries in Illinois

http://www.archive.org/details/officialvote194048illi

OFFICIAL VOTE

OF THE

STATE OF ILLINOIS

CAST AT THE

GENERAL ELECTION, NOV. 5, 1940
JUDICIAL ELECTIONS, 1939-1940

PRIMARY ELECTION
GENERAL PRIMARY, APRIL 9, 1940

Compiled by
EDWARD J. HUGHES
Secretary of State

ILLINOIS STATE LIBRARY
3 1129 00782 498 0

[Printed by authority of the State of Illinois]

DOCUMENTS UNIT
ILLINOIS STATE LIBRARY
900197

7

(A-34329)

I
324.26
I 290a
1940/48
C. 1

INDEX TO OFFICIAL VOTE

Alternate Delegates to National Conventions 69
Amendment, Banking 33
Attorney General—General Election 22
    Primary Election 98
Auditor of Public Accounts—General Election 18
    Primary Election 93
Congressman, *see* "Representatives in Congress."
Delegates to National Conventions 63
Governor—General Election 12
    Primary Election 85
Judges of Circuit Courts—To fill vacancies 52
Judges of Superior Court of Cook County 52, 57
Judges of Supreme Court 52
Judges of Circuit Courts 53
Lieutenant Governor—General Election 14
    Primary Election 88
Maps—Circuit Court 135
    Congressional 134
    Congressional—Cook County 133
    Senatorial 132
    Senatorial—Cook County 131
    Supreme Court 130
President of United States—General Election 8
    Primary Election 61
Representatives in Congress—State at Large—General Election 30
    Primary Election 101
Representatives in Congress by Districts—General Election 34
    Primary Election 104
Representatives in General Assembly—General Election 43
    Primary Election 116
Secretary of State—General Election 16
    Primary Election 91
State Central Committeemen 75
State Senators—General Election 38
    Primary Election 109, 129
State Treasurer—General Election 20
    Primary Election 96
Summary—General Election 5
    Primary Election 59
Total Vote by Counties—General Election 7
    Primary Election 81
Trustees East Side Levee and Sanitary District—General Election 51
    Primary Election 128
Trustees of University of Illinois 24
United States Senator—General Election 10
    Primary Election 83

ILLINOIS GENERAL ELECTION—NOVEMBER 5, 1940

SUMMARY OF GENERAL VOTE

Office, party and candidate.	Plurality.	Total in State.	Outside Cook County.	Cook County.	Counties[1] carried.
PRESIDENTIAL ELECTORS.					
*Democratic—Franklin D. Roosevelt	95,694	2,142,934	981,793	1,161,141	29
Republican—Wendell L. Willkie	----------	2,047,240	1,108,786	938,454	73
Socialist—Norman Thomas	----------	10,914	6,006	4,908	--------
Prohibition—Roger W. Babson	----------	9,190	6,515	2,675	--------
Scattering	----------	657	28	629	--------
UNITED STATES SENATOR. (To fill vacancy.)					
Democratic—James M. Slattery	----------	2,025,097	917,793	1,107,304	25
Republican—C. Wayland Brooks	20,827	2,045,924	1,086,368	959,556	77
Socialist—Clarence H. Mayer	----------	6,517	4,236	2,281	--------
Prohibition—Enoch A. Holtwick	----------	8,625	4,781	3,844	--------
Scattering	----------	16	9	7	--------
GOVERNOR.					
Democratic—Harry B. Hershey	----------	1,940,833	926,270	1,014,563	22
Republican—Dwight H. Green	256,945	2,197,778	1,120,535	1,077,243	80
Socialist—Arthur G. McDowell	----------	7,523	3,925	3,598	--------
Prohibition—Clay F. Gaumer	----------	6,467	4,314	2,153	--------
Scattering	----------	21	10	11	--------
LIEUTENANT GOVERNOR.					
Democratic—Louie E. Lewis	----------	1,955,834	908,775	1,047,059	29
Republican—Hugh W Cross	117,845	2,073,679	1,078,919	994,760	73
Socialist—Joe Tonielli	----------	7,695	3,989	3,706	--------
Prohibition—Henry Johnson Long	----------	7,181	4,713	2,468	--------
Scattering	----------	13	6	7	--------
SECRETARY OF STATE.					
Democrasic—Edward J Hughes	133,293	2,095,698	961,580	1,134,118	41
Republican—Justus L. Johnson	----------	1,962,405	1,042,742	919,663	61
Socialist—Mordecai Shulman	----------	7,700	3,927	3,773	--------
Prohibition—Harriet L McBride	----------	6,829	4,560	2,269	--------
Scattering	----------	11	6	5	--------
AUDITOR OF PUBLIC ACCOUNTS.					
Democratic—John C. Martin	----------	1,988,366	925,493	1,062,873	33
Republican—Arthur C. Lueder	39,205	2,027,571	1,054,689	972,882	69
Socialist—Georgia Albright	----------	7,896	4,025	3,871	--------
Prohibition—Carl T. E. Schultze	----------	6,884	4,551	2,333	--------
Scattering	----------	10	7	3	--------
STATE TREASURER.					
Democratic—Homer Mat Adams	----------	1,983,667	907,961	1,075,706	30
Republican—Warren Wright	46,846	2,030,513	1,070,845	959,668	72
Socialist—Ina M. White	----------	7,890	3,967	3,923	--------
Prohibition—John H. Everitt	----------	6,894	4,600	2,294	--------
Scattering	----------	10	5	5	--------
ATTORNEY GENERAL.					
Democratic—Harold G. Ward	----------	1,956,744	895,835	1,060,909	26
Republican—George F. Barrett	105,063	2,061,807	1,081,310	980,497	76
Socialist—Kellam Foster	----------	7,819	3,976	3,843	--------
Prohibition—Joseph L. Shaw	----------	7,090	4,736	2,354	--------
Scattering	----------	11	6	5	--------

* See footnote Page 9.

SUMMARY OF GENERAL VOTE—Concluded

Office, party and candidate.		Plurality.	Total in State.	Outside Cook County.	Cook County.	Counties carried.
TRUSTEES OF UNIVERSITY OF ILLINOIS.						
DEMOCRATIC	Beulah (Mrs. Bruce A.) Campbell	----------	1,941,938½	892,479½	1,049,459	--------
	W. E. C. Clifford	----------	1,954,221½	896,399½	1,057,822	--------
	Mrs. Glenn E. Plumb	----------	1,910,171½	879,300½	1,030,871	--------
REPUBLICAN	Park Livingston	----------	2,017,302½	1,066,666½	950,636	--------
	Helen Mathews Grigsby	----------	1,972,433	1,051,217	921,216	--------
	John R. Fornof	----------	1,967,534	1,053,622	913,912	--------
SOCIALIST	Kate M. Ward	----------	8,286	4,212	4,074	--------
	Jack Sessions	----------	8,001	4,020	3,981	--------
	Eva S. Cowan	----------	7,927	3,985	3,942	--------
PROHIBITION	Mildred E. Young	----------	7,631⅓	4,935⅓	2,696	--------
	Maude Swits Stowell	----------	7,420⅓	5,011⅓	2,409	--------
	Lois Gilbert Krandell	----------	7,270⅓	4,793⅓	2,477	--------
SCATTERING		----------	39	24	18	--------
(To fill vacancy.)						
DEMOCRATIC	Kenney E. Williamson	----------	1,910,902	892,683	1,018,219	--------
REPUBLICAN	Chester R. Davis	----------	1,943,117	1,046,900	896,217	--------
CONGRESSMEN AT LARGE.						
DEMOCRATIC	T. V. Smith	----------	1,968,143	892,042	1,076,101	--------
	Walter J. Orlikoski	----------	1,913,950	867,982	1,045,968	--------
REPUBLICAN	William G. Stratton	----------	2,050,493	1,085,441	965,052	--------
	Stephen A. Day	----------	2,020,008	1,069,342	950,666	--------
SOCIALIST	Harry Fleischman	----------	7,377	3,762	3,615	--------
	Lee S. Gregory	----------	7,191	3,702	3,489	--------
PROHIBITION	Lena Duell Vincent	----------	6,621½	4,361½	2,260	--------
	Willis Ray Wilson	----------	6,786½	4,423½	2,363	--------
SCATTERING		----------	16	9	7	--------
PROPOSED AMENDMENT TO SECTIONS 11 AND 12 OF GENERAL BANKING LAW.						
Yes		412,034	775,170	399,162	376,008	--------
No		----------	363,136	166,010	197,126	--------

TOTAL VOTE BY COUNTIES—NOV. 5, 1940

Adams	36,707
Alexander	13,231
Bond	8,387
Boone	8,687
Brown	4,718
Bureau	21,764
Calhoun	4,223
Carroll	10,070
Cass	9,460
Champaign	38,484
Christian	22,127
Clark	10,995
Clay	10,357
Clinton	12,360
Coles	22,228
Cook (See below.)	
Crawford	13,208
Cumberland	6,527
DeKalb	19,785
DeWitt	10,673
Douglas	10,148
DuPage	60,702
Edgar	14,893
Edwards	5,266
Effingham	12,149
Fayette	15,178
Ford	8,919
Franklin	29,085
Fulton	25,493
Gallatin	6,009
Greene	11,052
Grundy	10,797
Hamilton	7,907
Hancock	16,210
Hardin	4,400
Henderson	5,324
Henry	25,887
Iroquois	18,360
Jackson	21,957
Jasper	7,997
Jefferson	19,971
Jersey	7,759
JoDaviess	11,362
Johnson	6,166
Kane	68,697
Kankakee	29,983
Kendall	6,221
Knox	30,406
Lake	63,859
LaSalle	55,904
Lawrence	11,969
Lee	17,394
Livingston	21,870
Logan	15,902
Macon	48,394
Macoupin	27,805
Madison	76,576
Marion	24,773
Marshall	7,959
Mason	9,111
Massac	7,770
McDonough	16,415
McHenry	22,917
McLean	40,523
Menard	6,524
Mercer	10,277
Monroe	7,714
Montgomery	20,580
Morgan	19,543
Moultrie	7,479
Ogle	16,755
Peoria	77,960
Perry	14,020
Piatt	8,216
Pike	14,610
Pope	4,500
Pulaski	8,179
Putnam	3,012
Randolph	17,402
Richland	9,566
Rock Island	61,501
Saline	21,615
Sangamon	68,317
Schuyler	6,889
Scott	5,136
Shelby	15,276
Stark	5,273
St. Clair	90,708
Stephenson	23,250
Tazewell	30,382
Union	10,951
Vermilion	46,723
Wabash	8,053
Warren	12,821
Washington	9,440
Wayne	12,395
White	11,681
Whiteside	23,406
Will	62,461
Williamson	29,299
Winnebago	59,643
Woodford	11,059
Down State	2,124,046
Cook County	2,138,150
Total	4,262,196

VOTE FOR PRESIDENT—NOV. 5, 1940

Counties.	Plurality.		Democratic. Franklin D. Roosevelt and Henry A. Wallace.	Republican. Wendell L. Willkie and Charles L. McNary.	Socialist. Norman Thomas and Maynard C. Krueger.	Prohibition. Roger W. Babson and Edgar V. Moorman
Adams	R	1,119	17,361	18,480	119	373
Alexander	D	331	6,591	6,260	69	68
Bond	R	1,378	3,376	4,754	20	135
Boone	R	4,053	2,277	6,330	11	14
Brown	D	377	2,478	2,101	1	68
Bureau	R	4,984	8,274	13,258	46	29
Calhoun	R	891	1,625	2,516	11	6
Carroll	R	2,806	3,592	6,398	8	15
Cass	D	364	4,854	4,490	30	42
Champaign	R	2,751	17,563	20,314	165	102
Christian	D	1,202	11,457	10,255	50	100
Clark	R	1,169	4,807	5,976	5	48
Clay	R	247	4,934	5,185	31	72
Clinton	R	3,028	4,558	7,582	60	30
Coles	D	881	11,409	10,528	29	48
Cook (see below)						
Crawford	R	1,333	5,703	7,036	12	54
Cumberland	R	239	3,091	3,330	11	19
DeKalb	R	5,588	6,989	12,577	53	49
DeWitt	R	425	5,052	5,477	14	31
Douglas	R	938	4,513	5,451	31	36
DuPage	R	21,823	18,923	40,746	307	73
Edgar	R	1,272	6,713	7,985	22	60
Edwards	R	1,591	1,770	3,361	23	28
Effingham	D	47	5,988	5,941	27	50
Fayette	R	200	7,286	7,486	30	113
Ford	R	2,708	3,062	5,770	17	13
Franklin	D	2,587	15,523	12,936	101	100
Fulton	R	618	12,198	12,816	96	118
Gallatin	D	705	3,293	2,588	18	30
Greene	D	1,175	6,015	4,840	28	42
Grundy	R	2,488	4,105	6,593	23	20
Hamilton	R	314	3,691	4,005	24	28
Hancock	R	2,420	6,688	9,108	24	141
Hardin	R	359	1,974	2,333	10	16
Henderson	R	1,287	1,977	3,264	17	23
Henry	R	4,490	10,481	14,971	123	73
Iroquois	R	4,011	7,036	11,047	15	93
Jackson	R	2,380	9,600	11,980	65	63
Jasper	R	393	3,689	4,082	10	34
Jefferson	D	2,195	10,887	8,692	38	98
Jersey	R	266	3,692	3,958	27	17
JoDaviess	R	3,421	3,864	7,285	23	20
Johnson	R	1,573	2,254	3,827	4	9
Kane	R	16,273	25,676	41,949	222	66
Kankakee	R	2,282	13,716	15,998	61	63
Kendall	R	2,222	1,978	4,200	10	8
Knox	R	4,862	12,597	17,459	116	52
Lake	R	13,277	24,965	38,242	203	51
LaSalle	D	4,408	29,704	25,296	207	192
Lawrence	R	436	5,625	6,061	28	119
Lee	R	5,223	6,005	11,228	26	26
Livingston	R	6,187	7,722	13,909	30	25
Logan	R	2,176	6,753	8,929	20	23
Macon	D	7,591	27,589	19,998	88	189

VOTE FOR PRESIDENT—NOV. 5, 1940—Concluded

Counties.	Plurality.		Democratic. Franklin D. Roosevelt and Henry A. Wallace.	Republican. Wendell L. Willkie and Charles L. McNary.	Socialist. Norman Thomas and Maynard C. Krueger.	Prohibition. Roger W. Babson and Edgar V. Moorman.
Macoupin	D	1,356	14,356	13,000	180	74
Madison	D	14,358	44,803	30,445	508	168
Marion	D	3,346	13,807	10,461	60	148
Marshall	R	1,184	3,343	4,527	30	10
Mason	R	125	4,416	4,541	18	23
Massac	R	1,909	2,813	4,722	16	23
McDonough	R	4,543	5,783	10,326	26	82
McHenry	R	10,310	6,170	16,480	125	20
McLean	R	3,841	18,024	21,865	127	150
Menard	R	637	2,894	3,531	16	17
Mercer	R	2,506	3,830	6,336	20	18
Monroe	R	1,928	2,826	4,754	20	2
Montgomery	R	843	9,654	10,497	85	89
Morgan	R	1,055	9,082	10,137	21	43
Moultrie	D	60	3,696	3,636	7	34
Ogle	R	7,005	4,833	11,838	28	43
Peoria	D	7,098	42,009	34,911	176	125
Perry	R	704	6,539	7,243	24	31
Piatt	R	1,000	3,564	4,564	7	24
Pike	D	1,057	7,676	6,619	19	127
Pope	R	1,415	1,499	2,914	9	8
Pulaski	R	1,133	3,456	4,589	18	22
Putnam	R	583	1,195	1,778	8	4
Randolph	R	1,531	7,802	9,333	54	26
Richland	R	687	4,335	5,022	13	76
Rock Island	D	9,611	35,240	25,629	132	100
Saline	D	125	10,692	10,567	37	81
Sangamon	R	3,521	31,943	35,464	111	110
Schuyler	D	86	3,404	3,318	12	69
Scott	R	93	2,492	2,585	9	13
Shelby	D	454	7,704	7,250	68	175
Stark	R	1,575	1,818	3,393	1	13
St. Clair	D	17,484	53,482	35,998	291	120
Stephenson	R	5,129	8,911	14,040	49	45
Tazewell	D	5,205	17,624	12,419	52	64
Union	D	889	5,804	4,915	45	36
Vermilion	R	168	22,891	23,059	62	230
Wabash	D	528	4,187	3,659	6	113
Warren	R	2,912	4,878	7,790	11	56
Washington	R	2,222	3,479	5,701	22	20
Wayne	R	987	5,569	6,556	23	44
White	D	450	5,909	5,459	70	55
Whiteside	R	8,396	7,356	15,752	90	44
Will	R	2,849	29,442	32,291	176	37
Williamson	D	212	14,645	14,433	67	72
Winnebago	R	2,622	28,061	30,683	178	183
Woodford	R	2,261	4,314	6,575	20	33
Down State	R	126,993	981,793	1,108,786	6,006	6,515
*Cook County	D	222,687	1,161,141	938,454	4,908	2,675
Total	D	95,694	2,142,934	2,047,240	10,914	9,190

Scattering—Cook County, 629; Kane County, 1; Madison County, 5; Winnebago County, 22.
Counties carried, Mr. Roosevelt, 29; Mr. Willkie, 73.
* Authenticated statement from County Clerk of Cook County states that President Roosevelt's vote should have been 1,168,141.

VOTE FOR UNITED STATES SENATOR—NOV. 5, 1940
(To fill vacancy)

Counties.	Plurality.		Democratic.	Republican.	Socialist.	Prohibition.
			James M. Slattery.	C. Wayland Brooks.	Clarence H. Mayer.	Enoch A. Holtwick.
Adams	R	1,525	16,244	17,769	74	173
Alexander	D	154	6,142	5,988	51	50
Bond	R	1,243	3,230	4,473	17	218
Boone	R	4,186	2,129	6,315	9	12
Brown	D	331	2,359	2,028	----------	39
Bureau	R	5,448	7,817	13,265	27	22
Calhoun	R	661	1,610	2,271	6	4
Carroll	R	2,974	3,168	6,142	4	9
Cass	D	179	4,580	4,401	17	27
Champaign	R	2,864	16,351	19,215	98	66
Christian	D	1,013	10,901	9,888	40	82
Clark	R	900	4,744	5,644	5	35
Clay	R	255	4,706	4,961	26	61
Clinton	R	2,433	4,589	7,022	51	27
Coles	D	776	10,953	10,177	14	30
Cook (see below).						
Crawford	R	1,033	5,800	6,833	8	44
Cumberland	R	254	3,003	3,257	9	17
DeKalb	R	5,966	6,519	12,485	21	27
DeWitt	R	519	4,857	5,376	13	23
Douglas	R	948	4,400	5,348	22	30
DuPage	R	22,054	18,231	40,285	218	51
Edgar	R	1,124	6,580	7,704	8	41
Edwards	R	1,457	1,637	3,094	8	21
Effingham	D	322	5,834	5,512	20	48
Fayette	R	22	6,817	6,839	20	93
Ford	R	2,582	3,001	5,583	9	9
Franklin	D	2,013	14,763	12,750	76	79
Fulton	R	1,038	11,231	12,269	68	62
Gallatin	D	732	3,220	2,488	11	27
Greene	D	1,011	5,657	4,646	11	22
Grundy	R	2,768	3,779	6,547	17	11
Hamilton	R	248	3,597	3,845	21	24
Hancock	R	2,296	6,536	8,832	15	67
Hardin	R	337	1,937	2,274	9	15
Henderson	R	1,186	1,892	3,078	16	16
Henry	R	4,559	9,778	14,337	85	53
Iroquois	R	4,071	6,786	10,857	13	68
Jackson	R	2,194	9,375	11,569	38	53
Jasper	R	204	3,658	3,862	8	23
Jefferson	D	2,003	10,497	8,494	21	72
Jersey	R	365	3,487	3,852	21	13
JoDaviess	R	3,296	3,744	7,040	20	15
Johnson	R	1,619	2,163	3,782	3	7
Kane	R	17,755	23,637	41,392	138	44
Kankakee	R	3,123	12,683	15,806	50	54
Kendall	R	2,172	1,880	4,052	3	4
Knox	R	5,409	11,712	17,121	80	42
Lake	R	14,737	22,985	37,722	134	38
LaSalle	R	6,005	23,059	29,064	137	146
Lawrence	R	379	5,522	5,901	20	109
Lee	R	5,212	5,759	10,971	19	20
Livingston	R	5,986	7,503	13,489	23	19
Logan	R	2,151	6,468	8,619	15	18
Macon	D	5,945	25,624	19,679	64	131

VOTE OR UNITED STATES SENATOR—NOV. 5, 1940—Concluded

Counties.	Plurality.		Democratic.	Republican.	Socialist.	Prohibition.
			James M. Slattery.	C. Wayland Brooks.	Clarence H. Mayer.	Enoch A. Holtwick.
Macoupin	D	243	13,345	13,102	129	53
Madison	D	11,995	42,207	30,212	436	154
Marion	D	2,963	12,957	9,994	48	114
Marshall	R	1,101	3,251	4,352	26	9
Mason	R	50	4,256	4,306	16	21
Massac	R	1,928	2,538	4,466	5	15
McDonough	R	4,260	5,762	10,022	17	57
McHenry	R	9,975	5,879	15,854	52	20
McLean	R	4,317	16,998	21,315	69	102
Menard	R	669	2,829	3,498	10	9
Mercer	R	2,608	3,454	6,062	12	12
Monroe	R	1,710	2,795	4,505	11	2
Montgomery	R	599	9,410	10,009	59	77
Morgan	R	1,186	8,653	9,839	20	20
Moultrie	R	11	3,537	3,548	6	32
Ogle	R	7,163	4,472	11,635	20	30
Peoria	D	1,018	35,782	34,764	113	81
Perry	R	569	6,405	6,974	18	21
Piatt	R	948	3,492	4,440	3	18
Pike	D	1,034	7,473	6,439	17	72
Pope	R	1,357	1,463	2,820	7	8
Pulaski	R	1,131	3,196	4,327	19	18
Putnam	R	559	1,169	1,728	4	2
Randolph	R	1,394	7,725	9,119	35	17
Richland	R	696	4,204	4,900	12	55
Rock Island	D	7,060	32,959	25,899	99	81
Saline	R	124	10,244	10,368	26	59
Sangamon	R	6,396	28,903	35,299	76	61
Schuyler	D	150	3,330	3,180	12	46
Scott	R	81	2,391	2,472	4	7
Shelby	D	463	7,455	6,992	45	137
Stark	R	1,633	1,717	3,350	1	9
St. Clair	D	14,308	49,828	35,520	213	103
Stephenson	R	4,842	8,748	13,590	34	33
Tazewell	D	3,967	16,191	12,224	47	45
Union	D	953	5,706	4,753	40	29
Vermilion	R	962	21,291	22,253	56	165
Wabash	D	549	4,017	3,468	16	95
Warren	R	2,872	4,790	7,662	12	50
Washington	R	2,258	3,372	5,630	5	18
Wayne	R	1,014	5,333	6,347	18	31
White	D	324	5,503	5,179	59	34
Whiteside	R	8,541	7,002	15,543	52	35
Will	R	4,961	26,633	31,594	134	32
Williamson	R	30	13,853	13,883	43	44
Winnebago	R	4,435	26,104	30,539	137	116
Woodford	R	2,143	4,037	6,180	12	21
Down State	R	168,575	917,793	1,086,368	4,236	4,781
Cook County	D	147,748	1,107,304	959,556	2,281	3,844
Total	R	20,827	2,025,097	2,045,924	6,517	8,625

Scattering—Cook County, 7; Lake County, 1; Madison County, 2; Winnebago County, 6.
Counties carried, Mr. Slattery, 25; Mr. Brooks, 77.

VOTE FOR GOVERNOR—NOV. 5, 1940

Counties.	Plurality.		Democratic.	Republican.	Socialist.	Prohibition.
			Harry B. Hershey.	Dwight H. Green.	Arthur G. McDowell.	Clay F. Gaumer.
Adams	R	1,655	16,641	18,296	75	160
Alexander	D	212	6,273	6,061	50	40
Bond	R	1,045	3,484	4,529	17	106
Boone	R	4,244	2,157	6,401	11	12
Brown	D	445	2,482	2,037	----------	38
Bureau	R	5,336	8,013	13,349	23	19
Calhoun	R	539	1,727	2,266	4	6
Carroll	R	2,997	3,311	6,308	3	9
Cass	R	34	4,566	4,600	18	26
Champaign	R	4,445	15,953	20,398	80	55
Christian	D	2.081	11,820	9,739	38	64
Clark	R	825	4,877	5,702	5	33
Clay	R	287	4,758	5,045	26	51
Clinton	R	1,855	5,097	6,952	49	23
Coles	D	239	10,891	10,652	13	24
Cook (see below).						
Crawford	R	883	5,994	6,877	8	41
Cumberland	R	274	3,042	3,316	8	14
DeKalb	R	6,397	6,470	12,867	21	28
DeWitt	R	585	4,915	5,500	12	20
Douglas	R	1,169	4,373	5,542	16	28
DuPage	R	26,481	16.386	42,867	194	37
Edgar	R	1,281	6,593	7,874	11	36
Edwards	R	1,382	1,728	3,110	5	18
Effingham	D	205	5,985	5,780	22	43
Fayette	D	92	7,057	6,965	16	81
Ford	R	2,742	3,002	5,744	6	9
Franklin	D	1,467	14,821	13,354	71	75
Fulton	R	1,233	11.413	12,646	63	55
Gallatin	D	781	3,300	2,519	10	25
Greene	D	948	5,777	4,829	13	20
Grundy	R	2,999	3,756	6,755	18	10
Hamilton	R	161	3,729	3,890	23	24
Hancock	R	2,011	6,831	8,842	8	61
Hardin	R	314	1,977	2,291	10	15
Henderson	R	1,111	1,987	3,098	16	13
Henry	R	4,552	9,920	14,472	83	52
Iroquois	R	4,092	6,940	11,032	9	72
Jackson	R	2,075	9 583	11,658	31	47
Jasper	R	191	3,763	3,954	7	22
Jefferson	D	1,775	10,542	8,767	25	67
Jersey	R	387	3,563	3,950	20	13
JoDaviess	R	3,391	3,769	7,160	19	15
Johnson	R	1,595	2,226	3,821	4	6
Kane	R	18,979	23,568	42,547	129	44
Kankakee	R	3,208	12,832	16,040	44	50
Kendall	R	2,335	1,836	4,171	3	4
Knox	R	5,807	11,796	17,603	80	37
Lake	R	17,575	22,243	39,818	121	36
LaSalle	R	6,435	23,629	30,064	130	147
Lawrence	R	296	5,659	5,955	21	86
Lee	R	5,249	5,910	11,159	20	21
Livingston	R	5,855	7,728	13,583	19	14
Logan	R	2,216	6,666	8,882	18	17
Macon	D	3,897	25,268	21,371	51	132

VOTE FOR GOVERNOR—NOV. 5, 1940—Concluded

Counties.	Plurality.		Democratic.	Republican.	Socialist.	Prohibition.
			Harry B. Hershey.	Dwight H. Green.	Arthur G. McDowell.	Clay F. Gaumer.
Macoupin	R	1,050	13,036	14,086	109	46
Madison	D	10,536	42,171	31,635	418	154
Marion	D	3,237	13,371	10,134	43	109
Marshall	R	1,197	3,295	4,492	24	9
Mason	R	46	4,379	4,425	14	18
Massac	R	1,917	2,653	4,570	5	14
McDonough	R	3,722	6,111	9,833	18	50
McHenry	R	9,892	6,124	16,016	52	18
McLean	R	4,671	17,242	21,913	62	90
Menard	R	645	2,882	3,527	8	6
Mercer	R	2,645	3,539	6,184	13	11
Monroe	R	1,393	3,023	4,416	13	2
Montgomery	R	965	9,576	10,541	60	56
Morgan	R	1,170	8,872	10,042	20	19
Moultrie	R	80	3,589	3,669	2	26
Ogle	R	7,463	4,451	11,914	17	28
Peoria	R	2,899	34,936	37,835	103	76
Perry	R	509	6,571	7,080	13	22
Piatt	R	1,128	3,462	4,590	3	19
Pike	D	1,251	7,720	6,469	16	70
Pope	R	1,304	1,518	2,822	7	9
Pulaski	R	1,076	3,281	4,357	15	19
Putnam	R	564	1,187	1,751	4	1
Randolph	R	1,124	7,984	9,108	33	17
Richland	R	608	4,337	4,945	10	52
Rock Island	D	5,670	32,772	27,102	92	78
Saline	R	194	10,366	10,560	22	57
Sangamon	R	7,450	29,297	36,747	76	57
Schuyler	D	125	3,388	3,263	7	39
Scott	R	169	2,405	2,574	4	5
Shelby	D	102	7,423	7,321	45	131
Stark	R	1,662	1,732	3,394	1	9
St. Clair	D	14,271	50,632	36,361	197	103
Stephenson	R	5,227	8,724	13,951	31	27
Tazewell	D	2,909	16,110	13,201	29	41
Union	D	1,041	5,834	4,793	40	28
Vermilion	R	1,381	21,446	22,827	47	172
Wabash	D	628	4,131	3,503	1	88
Warren	R	2,985	4,816	7,801	8	38
Washington	R	2,065	3,535	5,600	10	16
Wayne	R	815	5,522	6,337	19	32
White	D	489	5,781	5,292	60	27
Whiteside	R	8,478	7,161	15,639	54	35
Will	R	5,167	27,301	32,468	130	30
Williamson	R	236	14,022	14,258	43	45
Winnebago	R	6,085	25,812	31,897	122	92
Woodford	R	2,161	4,123	6,284	8	22
Down State	R	194,265	926,270	1,120,535	3,925	4,314
Cook County	R	62,680	1,014,563	1,077,243	3,598	2,153
Total	R	256,945	1,940,833	2,197,778	7,523	6,467

Scattering—Cook County, 11; Madison County, 2; Winnebago County, 8.
Counties carried, Mr. Hershey, 22; Mr. Green, 80.

VOTE FOR LIEUTENANT GOVERNOR—NOV. 5, 1940

Counties.	Plurality.		Democratic.	Republican.	Socialist.	Prohibition.
			Louie E. Lewis.	Hugh W. Cross.	Joe Tonielli.	Henry Johnson Long.
Adams	R	801	16,398	17,199	67	175
Alexander	D	304	6,185	5,881	47	47
Bond	R	1,125	3,291	4,416	21	156
Boone	R	4,136	2,110	6,246	10	12
Brown	D	482	2,385	1,903	----------	42
Bureau	R	5,048	7,874	12,922	31	22
Calhoun	R	709	1,582	2,291	4	6
Carroll	R	2,980	3,103	6,083	3	10
Cass	D	267	4,583	4,316	18	26
Champaign	R	3,845	15,677	19,522	90	62
Christian	D	1,230	10,912	9,682	38	82
Clark	R	841	4,754	5,595	5	33
Clay	R	182	4,709	4,891	26	59
Clinton	R	1,924	4,784	6,708	52	28
Coles	D	855	10,895	10,040	15	28
Cook (see below).						
Crawford	R	926	5,807	6,733	9	46
Cumberland	R	193	3,005	3,198	9	20
DeKalb	R	6,037	6,357	12,394	19	35
DeWitt	R	530	4,825	5,355	10	23
Douglas	R	1,031	4,329	5,360	18	28
DuPage	R	24,728	16,587	41,315	200	48
Edgar	R	1,050	6,587	7,637	12	38
Edwards	R	1,346	1,657	3,003	5	20
Effingham	D	452	5,851	5,399	20	50
Fayette	D	111	6,857	6,746	14	86
Ford	R	2,702	2,911	5,613	8	10
Franklin	D	2,434	15,035	12,601	78	78
Fulton	R	772	11,269	12,041	63	62
Gallatin	D	846	3,255	2,409	10	26
Greene	D	687	5,515	4,828	13	20
Grundy	R	2,746	3,727	6,473	18	11
Hamilton	R	167	3,627	3,794	21	24
Hancock	R	1,964	6,645	8,609	10	71
Hardin	R	326	1,938	2,264	9	15
Henderson	R	1,116	1,916	3,032	15	16
Henry	R	4,459	9,737	14,196	91	56
Iroquois	R	4,056	6,717	10,773	9	68
Jackson	R	1,838	9,529	11,367	36	52
Jasper	R	130	3,651	3,781	7	25
Jefferson	D	2,070	10,488	8,418	19	69
Jersey	R	1,397	3,060	4,457	21	13
JoDaviess	R	3,255	3,699	6,954	19	15
Johnson	R	1,565	2,167	3,732	4	7
Kane	R	17,825	23,100	40,925	128	44
Kankakee	R	2,716	12,728	15,444	41	55
Kendall	R	2,317	1,787	4,104	3	6
Knox	R	5,572	11,529	17,101	76	39
Lake	R	16,234	21,767	38,001	121	38
LaSalle	R	5,553	22,753	28,306	156	156
Lawrence	R	242	5,568	5,810	20	104
Lee	R	5,092	5,735	10,827	18	21
Livingston	R	6,072	7,414	13,486	17	16
Logan	R	2,075	6,460	8,535	16	18
Macon	D	4,506	24,650	20,144	53	134

VOTE FOR LIEUTENANT GOVERNOR—NOV. 5, 1940—Concluded

Counties.	Plurality.		Democratic.	Republican.	Socialist.	Prohibition.
			Louie E. Lewis.	Hugh W. Cross.	Joe Tonielli.	Henry Johnson Long.
Macoupin	R	1,287	12,716	14,003	112	53
Madison	D	11,341	41,733	30,392	457	149
Marion	D	3,319	13,054	9,735	43	108
Marshall	R	1,180	3,230	4,410	26	9
Mason	D	91	4,263	4,172	14	18
Massac	R	1,821	2,564	4,385	6	15
McDonough	R	4,200	5,725	9,925	17	55
McHenry	R	9,976	5,720	15,696	49	29
McLean	R	4,483	16,712	21,195	64	99
Menard	R	534	2,866	3,400	6	7
Mercer	R	2,538	3,456	5,994	9	13
Monroe	R	1,620	2,821	4,441	13	2
Montgomery	R	1,222	9,234	10,456	54	64
Morgan	R	1,166	8,594	9,760	17	21
Moultrie	D	33	3,533	3,500	5	30
Ogle	R	7,194	4,351	11,545	20	29
Peoria	D	778	35,192	34,414	98	83
Perry	R	384	6,487	6,871	14	23
Piatt	R	1,081	3,417	4,498	3	17
Pike	D	1,300	7,571	6,271	14	73
Pope	R	1,305	1,466	2,771	7	9
Pulaski	R	1,035	3,227	4,262	15	17
Putnam	R	566	1,152	1,718	5	3
Randolph	R	1,092	7,847	8,939	34	20
Richland	R	619	4,209	4,828	11	53
Rock Island	D	7,037	32,641	25,604	97	85
Saline	D	166	10,330	10,164	25	65
Sangamon	R	6,563	28,773	35,336	71	61
Schuyler	D	167	3,311	3,144	5	45
Scott	R	120	2,364	2,484	5	7
Shelby	D	420	7,380	6,960	42	137
Stark	R	1,616	1,699	3,315	1	9
St. Clair	D	15,483	50,064	34,581	201	108
Stephenson	R	5,027	8,567	13,594	32	28
Tazewell	D	3,876	15,965	12,089	26	44
Union	D	1,108	5,773	4,665	40	28
Vermilion	R	818	21,116	21,934	48	165
Wabash	D	643	4,050	3,407	1	92
Warren	R	2,912	4,767	7,679	10	45
Washington	R	2,047	3,417	5,464	10	18
Wayne	R	876	5,376	6,252	17	31
White	D	517	5,591	5,074	56	38
Whiteside	R	8,400	6,990	15,390	52	35
Will	R	4,421	26,574	30,995	119	33
Williamson	D	265	13,954	13,689	48	45
Winnebago	R	5,072	25,474	30,546	118	125
Woodford	R	2,134	3,978	6,112	9	19
Down State	R	170,144	908,775	1,078,919	3,989	4,713
Cook County	D	52,299	1,047,059	994,760	3,706	2,468
Total	R	117,845	1,955,834	2,073,679	7,695	7,181

Scattering—Cook County, 7; Winnebago County, 6.
Counties carried, Mr. Lewis, 29; Mr. Cross, 73.

VOTE FOR SECRETARY OF STATE—NOV. 5, 1940

Counties.	Plurality.		Democratic.	Republican.	Socialist.	Prohibition.
			Edward J. Hughes.	Justus L. Johnson.	Mordecai Shulman.	Harriet L. McBride.
Adams	D	967	17,471	16,504	65	175
Alexander	D	548	6,325	5,777	47	46
Bond	R	825	3,490	4,315	17	109
Boone	R	4,010	2,200	6,210	9	12
Brown	D	671	2,518	1,847	----------	42
Bureau	R	4,407	8,302	12,709	24	21
Calhoun	R	493	1,701	2,194	4	6
Carroll	R	2,678	3,304	5,982	3	10
Cass	D	862	4,904	4,042	15	27
Champaign	R	1,491	17,021	18,512	87	61
Christian	D	1,944	11,339	9,395	34	78
Clark	R	673	4,853	5,526	5	35
Clay	D	10	4,830	4,820	25	57
Clinton	R	1,408	5,133	6,541	51	24
Coles	D	1,706	11,406	9,700	15	28
Cook (see below).						
Crawford	R	567	6,027	6,594	9	45
Cumberland	D	56	3,151	3,095	9	19
DeKalb	R	5,415	6,781	12,196	21	28
DeWitt	R	162	5,049	5,211	10	23
Douglas	R	734	4,507	5,241	18	28
DuPage	R	20,820	18,780	39,600	206	50
Edgar	R	621	6,836	7,457	12	37
Edwards	R	1,223	1,737	2,960	5	20
Effingham	D	834	6,064	5,230	20	49
Fayette	D	460	7,080	6,620	14	85
Ford	R	2,310	3,136	5,446	8	11
Franklin	D	3,101	15,313	12,212	75	78
Fulton	D	208	11,879	11,671	61	57
Gallatin	D	936	3,307	2,371	10	26
Greene	D	1,494	5,883	4,389	12	24
Grundy	R	2,544	3,856	6,400	17	10
Hamilton	D	3	3,715	3,712	21	23
Hancock	R	1,858	6,966	8,824	13	67
Hardin	R	304	1,947	2,251	9	15
Henderson	R	955	2,032	2,987	14	14
Henry	R	3,894	10,086	13,980	89	54
Iroquois	R	3,521	7,022	10,543	11	70
Jackson	R	1,592	9,682	11,274	39	53
Jasper	D	65	3,790	3,725	6	21
Jefferson	D	2,484	10,738	8,254	19	71
Jersey	R	100	3,612	3,712	21	13
JoDaviess	R	2,903	3,919	6,822	17	14
Johnson	R	1,537	2,185	3,722	4	7
Kane	R	15,582	24,772	40,354	129	44
Kankakee	R	1,793	13,274	15,067	42	54
Kendall	R	2,075	1,914	3,989	3	5
Knox	R	4,359	12,239	16,598	72	38
Lake	R	12,353	24,137	36,490	117	40
LaSalle	R	3,371	24,103	27,474	124	150
Lawrence	R	73	5,719	5,792	23	84
Lee	R	4,673	6,020	10,693	17	22
Livingston	R	5,578	7,697	13,275	17	15
Logan	R	1,145	6,984	8,129	17	17
Macon	D	8,226	26,849	18,623	54	134

VOTE FOR SECRETARY OF STATE—NOV. 5, 1940—Concluded

Counties.	Plurality.		Democratic. Edward J. Hughes.	Republican. Justus L. Johnson.	Socialist. Mordecai Shulman.	Prohibition. Harriet L. McBride.
Macoupin	D	1,707	14,064	12,357	123	55
Madison	D	14,074	43,259	29,185	425	154
Marion	D	3,856	13,407	9,551	44	110
Marshall	R	968	3,352	4,320	24	9
Mason	D	669	4,597	3,928	13	20
Massac	R	1,726	2,627	4,353	7	12
McDonough	R	3,699	6,026	9,725	17	53
McHenry	R	9,208	6,175	15,383	53	18
McLean	R	2,172	18,066	20,238	62	95
Menard	R	153	3,080	3,233	6	6
Mercer	R	2,135	3,703	5,838	10	11
Monroe	R	1,546	2,875	4,421	13	2
Montgomery	D	11	9,850	9,839	57	59
Morgan	D	21	9,259	9,238	16	20
Moultrie	D	228	3,661	3,433	4	27
Ogle	R	6,636	4,672	11,308	18	29
Peoria	D	6,804	38,730	31,926	97	81
Perry	R	240	6,573	6,813	14	23
Piatt	R	780	3,587	4,367	3	16
Pike	D	1,648	7,790	6,142	13	73
Pope	R	1,270	1,497	2,767	6	8
Pulaski	R	955	3,279	4,234	20	19
Putnam	R	507	1,188	1,695	5	4
Randolph	R	761	8,034	8,795	35	18
Richland	R	251	4,436	4,687	11	53
Rock Island	D	9,841	34,369	24,528	94	85
Saline	D	466	10,511	10,045	25	63
Sangamon	D	842	32,718	31,876	74	64
Schuyler	D	344	3,430	3,086	5	43
Scott	D	88	2,485	2,397	5	6
Shelby	D	946	7,697	6,751	42	133
Stark	R	1,465	1,789	3,254	----------	9
St. Clair	D	17,729	51,642	33,913	200	108
Stephenson	R	3,813	9,278	13,091	33	27
Tazewell	D	5,875	17,149	11,274	27	43
Union	D	1,237	5,837	4,600	41	28
Vermilion	D	789	22,029	21,240	46	166
Wabash	D	852	4,183	3,331	1	88
Warren	R	2,589	4,949	7,538	10	45
Washington	R	1,902	3,522	5,424	9	17
Wayne	R	668	5,504	6,172	18	31
White	D	938	5,870	4,932	60	37
Whiteside	R	7,994	7,261	15,255	52	35
Will	R	2,172	27,956	30,128	125	34
Williamson	D	632	14,144	13,512	46	46
Winnebago	R	2,009	27,617	29,626	123	114
Woodford	R	1,668	4,268	5,936	9	17
Down State	R	81,162	961,580	1,042,742	3,927	4,560
Cook County	D	214,455	1,134,118	919,663	3,773	2,269
Total	D	133,293	2,095,698	1,962,405	7,700	6,829

Scattering—Cook County, 5; Madison County, 2; Winnebago County, 4.
Counties carried, Mr. Hughes, 41; Mr. Johnson, 61.

VOTE FOR AUDITOR OF PUBLIC ACCOUNTS—NOV. 5, 1940

Counties.	Plurality.		Democratic.	Republican.	Socialist.	Prohibition.
			John C. Martin.	Arthur C. Lueder.	Georgia Albright.	Carl T. E. Schultze.
Adams	D	130	16,828	16,698	70	174
Alexander	D	363	6,188	5,825	50	45
Bond	R	1,044	3,327	4,371	17	113
Boone	R	4,099	2,122	6,221	10	13
Brown	D	528	2,393	1,865	----------	41
Bureau	R	4,704	8,030	12,734	26	21
Calhoun	R	557	1,632	2,189	4	6
Carroll	R	2,930	3,123	6,053	3	10
Cass	D	509	4,680	4,171	16	26
Champaign	R	2,967	16,086	19,053	85	59
Christian	D	1,641	11,065	9,424	34	76
Clark	R	783	4,764	5,547	5	32
Clay	R	92	4,748	4,840	28	59
Clinton	R	1,733	4,862	6,595	50	29
Coles	D	1,216	11,070	9,854	17	27
Cook (see below).						
Crawford	R	659	5,888	6,547	9	42
Cumberland	R	47	3,066	3,113	9	18
DeKalb	R	5,753	6,504	12,257	21	35
DeWitt	R	268	4,949	5,217	11	21
Douglas	R	932	4,367	5,299	17	26
DuPage	R	23,600	17,090	40,690	221	49
Edgar	R	857	6,670	7,527	12	37
Edwards	R	1,301	1,664	2,965	5	20
Effingham	D	599	5,893	5,294	20	49
Fayette	D	224	6,899	6,675	14	86
Ford	R	2,582	2,958	5,540	8	8
Franklin	D	2,756	14,964	12,208	74	76
Fulton	R	347	11,465	11,812	64	59
Gallatin	D	880	3,261	2,381	10	27
Greene	D	1,299	5,740	4,441	11	22
Grundy	R	2,694	3,741	6,435	18	11
Hamilton	R	70	3,661	3,731	21	23
Hancock	R	1,656	6,792	8,448	11	64
Hardin	R	309	1,936	2,245	9	14
Henderson	R	1,114	1,920	3,034	15	15
Henry	R	4,215	9,832	14,047	89	52
Iroquois	R	3,879	6,768	10,647	11	68
Jackson	R	1,614	9,568	11,182	39	50
Jasper	R	118	3,650	3,768	7	21
Jefferson	D	2,400	10,637	8,237	25	71
Jersey	R	183	3,563	3,746	22	13
JoDaviess	R	3,117	3,752	6,869	20	15
Johnson	R	1,567	2,158	3,725	5	6
Kane	R	17,142	23,361	40,503	134	49
Kankakee	R	2,417	12,839	15,256	48	55
Kendall	R	2,272	1,756	4,028	2	4
Knox	R	5,082	11,686	16,768	76	36
Lake	R	15,229	22,141	37,370	143	39
LaSalle	R	4,582	23,089	27,671	129	144
Lawrence	R	191	5,591	5,782	20	93
Lee	R	5,031	5,771	10,802	17	23
Livingston	R	5,969	7,439	13,408	18	17
Logan	R	1,751	6,616	8,367	17	17
Macon	D	6,283	25,455	19,172	57	134

VOTE FOR AUDITOR OF PUBLIC ACCOUNTS—NOV. 5, 1940—Concluded

Counties.	Plurality.		Democratic.	Republican.	Socialist.	Prohibition.
			John C. Martin.	Arthur C. Lueder.	Georgia Albright.	Carl T. E. Schultze.
Macoupin	D	1,087	13,618	12,531	108	57
Madison	D	13,188	42,550	29,362	426	150
Marion	D	3,981	13,518	9,537	43	112
Marshall	R	1,042	3,272	4,314	25	9
Mason	D	294	4,330	4,036	15	19
Massac	R	1,815	2,546	4,361	5	12
McDonough	R	4,045	5,788	9,833	17	53
McHenry	R	9,851	5,749	15,600	55	21
McLean	R	3,306	17,182	20,488	67	94
Menard	R	340	2,954	3,294	5	6
Mercer	R	2,394	3,512	5,906	11	11
Monroe	R	1,666	2,797	4,463	14	2
Montgomery	R	380	9,542	9,922	57	61
Morgan	R	385	8,928	9,313	18	20
Moultrie	D	94	3,556	3,462	4	28
Ogle	R	6,993	4,404	11,397	19	28
Peoria	D	3,399	36,378	32,979	101	81
Perry	R	308	6,501	6,809	16	23
Piatt	R	896	3,507	4,403	3	16
Pike	D	1,426	7,619	6,193	13	69
Pope	R	1,291	1,477	2,768	6	8
Pulaski	R	1,035	3,199	4,234	18	21
Putnam	R	548	1,159	1,707	4	2
Randolph	R	1,092	7,819	8,911	35	17
Richland	R	423	4,300	4,723	11	53
Rock Island	D	8,304	33,247	24,943	98	85
Saline	D	229	10,320	10,091	25	61
Sangamon	R	2,629	30,520	33,149	79	68
Schuyler	D	216	3,329	3,113	6	41
Scott	D	27	2,430	2,403	6	6
Shelby	D	658	7,479	6,821	43	132
Stark	R	1,567	1,713	3,280	1	10
St. Clair	D	16,512	50,523	34,011	205	104
Stephenson	R	4,630	8,737	13,367	35	27
Tazewell	D	5,216	16,587	11,371	30	43
Union	D	1,180	5,795	4,615	40	28
Vermilion	D	191	21,530	21,339	49	161
Wabash	D	770	4,100	3,330	1	90
Warren	R	2,775	4,814	7,589	10	45
Washington	R	2,018	3,416	5,434	10	20
Wayne	R	810	5,398	6,208	16	29
White	D	640	5,662	5,022	55	35
Whiteside	R	8,350	6,998	15,348	48	35
Will	R	3,696	26,854	30,550	121	31
Williamson	D	373	13,926	13,553	48	46
Winnebago	R	4,181	25,795	29,976	120	121
Woodford	R	1,886	4,097	5,983	9	20
Down State	R	129,196	925,493	1,054,689	4,025	4,551
Cook County	D	89,991	1,062,873	972,882	3,871	2,333
Total	R	39,205	1,988,366	2,027,571	7,896	6,884

Scattering—Cook County, 3; Madison County, 2; Winnebago County, 5.
Counties carried, Mr. Martin, 33; Mr. Lueder, 69.

VOTE FOR STATE TREASURER—NOV. 5, 1940

Counties.	Plurality.		Democratic.	Republican.	Socialist.	Prohibition.
			Homer Mat Adams.	Warren Wright.	Ina M. White.	John H. Everitt.
Adams	R	726	16,353	17,079	68	173
Alexander	D	257	6,123	5,866	49	44
Bond	R	1,149	3,279	4,428	20	113
Boone	R	4,161	2,098	6,259	10	13
Brown	D	475	2,360	1,885	----------	43
Bureau	R	5,154	7,791	12,945	27	22
Calhoun	R	606	1,611	2,217	4	6
Carroll	R	2,961	3,099	6,060	4	9
Cass	D	224	4,546	4,322	16	27
Champaign	R	3,045	16,088	19,133	91	62
Christian	D	790	10,618	9,828	38	79
Clark	R	870	4,716	5,586	5	33
Clay	R	182	4,688	4,870	27	58
Clinton	R	2,063	4,682	6,745	51	28
Coles	D	852	10,870	10,018	16	28
Cook (see below).						
Crawford	R	882	5,827	6,709	9	44
Cumberland	R	173	3,012	3,185	9	16
DeKalb	R	6,088	6,343	12,431	22	32
DeWitt	R	554	4,789	5,343	11	23
Douglas	R	951	4,355	5,306	18	28
DuPage	R	23,635	17,024	40,659	210	53
Edgar	R	1,055	6,568	7,623	13	38
Edwards	R	1,367	1,622	2,989	4	21
Effingham	D	522	5,849	5,327	20	49
Fayette	D	125	6,851	6,726	14	86
Ford	R	2,613	2,940	5,553	6	9
Franklin	D	2,320	14,757	12,437	78	78
Fulton	R	748	11,241	11,989	61	65
Gallatin	D	839	3,238	2,399	10	26
Greene	D	1,090	5,640	4,550	11	24
Grundy	R	2,831	3,662	6,493	16	11
Hamilton	R	146	3,609	3,755	21	23
Hancock	R	1,973	6,581	8,554	10	68
Hardin	R	339	1,924	2,263	9	15
Henderson	R	1,155	1,899	3,054	15	14
Henry	R	4,473	9,683	14,156	89	54
Iroquois	R	4,181	6,602	10,783	11	69
Jackson	R	1,968	9,452	11,420	40	51
Jasper	R	131	3,635	3,766	7	22
Jefferson	D	2,101	10,456	8,355	20	71
Jersey	R	305	3,488	3,793	21	13
JoDaviess	R	3,316	3,644	6,960	18	12
Johnson	R	1,571	2,154	3,725	4	6
Kane	R	17,940	22,879	40,819	127	52
Kankakee	R	2,718	12,683	15,401	45	53
Kendall	R	2,309	1,768	4,077	2	5
Knox	R	5,602	11,422	17,024	75	36
Lake	R	15,545	21,999	37,544	123	42
LaSalle	R	5,925	22,400	28,325	132	145
Lawrence	R	253	5,559	5,812	20	91
Lee	R	5,273	5,669	10,942	17	21
Livingston	R	5,570	7,680	13,250	18	16
Logan	R	1,976	6,501	8,477	15	17
Macon	D	4,723	24,664	19,941	57	128

VOTE FOR STATE TREASURER—NOV. 5, 1940—Concluded

Counties.	Plurality.		Democratic.	Republican.	Socialist.	Prohibition.
			Homer Mat Adams.	Warren Wright.	Ina M. White.	John H. Everitt.
Macoupin	D	674	13,408	12,734	123	56
Madison	D	12,117	41,969	29,852	423	150
Marion	D	3,238	12,973	9,735	43	112
Marshall	R	1,234	3,207	4,441	25	8
Mason	D	72	4,202	4,130	14	41
Massac	R	1,853	2,524	4,377	5	12
McDonough	R	4,199	5,701	9,900	18	56
McHenry	R	9,939	5,714	15,653	55	16
McLean	R	4,309	16,728	21,037	68	101
Menard	R	543	2,848	3,391	4	8
Mercer	R	2,547	3,438	5,985	10	11
Monroe	R	1,679	2,793	4,472	13	2
Montgomery	R	656	9,399	10,055	58	58
Morgan	R	1,436	8,490	9,926	17	22
Moultrie	D	4	3,500	3,496	6	27
Ogle	R	7,202	4,317	11,519	18	29
Peoria	D	2,109	35,725	33,616	95	83
Perry	R	512	6,388	6,900	16	23
Piatt	R	1,067	3,423	4,490	2	16
Pike	D	1,259	7,538	6,279	14	71
Pope	R	1,312	1,456	2,768	8	9
Pulaski	R	1,059	3,168	4,227	17	12
Putnam	R	584	1,136	1,720	5	2
Randolph	R	1,198	7,771	8,969	36	19
Richland	R	553	4,214	4,767	11	53
Rock Island	D	7,334	32,705	25,371	90	85
Saline	D	142	10,281	10,139	25	63
Sangamon	R	6,361	28,702	35,063	71	62
Schuyler	D	184	3,314	3,130	5	40
Scott	R	117	2,367	2,484	7	7
Shelby	D	528	7,346	6,818	42	134
Stark	R	1,619	1,696	3,315	1	10
St. Clair	D	15,000	49,671	34,671	200	106
Stephenson	R	5,056	8,518	13,574	33	28
Tazewell	D	4,038	16,008	11,970	29	45
Union	D	1,103	5,746	4,643	40	29
Vermilion	R	664	21,117	21,781	48	163
Wabash	D	650	4,035	3,385	1	91
Warren	R	2,895	4,763	7,658	10	46
Washington	R	2,090	3,383	5,473	11	19
Wayne	R	914	5,336	6,250	17	30
White	D	585	5,632	5,047	48	34
Whiteside	R	8,575	6,882	15,457	50	34
Will	R	4,751	26,216	30,967	122	28
Williamson	D	234	13,857	13,623	44	44
Winnebago	R	4,958	25,385	30,343	126	120
Woodford	R	2,108	3,980	6,088	9	20
Down State	R	162,884	907,961	1,070,845	3,967	4,600
Cook County	D	116,038	1,075,706	959,668	3,923	2,294
Total	R	46,846	1,983,667	2,030,513	7,890	6,894

Scattering—Cook County, 5; Madison County, 2; Winnebago County, 3.
Counties carried, Mr. Adams, 30; Mr. Wright, 72.

VOTE FOR ATTORNEY GENERAL—NOV. 5, 1940

Counties.	Plurality.		Democratic.	Republican.	Socialist.	Prohibition.
			Harold G. Ward.	George F. Barrett.	Kellam Foster.	Joseph L. Shaw.
Adams	R	1,217	16,019	17,236	67	172
Alexander	D	192	6,082	5,890	50	42
Bond	R	1,222	3,231	4,453	18	111
Boone	R	4,204	2,069	6,273	11	12
Brown	D	412	2,317	1,905	----------	43
Bureau	R	5,416	7,679	13,095	26	21
Calhoun	R	639	1,593	2,232	4	6
Carroll	R	2,998	3,081	6,079	3	9
Cass	D	110	4,482	4,372	16	26
Champaign	R	4,433	15,294	19,727	91	67
Christian	D	776	10,586	9,810	35	80
Clark	R	870	4,716	5,586	5	33
Clay	R	204	4,681	4,885	26	57
Clinton	R	2,212	4,587	6,799	51	30
Coles	D	771	10,772	10,001	13	28
Cook (see below).						
Crawford	R	923	5,800	6,723	9	45
Cumberland	R	201	2,989	3,190	10	17
DeKalb	R	6,240	6,250	12,490	20	34
DeWitt	R	753	4,743	5,496	11	22
Douglas	R	1,083	4,278	5,361	17	28
DuPage	R	23,958	16,878	40,836	205	52
Edgar	R	1,109	6,540	7,649	12	37
Edwards	R	1,375	1,614	2,989	4	19
Effingham	D	353	5,748	5,395	20	48
Fayette	D	65	6,809	6,744	14	88
Ford	R	2,739	2,873	5,612	7	9
Franklin	D	2,090	14,616	12,526	78	77
Fulton	R	1,039	11,106	12,145	65	62
Gallatin	D	809	3,221	2,412	10	26
Greene	D	1,056	5,604	4,548	9	24
Grundy	R	2,885	3,639	6,524	13	10
Hamilton	R	169	3,589	3,758	22	23
Hancock	R	2,093	6,541	8,634	10	69
Hardin	R	343	1,919	2,262	9	14
Henderson	R	1,204	1,873	3,077	14	15
Henry	R	4,623	9,561	14,184	90	196
Iroquois	R	4,302	6,544	10,846	11	66
Jackson	R	2,094	9,360	11,454	39	51
Jasper	R	165	3,618	3,783	6	22
Jefferson	D	2,038	10,424	8,386	20	72
Jersey	R	320	3,467	3,787	21	14
JoDaviess	R	3,369	3,610	6,979	17	15
Johnson	R	1,595	2,142	3,737	4	6
Kane	R	18,498	22,634	41,132	127	51
Kankakee	R	3,081	12,507	15,588	45	51
Kendall	R	2,366	1,738	4,104	2	5
Knox	R	5,883	11,261	17,144	71	36
Lake	R	16,199	21,674	37,873	138	35
LaSalle	R	6,723	22,181	28,904	131	143
Lawrence	R	329	5,510	5,839	20	93
Lee	R	5,386	5,613	10,999	18	22
Livingston	R	6,237	7,287	13,524	18	16
Logan	R	2,224	6,348	8,572	14	17
Macon	D	3,568	24,044	20,476	57	128

VOTE FOR ATTORNEY GENERAL—NOV. 5, 1940—Concluded

Counties.	Plurality.		Democratic.	Republican.	Socialist.	Prohibition.
			Harold G. Ward.	George F. Barrett.	Kellam Foster.	Joseph L. Shaw.
Macoupin	D	213	13,190	12,977	122	56
Madison	D	11,794	41,775	29,981	421	151
Marion	D	3,134	12,907	9,773	43	116
Marshall	R	1,237	3,186	4,423	25	9
Mason	R	36	4,127	4,163	13	19
Massac	R	1,871	2,514	4,385	5	12
McDonough	R	4,377	5,615	9,992	17	56
McHenry	R	10,165	5,591	15,756	55	20
McLean	R	5,107	16,331	21,438	63	104
Menard	R	604	2,813	3,417	6	5
Mercer	R	2,669	3,373	6,042	11	13
Monroe	R	1,705	2,776	4,481	13	2
Montgomery	R	822	9,299	10,121	56	61
Morgan	R	1,253	8,452	9,705	17	21
Moultrie	D	8	3,500	3,492	5	27
Ogle	R	7,272	4,267	11,539	18	28
Peoria	R	812	34,304	35,116	100	81
Perry	R	531	6,374	6,905	14	25
Piatt	R	1,180	3,358	4,538	2	17
Pike	D	1,159	7,451	6,292	13	71
Pope	R	1,332	1,448	2,780	8	10
Pulaski	R	1,009	3,146	4,155	18	16
Putnam	R	601	1,129	1,730	5	2
Randolph	R	1,256	7,713	8,969	36	18
Richland	R	650	4,160	4,810	11	51
Rock Island	D	6,545	32,369	25,824	94	83
Saline	R	2	10,195	10,197	27	63
Sangamon	R	7,428	28,094	35,522	73	63
Schuyler	D	120	3,283	3,163	5	42
Scott	R	124	2,346	2,470	6	7
Shelby	D	322	7,285	6,963	41	135
Stark	R	1,659	1,678	3,337	1	12
St. Clair	D	14,155	49,297	35,142	209	107
Stephenson	R	5,340	8,366	13,706	33	28
Tazewell	D	3,665	15,796	12,131	27	46
Union	D	1,087	5,725	4,638	40	28
Vermilion	R	1,037	20,925	21,962	48	164
Wabash	D	596	3,998	3,402	1	91
Warren	R	2,994	4,703	7,697	10	46
Washington	R	2,083	3,382	5,465	10	19
Wayne	R	961	5,313	6,274	15	32
White	D	505	5,572	5,067	56	33
Whiteside	R	8,516	6,938	15,454	48	34
Will	R	5,866	25,747	31,613	119	31
Williamson	R	61	13,645	13,706	50	47
Winnebago	R	5,319	25,113	30,432	133	120
Woodford	R	2,216	3,924	6,140	9	19
Down State	R	185,475	895,835	1,081,310	3,976	4,736
Cook County	D	80,412	1,060,909	980,497	3,843	2,354
Total	R	105,063	1,956,744	2,061,807	7,819	7,090

Scattering—Cook County, 5; Madison County, 2; Winnebago County, 4.
Counties carried, Mr. Ward, 26; Mr. Barrett, 76.

VOTE FOR TRUSTEES OF THE UNIVERSITY OF ILLINOIS—NOV. 5, 1940

Counties.	Democratic.				Republican.			
	Beulah (Mrs. Bruce A.) Campbell.	W. E. C. Clifford.	Mrs. Glenn E. Plumb.	Kenney E. Williamson. (to fill vacancy.)	Park Livingston.	Helen Mathews Grigsby.	John R. Fornof.	Chester R. Davis. (to fill vacancy.)
Adams	15,755	15,777	15,448	15,755	16,936	16,515	16,450	16,474
Alexander	6,104	6,030	5,960	6,028	5,774	5,789	5,741	5,798
Bond	3,228	3,216	3,191	3,146	4,387	4,338	4,340	4,256
Boone	2,086	2,081	2,062	2,068	6,209	6,184	6,177	6,219
Brown	2,258	2,199	2,177	2,242	1,866	1,841	1,825	1,852
Bureau	7,779	7,766	7,669	7,708	12,878	12,751	12,781	12,772
Calhoun	1,593	1,571	1,560	1,571	2,293	2,200	2,195	2,191
Carroll	3,048	3,045	3,029	3,064	6,019	5,994	5,977	6,011
Cass	4,500	4,500	4,433	4,459	4,222	4,209	4,183	4,212
Champaign	15,406	17,464	15,204	15,542	18,847	18,268	18,425	18,942
Christian	10,627	10,575	10,367	10,520	9,730	9,611	9,625	9,502
Clark	4,648	4,663	4,591	4,652	5,545	5,509	5,509	5,542
Clay	4,647	4,638	4,594	4,623	4,866	4,836	4,854	4,851
Clinton	4,567	4,535	4,458	4,539	6,697	6,563	6,615	6,644
Coles	10,740½	10,759	10,616½	10,529	10,011	9,894½	9,865	9,759
Cook (see below).								
Crawford	5,758	5,791	5,722	5,763	6,713	6,633	6,667	6,668
Cumberland	2,952	2,974	2,931	2,955	3,187	3,135	3,159	3,176
DeKalb	6,272	6,281	6,216	6,224	12,337	12,238	12,198	12,313
DeWitt	4,727	4,729	4,674	4,728	5,317	5,301	5,276	5,319
Douglas	4,240	4,288	4,200	4,266	5,335	5,255	5,304	5,306
DuPage	16,403	16,829	16,178	16,470	40,683½	39,834	39,962½	40,445
Edgar	6,512	6,550	6,469	6,515	7,589	7,514	7,521	7,534
Edwards	1,647	1,601	1,589	1,594	2,956	2,940	2,937	2,969
Effingham	5,710	5,736	5,606	5,677	5,322	5,200	5,277	5,241
Fayette	6,758	6,748	6,699	6,735	6,715	6,652	6,678	6,681
Ford	2,848	2,878	2,811	2,855	5,572	5,511	5,517	5,538
Franklin	14,605	14,622	14,415	14,539	12,386	12,177	12,193	12,202
Fulton	11,171	11,149	11,054	11,134	11,926	11,846	11,798	11,867
Gallatin	3,238	3,230	3,215	3,213	2,388	2,376	2,385	2,390
Greene	5,587	5,557	5,516	5,590	4,469	4,424	4,422	4,436
Grundy	3,636	3,664	3,616	3,636	6,481	6,399	6,414	6,427
Hamilton	3,576	3,561	3,538	3,561	3,741	3,707	3,717	3,715
Hancock	6,376	6,395	6,308	6,446	8,498	8,356	8,353	8,437
Hardin	1,910	1,910	1,903	1,904	2,256	2,240	2,246	2,046

Henderson	1,872	1,877	1,848	1,859	3,040	3,028	3,016	3,055
Henry	9,594	9,598	9,507	9,593	14,145	14,043	14,065	14,090
Iroquois	6,533	6,530	6,437	6,344	10,755	10,624	10,626	10,385
Jackson	9,311	9,402	9,278	9,458	11,148	11,294	11,307	11,364
Jasper	3,549	3,629	3,572	3,538	3,778	3,752	3,750	3,723
Jefferson	10,335	10,292	10,220	10,286	8,253	8,190	8,196	8,217
Jersey	3,492	3,479	3,443	3,478	3,797	3,787	3,741	3,745
JoDaviess	3,616	3,627	3,583	3,574	6,897	6,856	6,858	6,859
Johnson	2,133	2,128	2,122	2,130	3,719	3,695	3,698	3,713
Kane	22,468	22,591	22,203	22,376	40,347	39,839	39,834	34,113
Kankakee	12,479	12,667	12,412	12,547	15,460	15,171	15,378	15,257
Kendall	1,773	1,752	1,735	1,737	4,045	4,012	3,999	4,034
Knox	11,205	11,157	10,988	11,188	16,881	16,652	16,637	16,815
Lake	21,170	21,352	20,820	21,313	37,478	36,828	36,865	37,319
LaSalle	21,821	21,884	21,456	22,107	27,887	27,498	28,533	27,968
Lawrence	5,446	5,478	5,394	5,455	5,815	5,743	5,791	5,679
Lee	5,617	5,614	5,583	5,608	10,839	10,765	10,759	10,803
Livingston	7,262	7,234	7,133	7,168	13,459	13,332	13,386	13,351
Logan	6,359	6,350	6,244	6,303	8,403	8,282	8,280	8,411
Macon	23,567	24,013	22,835	22,697	19,656	19,177	18,783	18,204
Macoupin	13,229	13,275	13,128	13,243	12,743	12,612	12,630	12,634
Madison	41,716	41,457	41,071	41,295	29,615	29,186	29,299	29,340
Marion	12,863	12,830	12,652	12,721	9,718	9,530	9,603	9,597
Marshall	3,181	3,201	3,156	3,195	4,205	4,271	4,310	4,367
Mason	4,121	4,064	4,010	4,089	4,099	4,038	4,058	4,036
Massac	2,489	2,476	2,451	2,483	4,310	4,258	4,263	4,312
McDonough	5,624	5,638	5,554	5,616	9,953	9,870	9,868	9,857
McHenry	5,554	5,553	5,478	5,470	15,538	15,430	15,371	15,410
McLean	16,371	16,553	16,229	16,385	21,099	20,854	20,904	20,992
Menard	2,854	2,834	2,809	2,798	3,363	3,343	3,320	3,325
Mercer	3,389	3,393	3,360	3,384	5,956	5,921	5,901	5,938
Monroe	2,734	2,770	2,735	2,755	4,481	4,418	4,438	4,431
Montgomery	9,329	9,322	9,196	9,246	10,023	9,915	9,899	9,925
Morgan	8,491	8,435	8,262	8,590	9,506	9,542	9,387	9,521
Moultrie	3,448	3,442	3,392	3,343	3,461	3,446	3,414	3,365
Ogle	4,256	4,246	4,208	4,221	11,426	11,357	11,332	11,401
Peoria	34,616	35,073	34,217	37,573	33,949	33,143	33,376	31,317
Perry	6,388	6,352	6,278	6,326	6,893	6,809	6,849	6,854
Piatt	3,400	3,466	3,370	3,380	4,466	4,440	4,431	4,463
Pike	7,372	7,057	7,139	7,435	6,165	6,507	6,108	6,128

VOTE FOR TRUSTEES OF THE UNIVERSITY OF ILLINOIS—NOV. 5, 1940—Continued

Counties.	Democratic.				Republican.			
	Beulah (Mrs. Bruce A.) Campbell.	W. E. C. Clifford.	Mrs. Glenn E. Plumb.	Kenney E. Williamson. (to fill vacancy.)	Park Livingston.	Helen Mathews Grigsby.	John R. Fornof.	Chester R. Davis. (to fill vacancy.)
Pope	1,435	1,426	1,427	1,441	2,765	2,756	2,757	2,761
Pulaski	3,129	3,103	3,048	3,105	4,197	4,160	4,160	4,198
Putnam	1,132	1,133	1,131	1,136	1,708	1,694	1,694	1,695
Randolph	7,668	7,647	7,567	7,682	8,934	8,824	8,853	8,923
Richland	4,141	4,148	4,087	4,125	4,774	4,718	4,766	4,747
Rock Island	32,157	32,372	31,569	31,766	26,219	24,583	24,705	24,555
Saline	10,206	10,210	10,148	10,163	10,143	10,098	10,097	10,114
Sangamon	27,852	27,940	27,314	28,077	35,007	34,058	34,152	34,534
Schuyler	3,281	3,250	3,238	3,259	3,105	3,093	3,101	3,114
Scott	2,353	2,351	2,325½	2,354	2,429	2,449	2,422	2,417
Shelby	7,206	7,161	7,076	7,138	6,869	6,743	6,755	6,748
Stark	1,680	1,680	1,676	1,701	3,295	3,267	3,267	3,279
St. Clair	49,591	49,438	48,662	49,381	34,603	33,975	34,299	34,426
Stephenson	8,384	8,427	8,180	8,188	13,502	13,297	13,387	13,201
Tazewell	15,756	15,913	15,361	16,324	11,875	11,623	11,897	11,288
Union	5,729	5,706	5,674	5,700	4,616	4,598	4,601	4,599
Vermilion	20,833	20,988	20,566	20,763	21,770	21,460	21,515	21,398
Wabash	3,992	4,010	3,902	3,987	3,384	3,320	3,405	3,364
Warren	4,707	4,693	4,657	4,693	7,661	7,633	7,621	7,659
Washington	3,446	3,362	3,358	3,365	5,404	5,417	5,403	5,420
Wayne	5,316	5,291	5,251	5,277	6,231	6,176	6,200	6,204
White	5,560	5,534	5,457	5,523	5,056	5,003	5,041	5,009
Whiteside	6,850	6,836	6,783	6,805	15,319	15,150	15,126	15,197
Will	25,596	25,710	25,214	25,825	31,034	30,267	30,422	30,709
Williamson	13,654	13,628	13,517	13,630	13,619	13,506	13,487	13,562
Winnebago	25,036	25,160½	24,764½	24,832	30,158	29,662½	29,635½	29,689
Woodford	3,850	3,879	3,820	3,885	6,067	5,988	6,004	6,037
Down State	892,479½	896,399½	879,300½	892,683	1,066,666½	1,051,217	1,053,622	1,046,900
Cook County	1,049,459	1,057,822	1,030,871	1,018,219	950,636	921,216	913,912	896,217
Total	1,941,938½	1,954,221½	1,910,171½	1,910,902	2,017,302½	1,972,433	1,967,534	1,943,117

VOTE FOR TRUSTEES OF THE UNIVERSITY OF ILLINOIS—NOV. 5, 1940—Continued

Counties.	Socialist.			Prohibition.		
	Kate M. Ward.	Jack Sessions.	Eva S. Cowan.	Mildred E. Young.	Maude Swits Stowell.	Lois Gilbert Krandell.
Adams	65	66	65	189	180	179
Alexander	48	48	45	42	39	42
Bond	20	20	20	129	130	126
Boone	10	10	10	12	12	13
Brown				45	46	46
Bureau	27	25	25	22	21	21
Calhoun	4	4	3	6	6	6
Carroll	3	3	4	9	9	10
Cass	16	17	18	27	28	27
Champaign	102	96	89	67	68	63
Christian	35	32	32	86	83	81
Clark	5	5	5	34	33	34
Clay	25	26	25	59	57	55
Clinton	51	54	52	31	29	32
Coles	15	13	14	33	31	32
Cook (see below).						
Crawford	9	8	9	46	45	45
Cumberland	12	12	12	20	19	19
DeKalb	19	19	20	42	43	44
DeWitt	10	11	11	25	25	24
Douglas	17	17	17	32	31	29
DuPage	335	229	224	77	71	70
Edgar	15	13	15	38	39	39
Edwards	5	5	5	19	19	20
Effingham	20	21	20	53	49	49
Fayette	15	15	14	83	83	80
Ford	8	9	8	10	12	9
Franklin	77	77	76	75	72	73
Fulton	64	62	59	67	63	61
Gallatin	10	10	10	28	27	26

VOTE FOR TRUSTEES OF THE UNIVERSITY OF ILLINOIS—NOV. 5, 1940—Concluded

Counties.	Socialist.			Prohibition.		
	Kate M. Ward.	Jack Sessions.	Eva S. Cowan.	Mildred E. Young.	Maude Swits Stowell.	Lois Gilbert Krandell.
Greene	11	12	11	24	24	24
Grundy	19	16	16	11	10	10
Hamilton	21	21	21	23	23	23
Hancock	11	12	11	73	71	71
Hardin	9	9	9	15	15	15
Henderson	15	14	14	15	15	15
Henry	88	86	87	59	55	56
Iroquois	10	10	11	79	75	74
Jackson	44	40	40	51	50	49
Jasper	6	6	6	23	23	23
Jefferson	21	20	19	74	75	74
Jersey	21	21	21	13	13	13
JoDaviess	18	18	19	16	15	16
Johnson	4	4	4	6	6	6
Kane	139	136	127	49	48	50
Kankakee	44	41	42	53	53	55
Kendall	3	3	3	4	4	4
Knox	75	77	75	39	40	40
Lake	137	130	130	53	49	47
LaSalle	127	126	135	142	136	138
Lawrence	20	20	20	93	92	94
Lee	17	17	16	32	27	27
Livingston	20	20	18	17	17	20
Logan	15	15	15	19	20	19
Macon	61	56	56	134	136	133
Macoupin	120	114	110	49	48	50
Madison	426	415	409	150	154	150
Marion	43	43	43	114	113	112
Marshall	23	23	23	9	9	9
Mason	14	14	14	20½	19½	18½
Massac	6	5	5	13	13	13
McDonough	17	17	18	58	57	55
McHenry	53	52	52	23	22	22
McLean	67	64	68	113	109	107
Menard	6	8	6	8	8	9

Mercer	12	10	11	14	13	15
Monroe	12	12	12	2	2	2
Montgomery	59	56	56	75	72	68
Morgan	21	19	21	23	25	23
Moultrie	5	5	6	28	28	28
Ogle	19	19	19	31	33	31
Peoria	109	108	109	91	83	82
Perry	16	15	16	24	20	20
Piatt	2	2	2	18	18	19
Pike	14	13	17	72	71	69
Pope	7	6	7	9	9	9
Pulaski	19	18	17	15	15	15
Putnam	6	5	7	3	3	3
Randolph	40	38	37	19	19	17
Richland	11	11	11	51	54	51
Rock Island	93	90	87	88	85	85
Saline	25	24	25	63	63	63
Sangamon	81	76	75	70	70	72
Schuyler	5	5	5	43	41	40
Scott	6	6	5	8	8	8
Shelby	43	43	42	139	133	133
Stark	2	2	1	11	11	12
St. Clair	213	215	213	112	110	114
Stephenson	37	32	33	28	27	28
Tazewell	29	26	26	47	47	47
Union	39	40	39	28	29	29
Vermilion	52	52	50	169	167	170
Wabash	1	2	6	97	87	86
Warren	10	10	10	57	59	57
Washington	12	13	12	19	19	19
Wayne	15	16	15	32	32	32
White	57	56	56	36	32	32
Whiteside	52	49	48	34	35	35
Will	125	128	125	33	33	32
Williamson	47	47	44	48	44	44
Winnebago	135	130	131	198	379	186
Woodford	8	9	8	20	21	21
Down State	4,212	4,020	3,985	4,935⅓	5,011⅓	4,793⅓
Cook County	4,074	3,981	3,942	2,696	2,409	2,477
Total	8,286	8,001	7,927	7,631⅓	7,420⅓	7,270⅓

Scattering—Bond County, 1; Cook County, 18; DuPage County, 3; Kane County, 2; Lake County, 6; Madison County, 6; Winnebago County, 6.

VOTE FOR REPRESENTATIVES IN CONGRESS, STATE AT LARGE—NOV. 5, 1940

Counties.	Democratic.		Republican.		Socialist.		Prohibition.	
	T. V. Smith.	Walter J. Orlikoski.	William G. Stratton.	Stephen A. Day.	Harry Fleischman.	Lee S. Gregory.	Lena Duell Vincent.	Willis Ray Wilson.
Adams	15,944	15,327	17,301	16,844	68	57	172	170
Alexander	6,013	5,918	5,918	5,790	46	47	39	39
Bond	3,236	3,178	4,462	4,409	19	18	121	114
Boone	2,060	2,032	6,280	6,217	10	10	12	12
Brown	2,263	2,172	1,944	1,885	----------	----------	43	43
Bureau	7,616	7,483	13,178	12,966	27	25	21	21
Calhoun	1,574	1,555	2,240	2,231	4	4	6	8
Carroll	3,046	3,002	6,093	6,003	5	5	10	11
Cass	4,456	4,365	4,395	4,272	9	9	24	24
Champaign	15,591	14,625	19,658	19,169	82	86	63	59
Christian	10,519	10,090	9,893	9,741	31	32	70	70
Clark	4,674	4,569	5,601	5,561	5	5	33	33
Clay	4,651	4,533	4,918	4,897	26	26	52	52
Clinton	4,505	4,478	6,806	6,681	45	46	28	28
Coles	10,866	10,487	10,178	10,060	11	12	29	29
Cook (see below).								
Crawford	5,733	5,790	6,624	6,735	9	9	45	45
Cumberland	2,948	2,917	3,222	3,201	9	9	18	16
DeKalb	6,284	6,079	12,497	12,396	18	17	29	33
DeWitt	4,699	4,550	5,457	5,397	9	9	19	21
Douglas	4,240	4,174	5,425	5,376	16	16	25	25
DuPage	16,932	15,594	41,012	40,633	199	187	45	55
Edgar	6,495	6,326	7,694	7,688	11	11	36	36
Edwards	1,607	1,580	3,009	2,962	6	9	16	16
Effingham	5,724	5,601	5,364	5,306	21	21	48	48
Fayette	6,753	6,665	6,736	6,699	15	14	74	76
Ford	2,842	2,771	5,656	5,596	7	7	8	7
Franklin	14,576	14,396	12,503	12,365	76	72	70	70
Fulton	11,045	10,730	12,225	12,123	65	63	58	63
Gallatin	3,234	3,211	2,500	2,488	10	10	24	26
Greene	5,613	5,487	4,538	4,470	11	11	24	24
Grundy	3,596	3,556	6,671	6,443	16	17	13	11
Hamilton	3,556	3,525	3,761	3,741	23	22	21	22
Hancock	6,436	6,223	8,653	8,417	9	9	60	61
Hardin	1,924	1,901	2,254	2,248	9	9	15	15

Henderson	1,864	1,797	3,068	3,037	14	15	15	16
Henry	9,515	9,428	14,316	14,192	90	88	50	51
Iroquois	6,493	6,357	10,957	10,828	9	11	65	67
Jackson	9,359	9,086	11,429	11,356	35	34	45	44
Jasper	3,619	3,536	3,829	3,788	6	6	22	21
Jefferson	10,371	10,194	8,331	8,224	20	19	70	71
Jersey	3,461	3,434	3,777	3,759	21	22	13	13
JoDaviess	3,569	3,517	6,983	6,916	18	18	17	20
Johnson	2,143	2,119	3,728	3,701	4	4	7	6
Kane	22,531	21,813	41,223	40,450	125	119	50	47
Kankakee	12,430	12,252	15,640	15,507	43	40	54	57
Kendall	1,717	1,662	4,154	4,074	3	3	4	4
Knox	11,156	10,751	17,199	16,974	76	66	36	38
Lake	21,347	20,354	38,904	37,490	115	115	33	36
LaSalle	22,235	21,372	28,828	27,932	120	121	138	142
Lawrence	5,478	5,369	5,859	5,820	20	21	93	89
Lee	5,581	5,491	11,001	10,869	18	18	20	20
Livingston	7,231	7,082	13,566	13,417	17	17	17	19
Logan	6,334	6,105	8,617	8,413	13	13	15	16
Macon	24,628	22,967	20,744	19,735	56	56	125	129
Macoupin	13,177	13,024	12,965	12,734	101	103	45	48
Madison	41,436	40,854	30,113	29,625	409	407	146	148
Marion	12,786	12,593	9,772	9,700	43	40	113	113
Marshall	3,170	3,121	4,446	4,422	24	24	9	9
Mason	4,062	3,909	4,288	4,160	14	14	18	17
Massac	2,506	2,444	4,347	4,270	5	6	12	12
McDonough	5,556	5,396	10,035	10,019	17	17	54	54
McHenry	5,544	5,365	15,888	15,509	44	46	16	14
McLean	16,303	15,834	21,636	21,293	61	60	94	92
Menard	2,817	2,738	3,440	3,386	6	7	5	5
Mercer	3,408	3,271	6,037	5,996	9	9	12	9
Monroe	2,765	2,731	4,451	4,437	11	10	2	3
Montgomery	9,260	9,092	10,189	10,066	52	52	58	58
Morgan	8,394	8,060	9,839	9,556	16	15	21	20
Moultrie	3,489	3,375	3,523	3,502	3	3	25	25
Ogle	4,219	4,121	11,597	11,502	16	16	28	29
Peoria	34,149	32,823	33,453	34,547	98	94	77	83
Perry	6,312	6,269	6,930	6,872	15	15	22	22
Piatt	3,388	3,281	4,547	4,515	3	2	17	18
Pike	7,409	7,253	6,310	6,224	12	10	67	70

VOTE FOR REPRESENTATIVES IN CONGRESS, STATE AT LARGE—NOV. 5, 1940—Concluded

Counties.	Democratic.		Republican.		Socialist.		Prohibition.	
	T. V. Smith.	Walter J. Orlikoski.	William G. Stratton.	Stephen A. Day.	Harry Fleischman.	Lee S. Gregory.	Lena Duell Vincent.	Willis Ray Wilson.
Pope	1,438	1,429	2,782	2,761	6	6	9	9
Pulaski	3,300	3,169	4,503	4,396	16	19	16	12
Putnam	1,121	1,110	1,734	1,719	5	4	2	2
Randolph	7,667	7,556	8,992	8,830	35	35	16	18
Richland	4,112	4,040	4,819	4,812	11	11	51	50
Rock Island	32,090	31,391	25,858	25,431	88	81	81	82
Saline	10,198	10,133	10,224	10,132	22	22	60	58
Sangamon	27,752	26,811	35,856	34,718	74	71	60	62
Schuyler	3,283	3,203	3,167	3,143	5	5	39	39
Scott	2,451	2,319	2,481	2,444	5	5	9	9
Shelby	7,261	7,013	6,938	6,823	39	41	128	126
Stark	1,657	1,626	3,353	3,323	1	1	9	9
St. Clair	49,042	48,184	35,460	34,888	193	196	107	104
Stephenson	8,216	8,031	13,821	13,650	34	33	25	25
Tazewell	15,480	15,020	12,485	12,114	26	23	41	43
Union	5,708	5,647	4,658	4,627	42	40	26	27
Vermilion	20,810	20,337	22,172	21,974	46	51	161	160
Wabash	3,970	3,897	3,417	3,393	1	1	85	81
Warren	4,712	4,572	7,719	7,674	10	11	43	51
Washington	3,356	3,375	5,501	5,456	9	10	17	18
Wayne	5,313	5,240	6,254	6,220	12	12	29	29
White	5,605	5,477	5,076	5,033	55	55	28	29
Whiteside	6,815	6,698	15,388	15,134	49	48	33	35
Will	25,622	24,937	31,684	30,822	98	94	29½	32½
Williamson	13,709	13,525	13,668	13,619	46	42	45	45
Winnebago	25,011	24,337	30,676	30,307	118	118	94	112
Woodford	3,880	3,775	6,130	6,072	7	7	17	18
Down State	892,042	867,982	1,085,441	1,069,342	3,762	3,702	4,361½	4,423½
Cook County	1,076,101	1,045,968	965,052	950,666	3,615	3,489	2,260	2,363
Total	1,968,143	1,913,950	2,050,493	2,020,008	7,377	7,191	6,621½	6,786½

Scattering—Bond County, 1; Cook County, 7; Madison County, 4; Winnebago County, 4.

VOTE ON PROPOSED AMENDMENT TO SECTIONS 11 AND 12 OF GENERAL BANKING LAW—NOV. 5, 1940

Counties.	Yes.	No.	Counties.	Yes.	No.
Adams	5,216	2,723	Macon	10,031	3,957
Alexander	1,429	1,108	Macoupin	5,486	2,501
Bond	1,119	449	Madison	9,450	5,667
Boone	1,960	568	Marion	4,203	1,843
Brown	561	190	Marshall	1,924	554
Bureau	4,431	1,578	Mason	1,747	388
Calhoun	636	182	Massac	430	345
Carroll	2,037	592	McDonough	3,029	2,419
Cass	1,213	377	McHenry	5,624	1,858
Champaign	8,665	3,504	McLean	10,237	4,052
Christian	4,069	2,101	Menard	1,686	359
Clark	1,665	722	Mercer	2,314	1,239
Clay	802	489	Monroe	803	749
Clinton	1,149	799	Montgomery	2,587	1,221
Coles	4,320	2,774	Morgan	3,743	1,144
Cook (see below).			Moultrie	1,548	466
Crawford	1,573	650	Ogle	3,736	1,482
Cumberland	852	297	Peoria	18,619	8,590
DeKalb	3,812	1,343	Perry	1,086	655
DeWitt	3,031	879	Piatt	2,428	500
Douglas	2,807	473	Pike	3,190	1,229
DuPage	20,722	9,481	Pope	303	224
Edgar	4,312	1,731	Pulaski	526	242
Edwards	766	140	Putnam	501	211
Effingham	1,592	642	Randolph	2,499	839
Fayette	1,453	1,054	Richland	1,063	1,173
Ford	2,103	415	Rock Island	10,793	4,544
Franklin	2,375	906	Saline	1,688	817
Fulton	6,821	2,031	Sangamon	15,773	6,672
Gallatin	733	238	Schuyler	1,090	577
Greene	1,726	791	Scott	660	262
Grundy	1,811	1,460	Shelby	3,091	1,471
Hamilton	3,013	1,590	Stark	1,209	427
Hancock	4,312	1,364	St. Clair	8,406	5,870
Hardin	216	176	Stephenson	6,498	2,795
Henderson	1,005	378	Tazewell	4,797	1,665
Henry	5,868	2,205	Union	1,313	314
Iroquois	4,457	1,164	Vermilion	7,337	3,363
Jackson	2,336	830	Wabash	830	427
Jasper	995	718	Warren	2,914	1,088
Jefferson	3,078	1,382	Washington	1,530	517
Jersey	1,467	738	Wayne	1,511	623
JoDaviess	1,871	555	White	1,365	569
Johnson	572	264	Whiteside	4,232	1,076
Kane	13,272	4,570	Will	11,619	4,963
Kankakee	4,670	2,541	Williamson	2,921	1,264
Kendall	2,074	859	Winnebago	12,600	5,381
Knox	5,946	2,951	Woodford	3,401	826
Lake	17,454	6,091			
LaSalle	12,497	3,048	Down State	399,162	166,010
Lawrence	1,343	601	Cook County	376,008	197,126
Lee	3,355	1,083			
Livingston	5,008	2,067	Total	775,170	363,136
Logan	4,221	730			

VOTE FOR REPRESENTATIVES IN THE 77TH CONGRESS—NOV. 5, 1940

1st District—Cook County.

Arthur W. Mitchell, Dem	34,641
William E. King, Rep	30,698
Scattering	442
Mr. Mitchell's plurality	3,943

2d District—Cook County.

Raymond S. McKeough, Dem	155,698
P. H. Moynihan, Rep	146,927
Mr. McKeough's plurality	8,771

3d District—Cook County.

Edward A. Kelly, Dem	148,382
Waldemar J. Roehler, Rep	141,768
Scattering	1
Mr. Kelly's plurality	6,614

4th District—Cook County.

Harry P. Beam, Dem	74,977
Henry F. Schmudde, Rep	21,858
Scattering	1
Mr. Beam's plurality	53,119

5th District—Cook County.

A. J. Sabath, Dem	35,637
Martin Dykema, Rep	14,540
Mr. Sabath's plurality	21,097

6th District—Cook County.

A. F. Maciejewski, Dem	187,393
Joseph Wagner, Rep	146,253
Mr. Maciejewski's plurality	41,140

7th District—Cook County.

Leonard W. Schuetz, Dem	229,161
James C. Moreland, Rep	220,793
Mr. Schuetz's plurality	8,368

8th District—Cook County.

Leo Kocialkowski, Dem	40,074
Anthony V. Champagne, Rep	11,232
Mr. Kocialkowski's plurality	28,842

9th District—Cook County.

James McAndrews, Dem	49,816
Charles S. Dewey, Rep	56,806
Mr. Dewey's plurality	6,990

10th District

Counties.	Plurality.		John Haderlein, Dem.	George A. Paddock, Rep.	Scattering.
Cook	R	56,174	104,910	161,084	1
Lake	R	17,417	20,917	38,334	
Total	R	73,591	125,827	199,418	1

11th District

Counties.	Plurality.		Edgar O. Eakin, Dem.	Chauncey W. Reed, Rep.
DuPage	R	24,906	16,548	41,454
Kane	R	16,967	23,030	39,997
McHenry	R	10,212	5,521	15,733
Will	R	5,979	25,482	31,461
Total	R	58,064	70,581	128,645

12th District

Counties.	Plurality.		August C. Engh, Dem.	Noah M. Mason, Rep.	Scattering.
Boone	R	4,272	2,039	6,311	
DeKalb	R	6,520	6,109	12,629	
Grundy	R	3,012	3,561	6,573	
Kendall	R	2,324	1,747	4,071	
LaSalle	R	9,079	21,036	30,115	
Winnebago	R	6,592	24,453	31,045	3
Total	R	31,799	58,945	90,744	3

VOTE FOR REPRESENTATIVES IN THE 77TH CONGRESS—NOV. 5, 1940 —Continued

13th District

Counties.	Plurality.		John B. Hayes, Dem.	Leo E. Allen, Rep.	Scattering.
Carroll	R	3,344	2,969	6,313	
JoDaviess	R	3,744	3,501	7,245	
Lee	R	5,534	5,532	11,066	
Ogle	R	7,225	4,381	11,606	
Stephenson	R	5,541	8,341	13,882	1
Whiteside	R	8,808	6,778	15,586	
Total	R	34,196	31,502	65,698	1

14th District

Counties.	Plurality.		Forest Dizotell, Dem.	Anton J. Johnson, Rep.
Hancock	R	2,284	6,436	8,720
Henderson	R	1,237	1,842	3,079
McDonough	R	4,820	5,423	10,243
Mercer	R	2,645	3,400	6,045
Rock Island	D	8,631	33,705	25,074
Warren	R	3,103	4,645	7,748
Total	R	5,458	55,451	60,909

15th District

Counties.	Plurality.		Russell M. Gunn, Dem.	Robert B. Chiperfield, Rep.
Adams	R	1,312	16,329	17,641
Fulton	R	2,232	10,688	12,920
Henry	R	4,768	9,540	14,308
Knox	R	6,542	11,013	17,555
Schuyler	D	35	3,250	3,215
Total	R	14,819	50,820	65,639

16th District

Counties.	Plurality.		M. R. Clark, Dem.	Everett M. Dirksen, Rep.
Bureau	R	6,172	7,385	13,557
Marshall	R	1,532	3,078	4,610
Peoria	R	10,344	30,776	41,120
Putnam	R	699	1,089	1,788
Stark	R	1,834	1,602	3,436
Tazewell	R	1,632	13,637	15,269
Total	R	22,213	57,567	79,780

VOTE FOR REPRESENTATIVES IN THE 77TH CONGRESS—NOV. 5, 1940 —Continued

17th District

Counties.	Plurality.		J. Joseph Pitts, Dem.	Leslie C. Arends, Rep.
Ford	R	3,124	2,728	5,852
Livingston	R	6,706	7,102	13,808
Logan	R	2,665	6,111	8,776
McLean	R	5,702	16,331	22,033
Woodford	R	2,413	3,830	6,243
Total	R	20,610	36,102	56,712

18th District

Counties.	Plurality.		James A. Meeks, Dem.	Jessie Sumner, Rep.
Clark	R	859	4,788	5,647
Cumberland	R	199	3,017	3,216
Edgar	R	840	6,764	7,604
Iroquois	R	4,656	6,572	11,228
Kankakee	R	2,021	13,210	15,231
Vermilion	D	910	22,393	21,483
Total	R	7,665	56,744	64,409

19th District

Counties.	Plurality.		Alfred D. Huston, Dem.	William H. Wheat, Rep.
Champaign	R	3,009	16,215	19,224
Coles	D	606	10,771	10,165
DeWitt	R	646	4,734	5,380
Douglas	R	1,172	4,259	5,431
Macon	D	3,219	23,963	20,744
Moultrie	R	77	3,479	3,556
Piatt	R	1,069	3,429	4,498
Shelby	D	306	7,241	6,935
Total	R	1,842	74,091	75,933

20th District

Counties.	Plurality.		James M. Barnes, Dem.	Hardin E. Hanks, Rep.	Scattering.
Brown	D	480	2,383	1,903	
Calhoun	R	499	1,678	2,177	
Cass	R	522	4,278	4,800	
Greene	D	1,569	5,900	4,331	
Jersey	R	195	3,541	3,736	
Mason	D	338	4,370	4,032	1
Menard	R	435	2,901	3,336	
Morgan	D	730	9,648	8,918	
Pike	D	1,441	7,638	6,197	
Scott	D	111	2,487	2,376	
Total	D	3,018	44,824	41,806	1

VOTE FOR REPRESENTATIVES IN THE 77TH CONGRESS—NOV. 5, 1940 —Continued

21st District

Counties.	Plurality.		Frank W. Fries, Dem.	Evan Howell, Rep.
Christian	D	887	10,787	9,900
Macoupin	D	826	13,911	13,085
Montgomery	R	529	9,619	10,148
Sangamon	R	5,340	29,423	34,763
Total	R	4,156	63,740	67,896

22d District

Counties.	Plurality.		Edwin M. Schaefer, Dem.	Calvin D. Johnson, Rep.
Bond	R	1,070	3,345	4,415
Madison	D	11,382	41,851	30,469
Monroe	R	1,681	2,822	4,503
St. Clair	D	6,831	46,491	39,660
Washington	R	1,681	3,653	5,334
Total	D	13,781	98,162	84,381

23d District

Counties.	Plurality.		Laurence F. Arnold, Dem.	Ben O. Sumner, Rep.
Clinton	R	2,448	4,613	7,061
Crawford	R	465	6,069	6,534
Effingham	D	759	5,961	5,202
Fayette	D	203	6,898	6,695
Jasper	R	333	3,655	3,988
Jefferson	D	2,370	10,653	8,283
Lawrence	R	474	5,534	6,008
*Marion	D	2,496	12,134	9,638
Richland	R	258	4,447	4,705
Wabash	D	701	4,108	3,407
Total	D	2,551	64,072	61,521

24th District

Counties.	Plurality.		Claude V. Parsons, Dem.	James V. Heidinger, Rep.
Clay	R	463	4,636	5,099
Edwards	R	1,295	1,737	3,032
Gallatin	D	837	3,289	2,452
Hamilton	R	250	3,598	3,848
Hardin	R	319	1,956	2,275
Johnson	R	1,549	2,203	3,752
Massac	R	1,574	2,752	4,326
Pope	R	1,137	1,603	2,740
Saline	D	167	10,460	10,293
Wayne	R	1,675	5,095	6,770
White	D	577	5,721	5,144
Total	R	6,681	43,050	49,731

* Authenticated statement from County Clerk states Congressman Arnold vote should have been 13,124.

VOTE FOR REPRESENTATIVES IN THE 77TH CONGRESS—NOV. 5, 1940 —Concluded

25th District

Counties.	Plurality.		Kent E. Keller, Dem.	C. W. (Runt) Bishop, Rep.
Alexander	D	511	6,336	5,825
Franklin	D	1,401	14,477	13,076
Jackson	R	1,953	9,543	11,496
Perry	R	412	6,517	6,929
Pulaski	R	935	3,308	4,243
Randolph	R	1,106	7,899	9,005
Union	D	835	5,654	4,819
Williamson	D	385	14,157	13,772
Total	R	1,274	67,891	69,165

VOTE FOR STATE SENATOR—NOV. 5, 1940

2D DISTRICT—COOK COUNTY.

Frank Ryan, Dem 20,419
George W. Tebbins, Rep 11,664
Mr. Ryan's plurality 8,755

4TH DISTRICT—COOK COUNTY.

Frank McDermott, Dem 55,354
Peter Lipinski, Rep 19,848
Mr. McDermott's plurality 35,506

6TH DISTRICT—COOK COUNTY.

John J. Meyers, Dem 68,679
William G. Knox, Rep 104,292
Mr. Knox's plurality 35,613

8th District

Counties.	Plurality.		Theodore Reusch, Dem.	Ray Paddock, Rep.
Boone	R	4,222	2,034	6,256
Lake	R	17,355	20,968	38,323
McHenry	R	10,331	5,415	15,746
Total	R	31,908	28,417	60,325

10th District

Counties.	Plurality.		John R. Logan, Dem.	Charles W. Baker, Rep.
Ogle	R	7,417	4,242	11,659
Winnebago	R	5,615	24,971	30,586
Total	R	13,032	29,213	42,245

12th District

Counties.	Plurality.		Frank H. Trunck, Dem.	Edward E. Laughlin, Rep.
Carroll	R	3,142	2,983	6,125
JoDaviess	R	3,331	3,575	6,906
Stephenson	R	5,396	8,444	13,840
Total	R	11,869	15,002	26,871

VOTE FOR STATE SENATOR—NOV. 5, 1940—Continued

14th District

Counties.	Plurality.		James T. Walsh, Dem.	Arnold P. Benson, Rep.
Kane	R	19,403	22,205	41,608
Kendall	R	2,457	1,670	4,127
Total	R	21,860	23,875	45,735

16th District

Counties.	Plurality.		Clark Hart, Dem.	Simon E. Lantz, Rep.
Livingston	R	6,468	7,187	13,655
Marshall	R	1,289	3,177	4,466
Putnam	R	617	1,114	1,731
Woodford	R	2,208	4,025	6,233
Total	R	10,582	15,503	26,085

18th District

Counties.	Plurality.		Thomas E. Madden, Dem.	Clyde C. Trager, Rep.
Peoria	D	649	35,924	35,275

20th District

Counties.	Plurality.		Varnum A. Parish, Dem.	Louis E. Beckman, Rep.
Grundy	R	2,948	3,576	6,524
Iroquois	R	4,647	6,374	11,021
Kankakee	R	3,026	12,768	15,794
Total	R	10,621	22,718	33,339

22d District

Counties.	Plurality.		Ralph M. Jinkins, Dem.	John W. Speakman, Rep.
Edgar	R	1,039	6,565	7,604
Vermilion	R	775	21,226	22,001
Total	R	1,814	27,791	29,605

24th District

Counties.	Plurality.		Dr. Richard C. Schurtz, Dem.	Everett R. Peters, Rep.
Champaign	R	4,426	15,486	19,912
Moultrie	R	55	3,444	3,499
Piatt	R	1,181	3,358	4,539
Total	R	5,662	22,288	27,950

VOTE FOR STATE SENATOR—NOV. 5, 1940—Continued

26th District

Counties.	Plurality.		L. C. Sieberns, Dem.	Wilbur J. Cash, Rep.
Ford	R	2,639	2,918	5,557
McLean	R	5,027	16,642	21,669
Total	R	7,666	19,560	27,226

27th District—Cook County
(To fill vacancy)

Stanley J. Mondala, Dem. 17,722 John Grzybowski, Rep. 4,109
Mr. Mondala's plurality 13,613

28th District

Counties.	Plurality.		Nicholas L. Hubbard, Dem.	Ray A. Dillinger, Rep.
DeWitt	R	468	4,833	5,301
Logan	R	1,035	7,022	8,057
Macon	D	3,127	24,160	21,033
Total	D	1,624	36,015	34,391

30th District

Counties.	Plurality.		Martin B. Lohmann, Dem.	Edwin McDonald, Rep.
Brown	D	530	2,373	1,843
Cass	D	132	4,533	4,401
Mason	D	593	4,464	3,871
Menard	R	387	2,911	3,298
Schuyler	D	257	3,344	3,087
Tazewell	D	5,874	17,177	11,303
Total	D	6,999	34,802	27,803

32d District

Counties.	Plurality.		Miss Mary Davidson, Dem.	T. Mac Downing, Rep.
Hancock	R	1,921	6,691	8,612
McDonough	R	4,800	5,532	10,332
Warren	R	3,022	4,697	7,719
Total	R	9,743	16,920	26,663

VOTE FOR STATE SENATOR—NOV. 5, 1940—Continued

34th District

Counties.	Plurality.		Melvin Thomas, Dem.	Robert W. Lyons, Rep.
Clark	R	859	4,725	5,584
Coles	D	1,080	11,115	10,035
Douglas	R	1,203	4,232	5,435
Total	R	982	20,072	21,054

36th District

Counties.	Plurality.		Lewis L. Boyer, Dem.	A. Otis Arnold, Rep.
Adams	R	1,481	16,398	17,879
Calhoun	R	586	1,620	2,206
Pike	D	1,151	7,483	6,332
Scott	R	72	2,359	2,431
Total	R	988	27,860	28,848

38th District

Counties.	Plurality.		Harry C. Stuttle, Dem.	Elmer H. Droste, Rep.
Greene	D	1,122	5,601	4,479
Jersey	R	257	3,497	3,754
Macoupin	R	1,279	12,683	13,962
Montgomery	R	1,295	9,261	10,556
Total	R	1,709	31,042	32,751

40th District

Counties.	Plurality.		Jno. W. Fribley, Dem.	Byron Bentley, Rep.
Christian	D	1,189	10,967	9,778
Cumberland	R	47	3,071	3,118
Fayette	D	144	6,835	6,691
Shelby	D	666	7,495	6,829
Total	D	1,952	28,368	26,416

42d District

Counties.	Plurality.		John J. Parish, Dem.	Ray Stroud, Rep.
Clay	R	170	4,701	4,871
Clinton	R	658	5,455	6,113
Effingham	R	39	5,624	5,663
Marion	D	4,038	13,398	9,360
Total	D	3,171	29,178	26,007

VOTE FOR STATE SENATOR—NOV. 5, 1940—Concluded

44th District

Counties.	Plurality.		Jos. H. Davis, Dem.	R. G. Crisenberry, Rep.
Jackson	R	1,929	9,537	11,466
Monroe	R	1,729	2,767	4,496
Perry	R	524	6,382	6,906
Randolph	R	1,174	7,802	8,976
Washington	R	2,028	3,428	5,456
Total	R	7,384	29,916	37,300

46th District

Counties.	Plurality.		Clyde Lee, Dem.	Hassel B. Smith, Rep.
Jasper	D	8	3,759	3,751
Jefferson	D	2,794	10,970	8,176
Richland	R	348	4,315	4,663
Wayne	R	736	5,443	6,179
Total	D	1,718	24,487	22,769

48th District

Counties.	Plurality.		D. T. Woodard, Dem.	George C. Armstrong, Rep.
Crawford	R	801	5,822	6,623
Edwards	R	1,264	1,690	2,954
Gallatin	D	844	3,238	2,394
Hardin	R	326	1,922	2,248
Lawrence	R	589	5,416	6,005
Wabash	D	707	4,102	3,395
White	D	684	5,695	5,011
Total	R	745	27,885	28,630

50th District

Counties.	Plurality.		J. Will Howell, Dem.	Harris W. Jones, Rep.
Alexander	D	279	6,087	5,808
Franklin	D	2,759	15,087	12,328
Pulaski	R	1,069	3,157	4,226
Union	D	1,080	5,734	4,654
Williamson	R	165	13,692	13,857
Total	D	2,884	43,757	40,873

VOTE FOR REPRESENTATIVES IN THE 62ND GENERAL ASSEMBLY —NOV. 5, 1940

1st District—Cook County.

Daniel M. Flanigan, Dem	24,491½
Ernest A. Greene, Rep	12,741
Arthur T. Broche, Rep	11,668

2d District—Cook County.

James J. Ryan, Dem	31,297
Vito Marzullo, Dem	29,337½
James J. Adduci, Rep	32,744

3d District—Cook County.

George Garry Noonan, Dem	70,956
Charles J. Jenkins, Rep	33,233½
Dudley S. Martin, Rep	30,131
Scattering	37½

4th District—Cook County.

John C. Kluczynski, Dem	83,744
John F. Boyle, Dem	78,382
Michael A. Ruddy, Rep	51,243½

5th District—Cook County.

Louis G. Berman, Dem	90,289
Stillman M. Frankland, Dem	85,945
William J. Warfield, Rep	89,707
Noble W. Lee, Rep	86,215

6th District—Cook County.

Charles H. Weber, Dem	115,731½
George H. Smith, Dem	98,683½
Alan E. Ashcraft, Jr, Rep	153,502
James J. Barbour, Rep	144,332½

7th District—Cook County.

Emmett McGrath, Dem	222,710½
Bernice T. Van der Vries, Rep	192,618½
Arthur W. Sprague, Rep	191,921½
Scattering	1

8th District

Counties.	Thomas A. Bolger, Dem.	Nick Keller, Rep.	Harold D. Kelsey, Rep.	Scattering.
Boone	6,009	9,277	9,171½	1½
Lake	62,182½	62,719	56,243	----------
McHenry	17,468	23,003½	22,966½	9
Total	85,659½	94,999½	88,381	10½

9th District—Cook County

William J. Gormley, Dem	57,640	William S. Finucane, Rep	33,265
Peter P. Jezierny, Dem	59,278	Scattering	9

10th District

Counties.	Edward C. (Ted) Hunter, Dem.	David Hunter, Jr., Rep.	Leroy M. Green, Rep.	Scattering.
Ogle	12,454	17,783	17,368	----------
Winnebago	74,233	48,295	45,472	15
Total	86,687	66,078	62,840	15

11th District—Cook County

Michael E. Hannigan, Dem	147,381½	David I. Swanson, Rep	141,865
George A. Fitzgerald, Dem	136,082	Calvin T. Weeks, Rep	124,057½

VOTE FOR REPRESENTATIVES IN THE 62ND GENERAL ASSEMBLY —NOV. 5, 1940—Continued

12th District

Counties.	Charles D. Franz, Dem.	John A. Bingham, Rep.	Franklin U. Stransky, Rep.	Scattering.
Carroll	8,903	8,713	10,592	
JoDaviess	10,839½	11,343½	10,121	
Stephenson	26,294½	19,987	19,289½	27
Total	46,037	40,043½	40,002½	27

13th District—Cook County

John G. Ryan, Dem	151,743½	Elmer J. Schnackenberg, Rep	155,191½
Adam S. Mioduski, Dem	134,495½	Ragnar G. Nelson, Rep	124,948½

14th District

Counties.	Leon M. Schuler, Dem.	Maud N. Peffers, Rep.	John C. Friedland, Rep.	Lester James Galvin, Rep.	Scattering.
Kane	70,349	44,071½	42,538½	40,585½	3
Kendall	4,770½	4,772½	3,920½	4,030½	
Total	75,119½	48,844	46,459	44,616	3

15th District—Cook County

Edward Skarda, Dem	25,789½	Joseph Zientek, Rep	15,674½
Matt Franz, Dem	22,711½	Scattering	2

16th District

Counties.	William Vicars, Dem.	Rollie C. Carpenter, Rep.	Calistus A. Bruer, Rep.
Livingston	21,376	20,216	20,202½
Marshall	9,074½	6,620	6,466
Putnam	3,121	2,490	2,461½
Woodford	11,144	8,910	8,799
Total	44,715½	38,236	37,929

17th District—Cook County

Carmen Vacco, Dem	12,136	Peter C. Granata, Rep	17,552
Roland V. Libonati, Dem	11,956½	Scattering	2

18th District—Peoria County

Howard J. Gorman, Dem	90,411	August C. Grebe, Rep	54,767
		Leo D. Crowley, Rep	52,140

VOTE FOR REPRESENTATIVES IN THE 62ND GENERAL ASSEMBLY —NOV. 5, 1940—Continued

19th District—Cook County

John J. Gorman, Dem	196,715½	Frank Houcek, Rep	162,294
John O. Hruby, Dem	187,602½	Scattering	3

20th District

Counties.	Ben W. Alpiner, Dem.	Harry L. Topping, Rep.	Victor McBroom, Rep.
Grundy	10,680½	10,288½	9,410½
Iroquois	18,458	17,105	15,862
Kankakee	35,563½	23,865	23,330
Total	64,702	51,258½	48,602½

21st District—Cook County

Joseph L. Rategan, Dem	65,290½	Robert Petrone, Rep	82,322
Edward J. McCabe, Dem	64,914½		

22d District

Counties.	W. O. Edwards, Dem.	Frank I. Roderick, Dem.	Hugh M. Luckey, Rep.	Augustus F. DeGafferelly, Rep.	Scattering.
Edgar	11,090	9,372	12,062	10,400½	*2
Vermilion	34,642½	30,401	32,317½	31,360½	
Total	45,732½	39,773	44,379½	41,761	2

23d District—Cook County

Arthur M. Kaindl, Dem	101,323	William G. Thon, Rep	84,052
Stanley A. Halick, Dem	91,919	Daniel A. Roberts, Rep	81,864

24th District

Counties.	Tom M. Garman, Dem.	Dr. B. A. Smith, Dem.	Charles W. Clabaugh, Rep.	Ora D. Dillavou, Rep.
Champaign	26,491½	22,097½	28,719½	30,334
Moultrie	5,522	5,024½	5,472½	5,002½
Piatt	5,426	4,754½	6,889½	6,624½
Total	37,439½	31,876½	41,081½	41,961

25th District—Cook County

Raymond T. O'Keefe, Dem	220,810	Elroy C. Sandquist, Rep	210,113½
Stanley R. Kosinski, Dem	214,837	James A. Davis, Rep	192,727½

VOTE FOR REPRESENTATIVES IN THE 62ND GENERAL ASSEMBLY —NOV. 5, 1940—Continued

26th District

Counties.	Joe W. Russell, Dem.	Homer Caton, Rep.	Ben S. Rhodes, Rep.	Scattering.
Ford	9,001	8,216½	8,069½	2
McLean	45,222	32,595	32,206½	4½
Total	54,223	40,811½	40,276	6½

27th District—Cook County

John Kuklinski, Dem	26,970½	Eugene P. Dukes, Rep	11,029
A. L. Auth, Dem	24,017½		

28th District

Counties.	Dean S. McGaughey, Dem.	Felix E. Wilson, Dem.	Dan Dinneen, Rep.	William Querfeld, Rep.
DeWitt	4,654½	9,830	5,848½	10,542
Logan	9,745½	9,374	12,792½	12,990
Macon	40,918½	32,421½	34,918½	28,234½
Total	55,318½	51,625½	53,559½	51,766½

29th District—Cook County

Edward P. O'Grady, Dem	19,696½	Robert M. Woodward, Rep	41,707½
Arthur J. Quinn, Dem	18,701½		

30th District

Counties.	Major T. Flowerree, Dem.	Ed Teefey, Dem.	Robert H. Allison, Rep.	William G. Burnsmier, Rep.	Scattering.
Brown	2,440½	5,108½	2,198	3,369	----------
Cass	6,430½	6,858	7,046½	5,830	----------
Mason	7,912½	5,172½	5,512½	6,951½	1
Menard	4,467	3,813½	4,833	4,621	----------
Schuyler	4,652	5,370½	4,559½	4,384½	----------
Tazewell	21,831	20,747½	22,877	16,560½	----------
Total	47,733½	47,070½	47,026½	41,716½	1

31st District—Cook County

Pierce L. Shannon, Dem	103,438	Edward P. Saltiel, Rep	113,959
William B. Greene, Dem	91,853	George A. Williston, Rep	104,629

VOTE FOR REPRESENTATIVES IN THE 62ND GENERAL ASSEMBLY —NOV. 5, 1940—Continued

32d District

Counties.	Ross E. Noper, Dem.	Albert Salisbury, Dem.	Sam Schaumleffel, Rep.	Rollo R. Robbins, Rep.
Hancock	7,163½	16,110½	11,278½	12,384½
McDonough	12,934½	6,950	13,801½	14,159
Warren	8,251½	6,036½	13,856½	9,653½
Total	28,349½	29,097	38,936½	36,197

33d District

Counties.	Ora Smith, Dem.	Francis J. Coyle, Dem.	Clinton Searle, Rep.	Harry M. McCaskrin, Rep.
Henderson	5,518½	1,510½	4,306½	3,939
Mercer	6,921½	4,443	9,297½	8,465
Rock Island	45,789	52,037	39,192½	39,175½
Total	58,229	57,990½	52,796½	51,579½

34th District

Counties.	J. S. Mundy, Dem.	J. M. Turner, Dem.	Dr. Raymond C. Gillogly, Rep.	John W. Lewis, Jr. Rep.
Clark	8,506	6,166½	3,847½	13,830½
Coles	17,747½	15,511	13,959	15,614
Douglas	6,457	6,398	11,088½	5,435½
Total	32,710½	28,075½	28,895	34,880

35th District

Counties.	Henry J. White, Dem.	Dennis J. Collins, Rep.	George S. Brydia, Rep.	Scattering.
DeKalb	18,615½	20,831	17,155	1½
Lee	16,980	17,295½	15,698	----------
Whiteside	20,015	23,047	23,187	3
Total	55,610½	61,173½	56,040	4½

36th District

Counties.	W. Roy Donohoo, Dem.	William F. Gibbs, Dem.	Henry F. Scarborough, Rep.	Scattering.
Adams	22,240½	24,360½	42,077½	101
Calhoun	2,279	2,243½	4,809	----------
Pike	11,736½	10,445½	16,699	----------
Scott	3,638	3,558	6,789½	----------
Total	39,894	40,607½	70,375	101

VOTE FOR REPRESENTATIVES IN THE 62ND GENERAL ASSEMBLY —NOV. 5, 1940—Continued

37th District

Counties.	Henry J. Knauf, Dem.	Frederick W. Rennick, Rep.	James A. Nowlan, Rep.	Scattering.
Bureau	23,080½	20,324½	18,459	----------
Henry	28,542½	21,838	21,135	8
Stark	4,502½	5,160½	5,353	4
Total	56,125½	47,323	44,947	12

38th District

Counties.	Dr. Frank A. Stewart, Dem.	Tim Donnelly, Dem.	William (Bill) Robison, Rep.	William E. Cole, Rep.
Greene	8,234½	8,189½	7,778½	6,000
Jersey	5,053½	5,004½	5,423	4,999½
Macoupin	19,188	21,756½	24,117	15,582½
Montgomery	13,833½	13,611½	14,788	15,644
Total	46,309½	48,562	52,106½	42,226

39th District—LaSalle Couunty

Edward G. Hayne, Dem	40,684½	Elmer P. Hitter, Rep	41,976
Jeremiah F. Walsh, Dem	37,223	J. Ward Smith, Rep	39,414

40th District

Counties.	Ed Marvel, Dem.	Sam S. Lorton, Dem.	Henry D. Sparks, Rep.	Will P. Welker, Rep.
Christian	18,803½	14,569	15,558½	13,842
Cumberland	4,151	4,666	5,174½	4,366
Fayette	8,808½	11,179½	5,557	17,160½
Shelby	9,788½	12,131½	12,861	8,838½
Total	41,551½	42,546	39,151	44,207

41st District

Counties.	Joseph Sam Perry, Dem.	Martin K. Miller, Dem.	Warren L. Wood, Rep.	Lottie Holman O'Neill, Rep.
DuPage	33,373	22,858	57,585	60,315
Will	36,708½	44,997½	51,174½	43,053
Total	70,081½	67,855½	108,759½	103,368

VOTE FOR REPRESENTATIVES IN THE 62ND GENERAL ASSEMBLY —NOV. 5, 1940—Continued

42d District

Counties.	George J. Bauer, Dem.	Miles E. Mills, Dem.	R. J. Branson, Rep.
Clay	6,620	5,588	12,969½
Clinton	6,620	6,089	15,480½
Effingham	8,742	9,872	12,942
Marion	16,056	16,119	20,854
Total	38,038	37,668	62,246

43d District

Counties.	A. W. Ray, Dem.	James E. Davis, Rep.	Reed F. Cutler, Rep.
Fulton	31,976½	17,183½	18,836
Knox	32,493½	26,564½	24,634
Total	64,470	43,748	43,470

44th District

Counties.	A. A. (Boots) Brands, Dem.	Merwin H. Eaton, Dem.	Thos. J. Thornton, Rep.	W. J. McDonald, Rep.
Jackson	13,279	13,870	13,944½	22,663½
Monroe	5,495	3,405½	6,786	6,215
Perry	7,552½	13,262½	9,791	10,015½
Randolph	13,513	9,568½	16,475	10,774
Washington	5,063	4,706	7,581½	7,804
Total	44,902½	44,812½	54,578	57,472

45th District

Counties.	Andy O'Neill, Dem.	T. J. Sullivan, Dem.	Hugh Green, Rep.	William J. Lawler, Rep.
Morgan	11,904	11,949	18,657	11,059½
Sangamon	45,121	46,821	52,746	52,026
Total	57,025	58,770	71,403	63,085½

46th District

Counties.	H. S. Burgess, Dem.	Homer Kasserman, Dem.	S. O. Dale, Rep.
Jasper	4,587½	5,485½	8,996½
Jefferson	14,636	14,274	20,861
Richland	5,562½	5,602½	9,793
Wayne	7,948	7,334	15,415
Total	32,734	32,696	55,065½

VOTE FOR REPRESENTATIVES IN THE 62ND GENERAL ASSEMBLY —NOV. 5, 1940—Concluded

47th District

Counties.	Anthony W. Daly, Dem.	Lloyd (Curly) Harris, Dem.	I. H. Streeper, III, Rep.	Milton M. Mueller, Rep.	Scattering.
Bond	4,426½	4,743	6,239	7,473	3
Madison	64,236½	61,133	46,848½	49,911½	
Total	68,663	65,876	53,087½	57,384½	3

48th District

Counties.	Lizzie Barnes, Dem.	Jesse Higgins, Dem.	John R. Thompson, Rep.	J. R. Funkhouser, Rep.
Crawford	4,691½	14,366	9,747½	9,345½
Edwards	2,432½	2,291½	2,944½	6,876
Gallatin	5,062½	4,727½	3,543½	3,640½
Hardin	3,364½	2,443	3,364	3,364½
Lawrence	6,969	8,367½	11,537½	7,265
Wabash	6,044	5,870	5,495½	4,963½
White	10,525½	7,114	7,301½	7,279
Total	39,089½	45,179½	43,934	42,734

49th District—St. Clair County

Frank Holten, Dem	73,021½	Max L. Bowler, Rep	58,003½
J. L. "Jack" Wellinghoff, Dem	73,209½	William H. Horner, Rep	51,909½

50th District

Counties.	E. N. Bowen, Dem.	Herbert L. Upchurch, Dem.	I. A. (Jack) Palmer, Rep.	M. F. Browner, Rep.
Alexander	8,532½	8,214½	7,333½	10,661½
Franklin	20,031	23,752	22,441½	16,484
Pulaski	4,928½	4,336½	3,760	9,794
Union	8,463½	8,348½	6,688	6,913
Williamson	23,061½	18,119½	21,779	19,765
Total	65,017	62,771	62,002	63,617½

51st District

Counties.	Paul Powell, Dem.	Arthur Van Hooser, Rep.	Oral P. Tuttle, Rep.
Hamilton	10,951	5,624½	5,477
Johnson	5,207½	4,985	4,863
Massac	7,616	7,274	5,959
Pope	4,303½	4,196½	4,073½
Saline	30,570	14,966	15,607
Total	58,648	37,046	35,979½

VOTE FOR TRUSTEES OF THE EAST SIDE LEVEE AND SANITARY DISTRICT—NOV. 5, 1940

Counties.	Democratic.					Republican.				
	Dan Foley.	Alvin G. Fields.	Stephen H. Kernan.	Harry C. Odum.	B. O. Cooper.	Russell Beebe.	Frank E. Jones.	James S. Ledbetter.	Wm. Milton Worthen.	Albert M. Jaco.
Madison	12,698	12,663	12,613	13,217	12,631	6,238	6,250	6,248	6,677	6,610
St. Clair	30,620	29,219	28,873	29,663	30,237	16,461	16,211	16,241	15,082	14,809
Total	43,318	41,882	41,486	42,880	42,868	22,699	22,461	22,489	21,759	21,419

JUDICIAL ELECTIONS—1939-1940

VOTE FOR JUDGE OF THE CIRCUIT COURT—NOV. 5, 1940
Eighth Judicial Circuit

(To fill vacancy caused by the death of Honorable Guy R. Williams)

Counties.	Plurality.		Guy R. Williams, Dem.	Maurice E. Barnes, Rep.	Scattering.
Adams	R	323	16,592	16,915	----------
Brown	D	452	2,369	1,917	----------
Calhoun	R	555	1,649	2,204	----------
Cass	D	20	4,462	4,442	----------
Mason	R	2,316	3,237	5,553	1
Menard	R	625	2,821	3,446	----------
Pike	D	1,218	7,532	6,314	----------
Schuyler	D	206	3,341	3,135	----------
Total	R	1,923	42,003	43,926	1

VOTE FOR JUDGES OF THE SUPERIOR COURT OF COOK COUNTY—JUNE 3, 1940

John J. Sullivan..... 245,143
Donald S. McKinlay..... 241,702
Joseph Sabath 244,184
John F. Bolton..... 240,820
John A. Sbarbaro..... 241,257
Roger J. Kiley..... 242,139
Scattering 2

VOTE FOR JUDGE OF THE CIRCUIT COURT OF COOK COUNTY—JUNE 3, 1940

(To fill vacancy caused by the death of Hon. John R. Caverly)

Julius H. Miner..... 238,309

FOR JUDGE OF THE SUPREME COURT, FOURTH SUPREME COURT JUDICIAL DISTRICT—ELECTED JUNE 5, 1939

Counties.	Plurality.		Loren E. Murphy, Dem.	Albert M. Crampton, Rep.	Scattering.
Adams	D	2,113	7,167	5,054	1
Brown	D	565	1,234	669	----------
Cass	D	493	1,869	1,376	----------
Fulton	D	1,516	6,109	4,593	----------
Hancock	D	872	4,289	3,417	----------
Henderson	D	296	1,523	1,227	----------
Mason	D	829	1,987	1,158	----------
McDonough	R	215	2,794	3,009	----------
Menard	D	364	1,556	1,192	----------
Mercer	R	837	1,724	2,561	----------
Morgan	D	324	5,229	4,905	----------
Rock Island	R	3,631	9,569	13,200	----------
Schuyler	D	477	1,656	1,179	----------
Warren	D	1,747	3,982	2,235	----------
Total	D	4,913	50,688	45,775	1

JUDGES OF THE CIRCUIT COURTS OF ILLINOIS—ELECTED JUNE 5, 1939

1st Circuit

Counties.	Hal A. Spann, Dem.	E. N. Bowen, Dem.	Darce F. Rumsey, Dem.	Loyd M. Bradley, Rep.	Edward E. Denison, Rep.	Charles J. Huffman, Rep.
Alexander	3,244	3,005	3,148	4,129	4,293	4,075
Jackson	5,276	5,026	5,136	5,349	4,584	4,562
Johnson	1,866	1,503	1,605	2,203	2,234	2,491
Massac	1,311	1,221	1,275	1,664	1,660	1,697
Pope	1,123	1,077	1,235	1,670	1,655	1,662
Pulaski	1,894	1,820	1,844	2,301	2,328	2,262
Saline	5,609	5,478	6,166	4,532	4,533	4,483
Union	4,006	3,523	3,597	1,821	1,851	1,819
Williamson	7,922	8,229	7,935	7,550	7,765	7,402
Total	32,251	30,882	31,941	31,219	30,903	30,453

2nd Circuit

Counties.	W. Joe Hill, Dem.	Roy E. Pearce, Dem.	Blaine Huffman, Dem.	James G. Gullett, Rep.	Roy C. Martin, Rep.	Maurice DeWitt, Rep.
Crawford	2,706	2,695	2,709	1,812	1,808	1,790
Edwards	994	993	989	1,511	1,514	1,513
Franklin	9,237	8,619	8,404	6,320	7,498	6,293
Gallatin	2,038	2,000	1,960	986	874	824
Hamilton	2,534	2,511	2,377	2,024	2,065	2,101
Hardin	989	1,019	876	1,615	1,168	1,151
Jefferson	4,533	4,401	3,988	3,962	4,046	4,889
Lawrence	2,702	2,697	2,936	1,942	1,967	1,849
Richland	1,676	1,681	1,694	1,264	1,283	1,255
Wabash	1,969	1,981	1,991	1,464	1,461	1,439
Wayne	2,574	2,507	2,467	3,030	3,049	3,090
White	3,899	4,074	3,859	1,932	1,958	1,881
Total	35,851	35,178	34,250	27,862	28,691	28,075

3rd Circuit

Counties.	Maurice V. Joyce, Dem.	Alfred D. Riess, Dem.	Dick H. Mudge, Dem.	Arthur R. Felsen, Rep.	John D. Biggs, Rep.	Robert W. Tunnell, Rep.
Bond	1,651	1,570	1,709	2,143	2,559	2,172
Madison	12,132	12,085	12,883	7,655	7,651	8,203
Monroe	1,471	1,512	1,453	1,285	1,262	1,263
Perry	3,946	3,952	3,916	2,289	2,265	2,270
Randolph	5,241	5,532	5,181	3,843	3,735	3,751
St. Clair	16,999	16,718	16,493	13,412	12,289	12,215
Washington	2,200	2,191	2,179	2,444	2,407	2,392
Total	43,640	43,560	43,814	33,071	32,168	32,266

JUDGES OF THE CIRCUIT COURTS OF ILLINOIS—ELECTED JUNE 5, 1939—Continued

4th Circuit

Counties.	Franklin R. Dove, Dem.	James G. Burnside, Dem.	Josiah T. Bullington, Dem.	Ray Stroud, Rep.	Leal W. Reese, Rep.	A. N. Tolliver, Rep.
Clay	1,802	1,716	1,616	1,610	1,585	1,983
Clinton	2,846	2,827	2,723	1,497	1,479	1,486
Christian	4,565	4,108	4,403	2,300	2,833	2,342
Effingham	2,771	2,704	2,571	2,651	1,826	1,868
Fayette	3,097	3,285	3,149	1,270	1,169	1,163
Jasper	2,041	1,953	1,926	1,437	1,412	1,401
Marion	3,271	3,160	3,138	2,089	2,067	2,079
Montgomery	5,427	5,157	5,885	3,021	3,103	2,760
Shelby	3,166	3,044	3,052	1,901	1,836	1,801
Total	28,986	27,954	28,463	17,776	17,310	16,883

5th Circuit

Counties.	Casper Platt, Dem.	Wilton A. Carr, Dem.	Grendel F. Bennett, Dem.	Ben F. Anderson, Rep.	George W. Bristow, Rep.	Howard A. Swallow, Rep.
Clark	3,477	3,392	3,607	3,518	3,636	3,438
Coles	6,062	6,028	6,005	5,902	5,468	5,233
Cumberland	1,808	2,031	1,790	1,717	1,702	1,603
Edgar	3,498	3,076	3,447	4,530	5,175	4,516
Vermilion	13,150	11,271	11,685	11,185	11,797	11,736
Total	27,995	25,798	26,534	26,852	27,778	26,526

6th Circuit

Counties.	John H. Armstrong, Dem.	C. E. Corbett, Dem.	Charles Y. Miller, Dem.	Frank B. Leonard, Rep.	William S. Bodman, Rep.	Frank K. Lemon, Rep.
Champaign	6,666	4,925	5,243	8,233	7,558	7,447
DeWitt	1,566	1,427	1,653	2,662	2,539	3,139
Douglas	2,433	2,281	2,374	2,740	2,620	2,569
Macon	9,249	8,341	12,580	8,797	9,341	8,181
Moultrie	1,555	1,517	1,624	1,746	1,667	1,662
Piatt	1,708	2,176	1,728	2,180	2,212	1,975
Total	23,177	20,667	25,202	26,358	25,937	24,973

7th Circuit

Counties.	Lawrence E. Stone, Dem.	Victor Hemphill, Dem.	Walter W. Wright, Dem.	Benjamin S. DeBoice, Rep.	A. B. Johnson, Rep.	Oscar C. Zachary, Rep.
Greene	2,717	2,712	2,641	2,487	3,115	2,501
Jersey	2,040	2,041	2,033	1,045	1,046	1,040
Macoupin	7,454	7,980	7,347	4,759	4,476	4,526
Morgan	5,421	5,389	5,916	4,328	4,311	4,785
Sangamon	5,818	5,622	5,583	5,848	5,454	5,409
Scott	1,688	1,656	1,752	1,466	1,525	1,495
Total	25,138	25,400	25,272	19,933	19,927	19,756

JUDGES OF THE CIRCUIT COURTS OF ILLINOIS—ELECTED JUNE 5, 1939—Continued

8th Circuit

Counties.	Guy R. Williams, Dem.	Fred G. Wolfe, Dem.	A. Clay Williams, Dem.	Scattering.
Adams	6,696	7,455	6,697	6
Brown	1,165	1,198	1,176	
Calhoun	139	139	147	6
Cass	1,929	1,909	1,940	
Mason	2,166	1,991	2,009	
Menard	1,622	1,569	1,590	14
Pike	1,001	994	1,085	
Schuyler	1,608	1,528	1,555	
Total	16,326	16,783	16,199	26

9th Circuit

Counties.	Glenn Ratcliff, Dem.	Riley E. Stevens, Rep.	Burton A. Roeth, Rep.	William M. Bardens, Rep.	Scattering.
Fulton	6,138	4,930	4,583	4,599	
Hancock	4,155	3,670	4,022	3,607	
Henderson	1,301	1,517	1,427	1,482	2
Knox	5,107	8,199	7,288	7,285	
McDonough	2,596	3,196	3,122	3,082	
Warren	3,005	3,301	3,009	3,351	
Total	22,302	24,813	23,451	23,406	2

10th Circuit

Counties.	John T. Culbertson, Jr., Dem.	Joseph E. Daily, Rep.	Henry J. Ingram, Rep.	Scattering.
Marshall	269	334	330	
Peoria	1,800	1,467	1,465	
Putnam	158	181	180	4
Stark	202	161	156	
Tazewell	1,729	1,076	1,088	19
Total	4,158	3,219	3,219	23

11th Circuit

Counties.	Chalmer C. Taylor, Dem.	Frank A. Ortman, Dem.	Horace H. Baker, Dem.	William C. Radliff, Rep.	Ray Sesler, Rep.	Frank S. Bevan, Rep.
Ford	1,847	1,801	1,785	2,773	2,854	2,810
Livingston	5,273	6,499	5,418	8,492	9,471	8,406
Logan	4,031	3,839	4,164	4,487	4,434	5,004
McLean	8,588	7,367	7,624	8,468	8,352	8,253
Woodford	2,626	2,616	3,113	2,925	2,997	2,783
Total	22,365	22,122	22,104	27,145	28,108	27,256

JUDGES OF THE CIRCUIT COURTS OF ILLINOIS—ELECTED JUNE 5, 1939—Continued

12th Circuit

Counties.	Edwin L. Wilson, Dem.	William J. Parish, Dem.	Herman W. Danforth, Dem.	James V. Bartley, Rep.	Luther B. Bratton, Rep.	Roscoe C. South, Rep.
Iroquois	1,261	1,140	791	3,702	3,797	4,452
Kankakee	2,486	3,412	2,117	6,331	6,919	6,434
Will	12,266	8,362	7,139	10,325	9,359	9,413
Total	16,013	12,914	10,047	20,358	20,075	20,299

12th Circuit—Continued

Counties.	Claude N. Saum.	Harry S. Streeter.	R. C. Schoenstedt.	William R. McCabe.	Elmer A. Taylor.	Scattering.
	(Non-Partisan Judiciary)			(The Peoples')		
Iroquois	2,791	1,227	1,026	336	817	----------
Kankakee	3,637	4,714	2,866	344	499	2
Will	6,768	2,948	4,779	7,793	3,803	3
Total	13,196	8,889	8,671	8,473	5,119	5

13th Circuit

Counties.	Robert E. Larkin, Dem.	Harry Reck, Rep.	Louis A. Zearing, Rep.	Frank H. Hayes, Rep.
Bureau	4,117	5,722	7,130	6,093
Grundy	2,502	4,490	4,688	4,897
LaSalle	17,320	12,640	11,718	13,598
Total	23,939	22,852	23,536	24,588

14th Circuit

Counties.	Francis J. Coyle, Dem.	Nels A. Larson, Rep.	Leonard E. Telleen, Rep.	August J. Scheineman, Rep.
Henry	3,687	4,301	4,551	4,036
Mercer	1,723	2,559	2,652	2,477
Rock Island	11,403	12,378	12,484	11,164
Whiteside	2,931	4,062	4,545	5,083
Total	19,744	23,300	24,232	22,760

15th Circuit

Counties.	Albert H. Manus, Dem.	Harry E. Wheat, Rep.	Leon A. Zick, Rep.	Harry Edwards Edwards, Rep.	Scattering.
Carroll	1,226	1,675	1,777	1,809	----------
JoDaviess	1,592	2,380	2,455	2,478	----------
Lee	2,423	3,646	4,028	4,317	----------
Ogle	1,518	3,730	4,936	4,098	----------
Stephenson	4,543	4,032	4,003	4,162	5
Total	11,302	15,463	17,199	16,864	5

JUDGES OF THE CIRCUIT COURTS OF ILLINOIS—ELECTED JUNE 5, 1939—Concluded

16th Circuit

Counties.	Elmer C. Tobin, Dem.	William J. Fulton, Rep.	Frank W. Shepherd, Rep.	Win G. Knoch, Rep.
DeKalb	1,446	4,442	3,892	3,934
DuPage	4,514	9,036	8,489	9,999
Kane	6,646	10,931	10,456	10,636
Kendall	505	1,130	1,072	1,101
Total	13,111	25,539	23,909	25,670

17th Circuit

Counties.	B. Jay Knight, Dem.	Ralph J. Dady, Rep.	Thomas E. Gill, Rep.	William L. Pierce, Rep.	Scattering.
Boone	562	2,344	2,394	2,838	
Lake	6,911	15,066	13,542	13,990	17
McHenry	2,580	5,587	5,396	5,841	2
Winnebago	5,368	9,178	10,385	9,562	
Total	15,421	32,175	31,717	32,231	19

FOR JUDGES OF THE CIRCUIT COURT OF COOK COUNTY—JUNE 5, 1939

Democratic—		Republican—	
John R. Caverly	494,753	Joseph Z. Willner	224,781
Kickham Scanlan	507,671	Arthur J. Murphy	232,125
Harry M. Fisher	496,936	Harry S. Ditchburne	252,186
Stanley H. Klarkowski	480,669	Thomas H. Slusser	238,192
Cornelius J. Harrington	509,667	Arnold R. Baar	236,693
John Prystalski	513,038	Mary Berkemeier Quinn	227,018
David F. Matchett	494,401	Harold J. Clark	242,023
Denis J. Normoyle	487,108	Albert E. Jenner, Jr	237,105
Benjamin P. Epstein	485,902	Marion George Kudlick	230,267
Thomas J. Lynch	505,190	Bernard P. Barasa	239,506
George Fred Rush	495,033	Hector A. Brouillet	215,488
Philip J. Finnegan	503,651	Luther D. Swanstrom	216,442
Frank H. Bicek	503,287	Lionel George Thorsness	218,064
Hugo M. Friend	501,786	William R. T. Ewen	221,551
Robert Jerome Dunne	507,157	John A. Russell	223,844
William V. Brothers	507,324	William D. Saltiel	224,160
Walter J. LaBuy	508,474	Alvin H. Culver	221,220
Daniel P. Trude	511,282	Edward D. Markham	219,251
Michael Feinberg	476,837	Benjamin F. Morrison	222,023
Joseph Burke	510,344	John W. Ogren	220,361

FOR JUDGES OF THE SUPERIOR COURT OF COOK COUNTY—JUNE 5, 1939

Full Term

Democratic—		Republican—	
Grover C. Niemeyer	503,993	Rupert F. Bippus	222,675

To Fill Vacancies

Democratic—		Republican—	
John F. Bolton	482,348	Harry C. Moran	245,305
John A. Sbarbaro	497,411	Charles C. Kirk	228,729
Joseph A. Graber	501,860	Joseph P. Immel	224,001
Ulysses S. Schwartz	497,637	Michael V. Ostrowski	231,255
John F. Haas	511,911	Oscar A. Knittel	214,230

ILLINOIS PRIMARY ELECTION—APRIL 9, 1940

SUMMARY OF GENERAL VOTE

Office, party and candidates.		Down State.	Cook County.	Total.
PRESIDENT OF THE UNITED STATES.				
Democratic	Franklin Delano Roosevelt	471,563	704,968	1,176,531
	John Nance Garner	92,493	98,308	190,801
	Scattering	24	11	35
Republican	Thomas E. Dewey	599,651	377,574	977,225
	Scattering	267	285	552
UNITED STATES SENATOR. (To fill vacancy.)				
Democratic	Benjamin S. Adamowski	199,092	312,139	511,231
	James M. Slattery	318,098	477,938	796,036
Republican	C. Wayland Brooks	385,632	233,225	618,857
	Ralph E. Church	242,749	176,566	419,315
GOVERNOR.				
Democratic	Harry B. Hershey	314,004	501,600	815,604
	Albert Lagerstedt	3,566	9,359	12,925
	Robert W. McKinlay	6,797	20,796	27,593
	James O. Monroe	8,609	16,253	24,862
	John Stelle	237,906	246,548	484,454
	Scattering	2	----------	2
Republican	Dwight H. Green	370,687	239,338	610,025
	Richard J. Lyons	278,102	179,541	457,643
LIEUTENANT GOVERNOR.				
Democratic	Louie E. Lewis	378,344	567,242	945,586
	George M. Maypole	115,769	159,247	275,016
Republican	John V. Clinnin	31,524	29,525	61,049
	Guy C. Crapple	14,222	5,910	20,132
	Hugh W. Cross	248,428	142,513	390,941
	Charles Hindley	29,416	14,045	43,461
	William Jerome	25,931	14,740	40,671
	Arnold L. Lund	85,362	131,109	216,471
	Earl B. Searcy	128,780	39,912	168,692
	Scattering	1	----------	1
SECRETARY OF STATE.				
Democratic	Edward J. Hughes	461,026	706,762	1,167,788
	Scattering	1	----------	1
Republican	Arthur J. Bidwill	144,788	150,348	295,136
	Justus L. Johnson	231,008	118,723	349,731
	Richard Yates Rowe	191,503	106,292	297,795
AUDITOR OF PUBLIC ACCOUNTS.				
Democratic	Edward J. Barrett	266,212	346,702	612,914
	John C. Martin	237,752	392,977	630,729
Republican	John William Chapman	33,156	31,561	64,717
	Henry G. Hansen	29,258	10,786	40,044
	Arthur C. Lueder	84,765	176,776	261,541
	William R. McCauley	131,651	15,623	147,274
	Harry W. Nelson	38,200	20,121	58,321
	Oscar Nelson	96,592	45,158	141,750
	Edward A. O'Connor	12,476	7,132	19,608
	Edward T. O'Connor	58,677	43,306	101,983
	Joseph Edward Scanlon	14,832	7,271	22,103
	Charles W. Vail	57,838	13,014	70,852

SUMMARY OF GENERAL VOTE—Concluded

Office, party and candidates.		Down State.	Cook County.	Total.
STATE TREASURER.				
Democratic	Homer Mat Adams	316,006	489,958	805,964
	Edwin C. Gordon	132,400	198,333	330,733
Republican	James A. Dayton	56,638	37,440	94,078
	A. C. Lewis	152,831	125,281	278,112
	Frank J. Storc	19,442	12,397	31,839
	Howard W. Trovillion	64,189	46,980	111,169
	Warren Wright	243,379	134,789	378,168
ATTORNEY GENERAL.				
Democratic	Samuel H. Block	115,903	186,281	302,184
	Harold G. Ward	318,725	502,522	821,247
Republican	George F. Barrett	132,876	144,868	277,744
	Oscar E. Carlstrom	166,589	75,150	241,739
	Frank R. Eagleton	11,378	4,090	15,468
	Charles W. Hadley	79,595	22,763	102,358
	Edward A. Hayes	143,327	110,228	253,555
	George Landon	36,061	17,400	53,461
REPRESENTATIVE IN CONGRESS—STATE AT LARGE.				
Democratic	Walter J. Orlikoski	297,909½	584,851	882,760½
	T. V. Smith	390,844½	574,956	965,800½
	Scattering	8	----------	8
Republican	Orville L. Anderson	100,726½	99,165	199,891½
	William J. Baker	46,594	22,361	68,955
	William H. Brown	33,407	19,292	52,699
	John E. Cummings	39,791½	23,888	63,679½
	Stephen A. Day	177,311	59,040	236,351
	Allan Healy	42,841	93,656	136,497
	George S. Lavin	14,081	93,117	107,198
	Lloyd W. Lehman	36,720	25,239	61,959
	Charles P. MacAuley	37,279	17,017	54,296
	Frank J. Mackey	69,868	82,819	152,687
	James McGrath	27,451	24,877	52,328
	Earl C. Mertes	10,921½	9,080	20,001½
	Milford H. Olds	18,638	25,396	44,034
	William G. Stratton	285,470	86,384	371,854
	Scattering	2	----------	2
TOTAL VOTE CAST.				
Democratic		622,504	881,202	1,503,706
Republican		703,293	440,468	1,143,761

VOTE FOR PRESIDENT OF THE UNITED STATES—ALL PARTIES—APRIL 9, 1940

	Democratic.			Republican.	
	Franklin Delano Roosevelt.	John Nance Garner.	Scattering.	Thomas E. Dewey.	Scattering.
Adams	8,750	3,399		7,143	
Alexander	4,167	442		2,674	
Bond	1,481	412		2,555	
Boone	671	121		4,470	3
Brown	1,607	735		663	
Bureau	3,330	550		6,936	
Calhoun	929	409		1,090	
Carroll	953	150		3,764	
Cass	2,776	746		1,683	
Champaign	6,711	1,287		11,426	
Christian	7,917	1,917		4,374	
Clark	2,815	736		3,021	
Clay	2,459	566		2,628	
Clinton	2,760	1,600		1,873	
Coles	5,672	941		5,895	
Cook (See below).					
Crawford	2,350	729		2,622	
Cumberland	1,666	421		1,625	
DeKalb	2,047	367		7,986	7
DeWitt	2,349	459		3,627	
Douglas	2,243	519		3,152	
DuPage	5,571	1,062	2	22,624	
Edgar	3,697	1,145		3,497	
Edwards	986	314		1,769	
Effingham	3,525	1,392		2,421	
Fayette	4,060	959		3,465	
Ford	1,488	274		3,459	1
Franklin	11,631	1,505		6,226	
Fulton	5,823	1,411		6,063	
Gallatin	2,172	691		826	
Greene	3,586	1,005		1,606	
Grundy	1,900	331		3,973	
Hamilton	2,563	887		2,022	
Hancock	3,270	1,449		4,363	
Hardin	1,484	257		1,296	
Henderson	1,007	313		1,756	
Henry	4,381	594		7,738	
Iroquois	3,101	827		6,133	
Jackson	6,284	862	2	6,060	4
Jasper	2,018	1,002		2,016	
Jefferson	6,401	1,139		4,106	
Jersey	2,046	598		1,625	
JoDaviess	1,522	394		3,738	
Johnson	1,750	236		2,393	
Kane	7,862	1,213	1	26,333	
Kankakee	3,859	561		8,778	
Kendall	659	137	1	2,581	9
Knox	4,767	793		10,318	
Lake	8,184	1,160	5	26,253	21
LaSalle	11,586	1,717		15,496	1
Lawrence	2,782	821		2,804	
Lee	2,441	653		7,164	1
Livingston	4,337	625		7,883	
Logan	3,614	951		5,629	
Macon	10,598	1,335		13,802	
Macoupin	8,216	1,746		5,865	
Madison	20,317	2,251	2	15,460	
Marion	6,152	1,491		3,874	
Marshall	1,452	410		2,016	25
Mason	2,446	1,073		1,878	

VOTE FOR PRESIDENT OF THE UNITED STATES—ALL PARTIES—APRIL 9, 1940—Concluded

	Democratic.			Republican.	
	Franklin Delano Roosevelt.	John Nance Garner.	Scattering.	Thomas E. Dewey.	Scattering.
Massac	1,443	155		2,467	10
McDonough	2,489	716		5,266	
McHenry	2,788	833	3	8,935	6
McLean	7,356	1,297		13,040	
Menard	1,701	492		1,846	
Mercer	1,655	454	1	3,784	1
Monroe	1,451	231		1,817	
Montgomery	5,563	1,257		5,085	
Morgan	5,609	1,524	1	5,796	
Moultrie	2,206	540		1,811	
Ogle	1,563	372		7,206	2
Peoria	15,558	2,460		19,624	146
Perry	4,778	1,085		3,347	
Piatt	1,554	321	1	2,212	4
Pike	4,679	1,477		2,598	
Pope	995	170		1,831	
Pulaski	1,979	238		2,328	
Putnam	716	95		1,063	1
Randolph	5,152	892		5,681	1
Richland	1,530	587		1,885	
Rock Island	10,290	1,041		12,465	
Saline	7,563	924		5,759	
Sangamon	19,909	3,627	4	27,415	1
Schuyler	2,075	696		1,398	4
Scott	1,663	438		1,394	1
Shelby	4,463	1,552		3,092	
Stark	786	238		2,062	
St. Clair	36,887	4,273		13,153	
Stephenson	3,591	1,003		6,674	3
Tazewell	7,042	1,336		5,301	
Union	4,067	1,008		2,995	
Vermilion	10,878	1,461		14,601	
Wabash	2,341	716		1,642	1
Warren	2,110	516		3,907	
Washington	1,801	422		2,948	
Wayne	2,701	660		3,597	
White	3,592	1,442		2,193	
Whiteside	2,771	578		8,684	
Will	12,210	1,175		19,252	
Williamson	10,658	857		7,247	
Winnebago	8,108	780	1	18,895	14
Woodford	2,101	464		2,839	
Down State	471,563	92,493	24	599,651	267
Cook County	704,968	98,308	11	377,574	285
Total	1,176,531	190,801	35	977,225	552

VOTES FOR DELEGATES TO NATIONAL NOMINATING CONVENTIONS—ALL DISTRICTS—ALL PARTIES—APRIL 9, 1940

1st District—Cook County.

Democratic—	
Joseph P. Geary	19,019
Michael Kenna	17,790
Republican—	
George Hellmann	6,345
Jacob R. Tipper	6,180
Roscoe Conkling Simmons	3,064
Robert E. Giles	2,246
Edward Houston	1,746
Cora A. Graham	1,060
Byron H. Davies	473
James R. Zinn	424

2nd District—Cook County.

Democratic—	
William A. Rowan	71,056
Sheldon W. Govier	68,535
George E. Murphy	23,627
Thomas A. McManigal	10,661
Republican—	
Leonard C. Reid	45,622
Daniel P. Trude	38,537
Vandorf Gray	19,149

3rd District—Cook County.

Democratic—	
James J. McDermott	94,844
Peter B. Carey	90,792
Republican—	
Clarence N. Bergstrom	31,676
William H. Weber	25,839
Grover C. Larson	14,835
Roy H. Seward	10,745
Harold V. Erickson	8,641
Donald A. Borrelli	4,707

4th District—Cook County.

Democratic—	
Hugh B. Connelly	42,819
Henry Sonnenschein	41,182
Republican—	
Arthur W. Sullivan	4,166
Anton Haas	3,728
John H. Sturm	3,301
Marion Owcarz	2,382
Ignatius Zwarycz	1,546
Irene A. Tomas	1,034
Patrick McCarthy	1,014

5th District—Cook County.

Democratic—	
A. J. Sabath	21,500
Carmen Vacco	16,644
Frank Skubnik	7,510
Republican—	
Samuel R. Ballis	3,615
Paul W. Rothenberg	2,844
John R. Lamb	1,742
Irving M. Zimmerman	833

6th District—Cook County.

Democratic—	
Martin J. O'Brien	112,935
Jacob M. Arvey	89,649
Edward M. Platt	28,432
Republican—	
Julius H. Miner	31,219
Joseph A. Coyner	19,668
Philip E. Gilbert	19,668
John M. Carroll	13,811
George A. Pavese	9,098

7th District—Cook County.

Democratic—	
Stanley R. Kosinski	128,726
Matt Porten	120,982
Anna Conroy Phaneuf	29,750
Republican—	
William Busse	41,483
William E. Johnson	38,274
John T. Dempsey	32,652
Ingvald Larsen, Jr	12,357
Thomas A. Patton	9,313
Bailliss G. Anderson	8,104
Arthur Chas. Eaton	4,841

8th District—Cook County.

Democratic—	
Joseph P. Rostenkowski	27,951
John J. Touhy	21,992
Republican—	
Robert Petrone	2,793
William V. Pacelli	2,724
Clarence Tomaszewski	1,353
Peter G. Urban	1,029
Leon C. Wolkowicz	389
Joseph Wach	235

9th District—Cook County.

Democratic—	
Edward J. Kelly	30,356
Robert J. Dunham	27,202
Republican—	
Edward L. Ryerson, Jr	11,843
Robert McCormick Adams	8,164
James B. Waller	7,317
Orville J. Taylor	5,757
Edward R. Litsinger	4,019
Nathan William MacChesney	1,861
Scattering	9

VOTES FOR DELEGATES TO NATIONAL NOMINATING CONVENTIONS—ALL PARTIES—APRIL 9, 1940—Continued

10th District

Counties.	Democratic.		Republican.				
	James R. Quinn.	John J. Meyers.	James S. Kemper.	Albert D. Lasker.	William N. Erickson.	Joseph W. Miller.	George Dodson.
Cook	60,397	57,232	38,600	34,580	28,970	10,852	8,562
Lake	5,772	5,711	12,025	14,416	8,825	4,520	2,488
Total	66,169	62,943	50,625	48,996	37,795	15,372	11,050

11th District

Counties.	Democratic.			Republican.			
	Thomas F. Donovan.	Emmett McGuire.	Charles Leonard.	Frank R. Reid.	James C. Bell.	Hayes Kennedy.	Harrison H. Robillard.
DuPage	4,153	3,242	1,930	12,336	6,647	9,486	12,475
Kane	5,161	2,763	2,328	17,369	9,022	7,776	5,165
McHenry	1,776	754	2,272	5,651	2,903	2,231	1,490
Will	6,048	9,747	2,334	7,753	14,017	7,774	2,567
Total	17,138	16,506	8,864	43,109	32,589	27,267	21,697

12th District

Counties.	Democratic.				Republican.	
	Vincent J. Dimond.	Charles H. Linscott.	Thomas J. Keenan.	Scattering.	Ernst E. Smith.	Ernest H. Pool.
Boone	188	312	320		2,798	2,574
DeKalb	760	701	1,122		5,422	5,240
Grundy	703	490	861		2,787	2,898
Kendall	466	428	255		1,893	1,886
LaSalle	8,113	4,172	3,897	2	11,033	12,521
Winnebago	3,243	5,144	3,481		15,507	12,518
Total	13,473	11,247	9,936	2	39,440	37,637

13th District

Counties.	Democratic.		Republican.	
	Jacob Cantlin.	Louis Nack.	John O. Graham.	Harry S. Lowman.
Carroll	634	580	2,654	2,720
JoDaviess	980	1,580	2,893	2,431
Lee	1,803	1,578	5,379	4,536
Ogle	995	986	4,668	4,273
Stephenson	2,727	3,219	5,622	4,314
Whiteside	2,670	1,618	6,207	5,629
Total	9,809	9,561	27,423	23,903

VOTES FOR DELEGATES TO NATIONAL NOMINATING CONVENTIONS—ALL PARTIES—APRIL 9, 1940—Continued

14th District

Counties.	Democratic.			Republican.			
	Robert M. Harper.	Samuel A. Mullinix.	Lawrence H. Stice.	Clarence F. Buck.	Walter A. Rosenfield.	Howard C. Nelson.	Verle V. Kramer.
Hancock	2,518	1,084	2,840	2,063	1,610	1,065	2,516
Henderson	873	525	481	1,185	572	619	541
McDonough	1,973	416	1,479	3,788	1,356	1,684	1,463
Mercer	1,286	796	763	1,882	1,651	1,529	763
Rock Island	6,161	6,921	2,270	5,369	7,777	4,484	2,965
Warren	1,695	342	1,471	2,956	837	2,182	595
Total	14,506	10,084	9,304	17,243	13,803	11,563	8,843

15th District

Counties.	Democratic.				Republican.	
	J. Wiley Lucas.	Edward P. Allen.	Glenn Ratcliff.	Edward F. Quigley.	Omer N. Custer.	James P. Nielson.
Adams	4,059	8,612	1,116	1,487	5,350	5,736
Fulton	3,146	1,253	4,488	1,390	4,867	4,183
Henry	2,259	1,147	819	1,758	6,112	5,725
Knox	2,833	984	1,440	1,844	8,676	7,240
Schuyler	1,263	931	628	602	1,180	1,085
Total	13,560	12,927	8,491	7,081	26,185	23,969

16th District

Counties.	Democratic.		Republican.					
	David H. McClugage.	John E. Neddermann.	B. C. Heacock.	Dr. William C. Steele.	Harry Frankel.	Henry Henniges.	Robert H. McCarthy.	Barney J. Ghiglieri.
Bureau	2,529	2,485	1,632	5,032	1,782	619	665	371
Marshall	1,164	849	808	595	373	129	149	1,176
Peoria	12,555	9,918	13,644	6,159	7,664	5,087	3,024	714
Putnam	557	528	162	538	212	103	116	366
Stark	826	689	947	1,286	565	126	222	77
Tazewell	4,524	5,780	2,929	1,895	1,888	644	758	376
Total	22,155	20,249	20,122	15,505	12,484	6,708	4,934	3,080

VOTES FOR DELEGATES TO NATIONAL NOMINATING CONVENTIONS—ALL PARTIES—APRIL 9, 1940—Continued

17th District

Counties.	Democratic.		Republican.	
	Clifford Mears.	Raphael V. McGreal.	Frank L. Smith.	E. J. Pacey.
Ford	1,313	1,258	2,532	2,880
Livingston	3,375	3,491	6,408	5,098
Logan	3,146	2,678	4,565	3,311
McLean	6,233	5,103	10,585	8,360
Woodford	1,754	1,584	2,385	2,089
Total	15,821	14,114	26,475	21,738

18th District

Counties.	Democratic.		Republican.	
	Frank J. Burns.	Everett L. Dalbey.	Victor McBroom.	Karl R. O'Hair.
Clark	2,567	1,955	2,268	2,290
Cumberland	1,412	1,167	1,241	1,246
Edgar	3,173	2,527	2,752	3,057
Iroquois	2,725	1,994	4,858	3,764
Kankakee	3,704	2,900	8,001	6,332
Vermilion	6,695	7,608	9,256	10,380
Total	20,276	18,151	28,376	27,069

19th District

Counties.	Democratic.			Republican.	
	Harry L. Pate.	Lewis G. Coonrod.	Robert T. Elliott.	Elmer Haynes.	Rolla C. McMillen.
Champaign	4,424	4,454	2,391	8,825	7,713
Coles	2,984	1,800	3,625	4,741	4,242
DeWitt	1,253	819	1,209	2,724	2,459
Douglas	2,096	844	894	2,659	2,295
Macon	6,195	5,984	4,955	10,882	10,780
Moultrie	1,587	1,139	901	1,513	1,300
Piatt	1,067	829	710	1,982	1,708
Shelby	2,805	1,788	2,517	2,431	2,189
Total	22,411	17,657	17,202	35,757	32,686

VOTES FOR DELEGATES TO NATIONAL NOMINATING CONVENTIONS—ALL PARTIES—APRIL 9, 1940—Continued

20th District

Counties.	Democratic.		Republican.		
	Charles P. Casey.	R. J. (Bob) Devlin.	Carl E. Robinson.	Edward H. Alexander.	Francis H. Gillen.
Brown	1,029	1,627	410	158	313
Calhoun	797	588	726	590	288
Cass	1,444	2,038	1,019	334	1,275
Greene	3,586	1,797	1,116	567	531
Jersey	1,615	1,328	826	822	365
Mason	2,056	1,806	1,135	693	1,039
Menard	1,403	1,325	1,454	627	729
Morgan	4,431	4,526	4,795	2,451	1,930
Pike	3,376	3,134	1,617	936	1,032
Scott	1,469	1,475	1,242	724	385
Total	21,206	19,644	14,340	7,902	7,887

21st District

Counties.	Democratic.				Republican.	
	Edmund Burke.	James Hardie.	W. L. Schmitt.	Leslie G. Pefferle.	Benjamin S. DeBoice.	Omer Poos.
Christian	4,547	3,754	3,413	1,426	3,602	2,612
Macoupin	4,404	4,063	5,205	1,125	4,865	4,198
Montgomery	2,705	2,608	2,251	828	3,522	4,277
Sangamon	13,516	7,509	7,033	10,524	25,049	15,987
Total	25,172	17,934	17,902	13,903	37,038	27,074

22nd District

Counties.	Democratic.			Republican.	
	Edw. E. Campbell.	Chester H. Farthing.	Scattering.	Dan McGlynn.	C. Parker Levis.
Bond	1,141	830	5	1,656	1,516
Madison	13,713	10,788	4	9,512	10,760
Monroe	1,124	970	----------	1,032	1,140
St. Clair	27,383	27,721	----------	10,672	7,834
Washington	1,492	1,255	----------	2,078	1,960
Total	44,853	41,564	9	24,950	23,210

VOTES FOR DELEGATES TO NATIONAL NOMINATING CONVENTIONS—ALL PARTIES—APRIL 9, 1940—Concluded

23rd District

Counties.	Democratic.		Republican.	
	Louise V. Hurst.	Al Tennis.	Louis L. Emmerson.	G. C. Curtis.
Clinton	2,134	1,973	1,429	1,164
Crawford	2,137	1,878	2,110	1,891
Effingham	3,028	2,707	1,795	1,557
Fayette	3,302	2,880	2,756	2,338
Jasper	1,898	1,666	1,760	1,388
Jefferson	4,170	3,357	2,741	2,783
Lawrence	2,193	1,972	2,123	1,615
Marion	3,910	3,172	2,633	2,565
Richland	1,323	1,173	1,517	1,075
Wabash	1,830	2,195	1,240	937
Total	25,925	22,973	20,104	17,313

24th District

Counties.	Democratic.			Republican.			
	George Whitney.	Chas. J. Farris.	G. M. Wells.	Arthur R. Clark.	A. B. Anderson.	Scerial Thompson.	David E. Parker.
Clay	804	1,828	1,004	1,232	1,292	639	604
Edwards	369	301	498	744	794	446	401
Gallatin	1,072	756	898	322	255	386	149
Hamilton	1,472	1,084	802	482	1,211	505	567
Hardin	817	507	535	498	499	497	265
Johnson	975	634	522	1,051	1,252	670	524
Massac	760	290	386	569	890	517	549
Pope	420	306	313	710	520	962	307
Saline	5,133	2,883	2,350	2,992	1,559	2,926	1,005
Wayne	1,582	710	1,366	1,599	1,625	557	1,171
White	1,813	1,349	1,885	510	648	620	1,391
Total	15,217	10,648	10,559	10,709	10,545	8,725	6,933

25th District

Counties.	Democratic.					Republican.			
	Robert "Bob" Halliday.	J. Harley Hammack.	John A. Short.	James Everette Etherton.	C. Edwin Hair.	Joe Crain.	Cole L. Jones.	Arthur F. Melvin.	Oldham Paisley.
Alexander	3,147	510	488	339	239	1,831	574	189	293
Franklin	4,988	3,331	2,612	1,847	4,148	2,678	3,612	1,453	868
Jackson	2,199	1,794	1,346	3,819	606	3,316	2,419	1,748	977
Perry	2,044	4,374	1,101	594	346	2,013	1,267	947	694
Pulaski	1,483	423	360	325½	228½	2,270	969	234½	170
Randolph	975	1,961	4,309	1,485	527	4,179	3,903	895	685
Union	2,729	841	1,066	1,191	837	853	538	1,361	1,133
Williamson	3,992	1,538	2,833	1,968	1,966	1,960	1,689	4,148	3,085
Total	21,557	14,772	14,115	11,568½	8,897½	19,100	14,971	10,975½	7,905

VOTES FOR ALTERNATE DELEGATES TO NATIONAL NOMINATING CONVENTIONS—ALL DISTRICTS—ALL PARTIES—APRIL 9, 1940

1st District—Cook County.

Democratic—	
William A. Wallace	18,482
Joseph Munizzo	13,918
Carl G. Collier	3,775
Republican—	
Adolphus N. Gordon, Sr	6,678
John G. Nettleton	5,052
Obie Creed	2,416
Milton J. Hanna	1,857
Philander S. Neville	1,806

2nd District—Cook County.

Democratic—	
Edward M. Sneed	82,957
Barnet Hodes	77,604
Republican—	
Thomas J. Downs	25,946
John A. Niemeyer	23,303
Louis J. Behan	21,284
Andrew A. Berry	15,672
Zedrick T. Braden	11,204

3rd District—Cook County.

Democratic—	
Daniel McMahon	91,214
Raymond T. Murphy	90,377
Republican—	
Walter Haines	41,884
Arthur Rinck	41,567
Scattering	1

4th District—Cook County.

Democratic—	
Joseph Palka	44,210
William J. Lynch	40,524
Republican—	
Otto A. Richter	6,897
Andrew Toman	6,855
Scattering	64

5th District—Cook County.

Democratic—	
Fred Fischman	20,896
Robert Romano	20,420
Republican—	
Leo J. Jankowski	2,540
John Conley	2,432
Paul M. Komarec	2,279

6th District—Cook County.

Democratic—	
Roger J. Kiley	111,850
Jerry J. Viterna	110,379
Republican—	
Hugh H. Smith	44,063
James Frank Hemmons	32,092

7th District—Cook County.

Democratic—	
Jay A. Schiller	136,721
Thomas D. Garry	129,531
Republican—	
Charles O. Miller	43,057
Duane E. Reed	33,164
Arthur N. Haugan	23,489
Walter N. Degenhart	20,309
John O. Hendry	7,318
Elmer G. Klemz	4,138
Edward Piotrowski	3,910
Charles Maltz	3,594
Irving Himelstein	2,402

8th District—Cook County.

Democratic—	
Alexander Sobota	27,148
Michael Iarussi	21,746
Republican—	
Joseph R. Salerno	2,655
Rena E. Pikiel	2,267
Louis M. Mix	1,175
Frank Musolff	779
Stanley Godzicki	640
Adam Jezak	370

9th District—Cook County.

Democratic—	
John J. Grealis	26,168
Bernard P. Jung	23,450
Albert Lagerstedt	7,637
Republican—	
Paul J. Randolph	16,639
Edmond Mansure	585
Scattering	732

10th District

Counties.	Democratic.		Republican.			
	George P. Wagner.	John J. Kelly.	George D. Dodge.	Raymond H. Schumacher.	Edwin R. Eckersall.	Adolph E. Kowalske.
Cook	58,224	57,034	44,598	41,894	20,697	7,789
Lake	5,611	5,886	15,992	13,413	6,710	2,877
Total	63,835	62,920	60,590	55,307	27,407	10,666

VOTES FOR ALTERNATE DELEGATES TO NATIONAL NOMINATING CONVENTIONS—ALL PARTIES—APRIL 9, 1940—Continued

11th District

Counties.	Democratic.		Republican.	
	Elmer D. Anderson.	Adolf J. Meadel.	T. Merle Paul.	Maurice Shurtleff.
DuPage	4,855	4,587	17,634	16,685
Kane	4,964	4,148	16,198	18,020
McHenry	2,137	1,810	5,265	5,810
Will	8,254	6,293	14,372	11,241
Total	20,210	16,838	53,469	51,756

12th District

Counties.	Democratic.		Republican.	
	John Rigazio.	C. H. Hoskinson.	David F. Root.	Gordon L. Leitch.
Boone	289	354	2,778	2,360
DeKalb	1,046	1,130	5,508	4,809
Grundy	872	894	3,554	2,303
Kendall	519	530	1,879	1,783
LaSalle	7,840	6,567	11,502	10,487
Winnebago	4,832	5,683	13,952	12,396
Total	15,398	15,158	39,173	34,138

13th District

Counties.	Democratic.		Republican.		
	Sherwood Dixon.	Walter L. Sherlock.	George B. Shaw.	H. L. Pettitt.	Martha B. Hoffman.
Carroll	636	754	1,937	1,508	1,603
JoDaviess	1,184	1,106	2,417	1,498	1,418
Lee	2,228	1,548	4,584	2,816	3,060
Ogle	1,171	989	4,022	2,346	2,706
Stephenson	3,193	2,887	4,895	2,577	2,874
Whiteside	2,141	1,922	3,941	7,392	1,539
Total	10,553	9,206	21,796	18,137	13,200

VOTES FOR ALTERNATE DELEGATES TO NATIONAL NOMINATING CONVENTIONS—ALL PARTIES—APRIL 9, 1940—Continued

14th District

Counties.	Democratic.		Republican.		
	James F. Whalen.	Raymond Irish.	Everitt C. Hardin.	Albert S. Clarke.	John Y. Whiteman.
Hancock	3,102	2,899	2,490	2,499	1,316
Henderson	985	835	1,113	560	1,088
McDonough	2,344	2,176	2,844	3,355	1,378
Mercer	1,384	1,108	2,222	1,783	1,355
Rock Island	7,006	5,404	7,405	7,135	3,646
Warren	1,630	1,329	3,228	1,240	1,873
Total	16,451	13,751	19,302	16,572	10,656

15th District

Counties.	Democratic.			Republican.	
	William F. Burns.	C. E. Mulligan.	Scattering.	Mark Saunders.	Paul W. Mourning.
Adams	6,591	169		5,398	5,234
Fulton	4,772			4,740	4,016
Henry	3,367	321	299	6,639	5,302
Knox	3,030	23		7,691	6,562
Schuyler	1,753		74	1,024	1,245
Total	19,513	513	373	25,492	22,359

16th District

Counties.	Democratic.		Republican.	
	John E. Dougherty.	Frederick G. Russell.	William E. Hull.	George B. Storey.
Bureau	2,469	2,639	5,773	4,024
Marshall	1,091	868	1,792	1,238
Peoria	13,002	9,656	18,358	13,018
Putnam	548	543	883	503
Stark	788	721	1,777	1,329
Tazewell	4,550	4,502	4,141	3,725
Total	22,448	18,929	32,724	23,837

VOTES FOR ALTERNATE DELEGATES TO NATIONAL NOMINATING CONVENTIONS—ALL PARTIES—APRIL 9, 1940—Continued

17th District

Counties.	Democratic.			Republican.	
	T. D. Karnes.	Edward F. Riely.	Jack J. Shear.	Robert R. Humphrey.	Clara G. Mott.
Ford	1,200	1,113	331	2,602	2,417
Livingston	3,437	2,875	733	5,522	5,340
Logan	2,438	2,216	1,327	4,690	3,252
McLean	4,811	4,367	2,904	9,447	9,084
Woodford	1,368	1,838	437	2,206	2,097
Total	13,254	12,409	5,732	24,467	22,190

18th District

Counties.	Democratic.		Republican.	
	W. E. Morris.	Glen D. Neal.	Joe Barnhart.	Helen Griffin.
Clark	2,452	2,144	2,336	2,050
Cumberland	1,222	1,663	1,275	1,196
Edgar	3,099	2,646	2,845	2,589
Iroquois	2,366	2,186	4,257	3,958
Kankakee	3,209	3,061	6,707	6,471
Vermilion	6,952	7,023	10,333	8,712
Total	19,300	18,723	27,753	24,976

19th District

Counties.	Democratic.		Republican	
	Albert Walker.	Marie Hanks.	Luther J. Black.	Theodore Thompson.
Champaign	5,811	4,394	8,774	7,551
Coles	4,564	3,637	4,665	4,191
DeWitt	1,637	1,396	2,645	2,505
Douglas	2,080	1,685	2,999	2,100
Macon	8,768	7,449	11,049	9,973
Moultrie	2,435	1,521	1,511	1,294
Piatt	1,308	1,166	1,923	1,688
Shelby	4,002	2,830	2,223	2,501
Total	30,605	24,078	35,789	31,803

VOTES FOR ALTERNATE DELEGATES TO NATIONAL NOMINATING CONVENTIONS—ALL PARTIES—APRIL 9, 1940—Continued

20th District

Counties.	Democratic.		Republican.	
	George Weaver.	Sara John English.	L. Allen Watt.	Virgil O. Whipp.
Brown	1,255	1,035	426	381
Calhoun	780	573	850	746
Cass	1,833	1,462	1,250	1,294
Greene	2,381	1,909	1,098	936
Jersey	1,525	1,343	1,194	1,038
Mason	2,094	1,789	1,388	1,407
Menard	1,417	1,274	1,257	1,653
Morgan	4,357	4,661	4,417	3,617
Pike	4,292	2,976	1,851	1,589
Scott	1,511	1,424	1,324	1,031
Total	21,445	18,446	15,055	13,692

21st District

Counties.	Democratic.		Republican.		
	Norman P. Jones.	Gladys V. Kimball.	Logan G. Griffith.	George W. Schwaner, Jr.	Armin C. Kurz.
Christian	6,316	6,680	3,363	1,233	2,010
Macoupin	6,916	5,676	3,682	1,594	3,753
Montgomery	4,437	3,393	3,344	1,446	2,414
Sangamon	17,248	14,955	16,799	15,086	8,628
Total	34,917	30,704	27,188	19,359	16,805

22nd District

Counties.	Democratic.			Republican.	
	John Tierney.	Berlin Rowe.	Scattering.	William P. Green.	J. F. Schmidt.
Bond			34	1,917	1,409
Madison			118	10,784	9,248
Monroe			9	906	1,329
St. Clair	913		85	7,913	6,771
Washington		174	27	2,500	1,940
Total	913	174	273	24,020	20,697

VOTES FOR ALTERNATE DELEGATES TO NATIONAL NOMINATING CONVENTIONS—ALL PARTIES—APRIL 9, 1940—Concluded

23rd District

Counties.	Democratic.		Republican.	
	Harold J. Taylor.	Will M. Albert.	Clyde Stoltz.	John Welker.
Clinton	2,183	1,900	1,193	1,166
Crawford	2,057	1,844	1,926	1,775
Effingham	3,470	2,865	1,505	1,662
Fayette	2,783	3,833	2,163	2,808
Jasper	1,878	1,668	1,482	1,464
Jefferson	4,185	3,417	2,412	2,565
Lawrence	2,246	1,963	2,346	1,428
Marion	3,871	3,202	2,333	2,401
Richland	1,338	1,173	1,285	1,173
Wabash	2,005	1,790	1,316	874
Total	26,016	23,655	17,961	17,316

24th District

Counties.	Democratic.			Republican.	
	Don Scott.	George Anderson.	Scattering.	Charles T. Flota.	Ulys Pyle.
Clay	1,959			1,795	1,611
Edwards	653			1,051	1,182
Gallatin	1,892			540	450
Hamilton	1,881			1,230	1,192
Hardin	898	52	92	815	693
Johnson	1,354		15	1,789	1,415
Massac	1,015	10	27	1,182	838
Pope	710		30	1,367	974
Saline	7,195	201		4,580	2,715
Wayne	1,892			2,086	2,042
White	3,080			1,229	1,811
Total	22,529	263	164	17,664	14,923

25th District

Counties.	Democratic.			Republican.			
	Ward D. Dodd.	C. D. Joplin.	Scattering.	C. F. Becker.	David A. Warford.	C. O. Clark.	Susie C. Williams.
Alexander	2,428		230	905	399	324	812
Franklin	7,069			2,961	1,899	1,682	1,043
Jackson	5,112	396	2	3,165	2,231	1,572	1,660
Perry	3,967		161	2,179	1,435	790	608
Pulaski	1,664			747	616	420	1,469½
Randolph	4,731		7	4,623	3,493	898	672
Union	4,285		51	764	484	1,518	1,225
Williamson	5,703	46		3,180	3,182	1,682	1,222
Total	34,959	442	451	18,524	13,739	8,886	8,711½

VOTE FOR STATE CENTRAL COMMITTEEMEN—ALL PARTIES—APRIL 9, 1940

1st District—Cook County.

Democratic—	
Joseph Clark	16,864
Alonzo Mead	2,034
Republican—	
Cornelia J. Pickett	7,194
William H. Robinson	2,975
James R. Zinn	654

2nd District—Cook County.

Democratic—	
James J. Sullivan	73,411
Joseph C. Kulig	16,043
Republican—	
Clement A. Nance	36,085
William F. Marsh	17,655

3rd District—Cook County.

Democratic—	
David M. Hickey	62,103
Thomas A. O'Connor	21,293
Helen J. Pulaski	11,748
Riley A. Bender	8,327
Republican—	
Lester J. Norris	32,742
Walter H. Villiers	5,145
Edward J. Nieubuurt	4,948
Harold A. Pilgrim	3,103
George G. Youstra	1,496

4th District—Cook County.

Democratic—	
Patrick G. Maguire	29,769
Sigmund Pawlik	18,747
Republican—	
Henry H. Harris	3,006
Frank E. Palacz	2,442
Charles M. Fasan	2,121
John L. Guminski	933
Frank Belcik	323

5th District—Cook County.

Democratic—	
Harry Schulman	16,503
Henry Anton Piotrowski	7,816
Republican—	
Ben Schwartz	3,351
Frank E. Grabske	1,195

6th District—Cook County.

Democratic—	
Edward Sullivan	118,234
Republican—	
John F. Tyrrell	20,805
Charles R. Hussey	17,231
William F. Stoddard	6,006
John F. Strohm	5,038
Irving D. Alpert	1,803

7th District—Cook County.

Democratic—	
George D. Kells	110,855
Joseph Janowiak	42,617
Republican—	
Ingolf P. Pedersen	26,960
Charles L. Sampson	24,227
Claude Foster	6,595
Paul F. Peters	4,785
Harry F. Helder	3,033
Thomas Francis Cline	2,482
Joseph C. Kanak	2,076
Mitchell L. Zuber	990
Richard Walby	549

8th District—Cook County.

Democratic—	
Stephen R. Carynski	21,450
John Przetacznik	4,250
Max Richter	2,761
Republican—	
Elliodor M. Libonati	2,233
Benjamin F. Chmielewski	1,191
Edward F. Kowalski	500
Charles J. Pehrson	328

9th District—Cook County.

Democratic—	
Edmond L. Mulcahy	22,533
Wm. M. Kane	8,276
Republican—	
Arthur B. Dehmlow	10,730
Charles Winfield Vail, Jr	3,854
Harry L. Warner	1,891
T. McCormick Hartford	1,513
Arthur H. Renier	1,002

10th District

Counties.	Democratic.			Republican.			
	Arthur A. Sullivan.	Thomas Loftus.	Samuel Fink.	James Simpson, Jr.	Thomas J. Houston.	Oscar Lindstrand.	Louis Andracki.
Cook	47,950	10,213	7,600	35,592	17,131	9,560	729
Lake	5,165	1,286	705	16,390	3,812	3,013	1,964
Total	53,115	11,499	8,305	51,982	20,943	12,573	2,693

VOTE FOR STATE CENTRAL COMMITTEEMEN—ALL PARTIES—APRIL 9, 1940—Continued

11th District

Counties.	Democratic.		Republican.	
	Francis J. Loughran.	Scattering.	George R. Perrine.	Frank A. McCarthy.
DuPage	4,903		11,836	9,064
Kane	5,523	2	12,766	12,958
McHenry	1,520	1	3,029	4,177
Will	10,217		9,575	7,797
Total	22,163	3	37,206	33,996

12th District

Counties.	Democratic.	Republican.	
	J. E. Ryan.	A. K. Stiles.	Scattering.
Boone	525	2,938	
DeKalb	1,547	6,696	1
Grundy	1,432	3,181	
Kendall	626	1,986	1
LaSalle	8,807	12,304	23
Winnebago	6,376	13,987	31
Total	19,313	41,092	56

13th District

Counties.	Democratic.	Republican.	
	Sherwood Dixon.	Ben L. Berve.	Scattering.
Carroll	719	2,502	
JoDaviess	1,219	2,800	
Lee	2,292	5,816	
Ogle	1,209	5,276	1
Stephenson	3,370	5,522	
Whiteside	2,325	6,558	
Total	11,134	28,474	1

14th District

Counties.	Democratic.		Republican.
	James C. Mayor.	Rudolph W. Kropp.	Ben T. Reidy.
Hancock	3,638	595	3,584
Henderson	945	156	1,413
McDonough	2,508	301	4,224
Mercer	1,034	584	3,039
Rock Island	3,417	6,316	10,535
Warren	1,892	327	3,233
Total	13,434	8,279	26,028

VOTE FOR STATE CENTRAL COMMITTEEMEN—ALL PARTIES—APRIL 9, 1940—Continued

15th District

Counties.	Democratic.		Republican.
	Kenneth A. Elmore.	Dr. Howard K. Knapp.	Roy E. Larson.
Adams	8,523	2,591	5,779
Fulton	2,943	2,382	4,894
Henry	2,441	1,067	6,371
Knox	1,975	1,591	8,642
Schuyler	498	1,788	1,089
Total	16,380	9,419	26,775

16th District

Counties.	Democratic.	Republican.		
	Charles V. O'Hern.	William R. Allen.	Ralph E. Brown.	George F. Hooley.
Bureau	2,826	3,833	1,730	213
Marshall	1,217	993	726	73
Peoria	12,833	14,396	3,800	1,840
Putnam	604	448	376	34
Stark	812	1,473	331	41
Tazewell	5,566	3,362	1,066	231
Total	23,858	24,505	8,029	2,432

17th District

Counties.	Democratic.	Republican.	
	C. Everett Smith.	James E. Anderson.	Harold E. Walsh.
Ford	1,374	2,384	616
Livingston	3,760	4,479	2,449
Logan	3,691	3,699	1,245
McLean	6,305	6,094	5,984
Woodford	1,879	2,464	225
Total	17,009	19,120	10,519

18th District

Counties.	Democratic.				Republican.	
	Otis C. Wherry.	Norman Bennett.	O. J. Linebarger.	James F. Bonwell.	Robert R. Bookwalter.	John W. Unger.
Clark	127	2,107	791	215	2,282	321
Cumberland	282	737	405	184	1,235	135
Edgar	272	699	2,641	751	2,937	326
Iroquois	918	782	810	339	3,871	1,193
Kankakee	1,835	653	730	266	6,133	1,269
Vermilion	6,024	1,917	1,194	727	8,423	5,678
Total	9,458	6,895	6,571	2,482	24,881	8,922

VOTE FOR STATE CENTRAL COMMITTEEMEN—ALL PARTIES—APRIL 9, 1940—Continued

19th District

Counties.	Democratic.			Republican.
	John W. Yantis.	Fred M. Whitten.	W. D. Mier.	Paul H. Prehn.
Champaign	3,610	1,533	1,167	9,471
Coles	2,669	1,688	551	4,590
DeWitt	708	1,163	283	2,827
Douglas	1,197	704	218	2,592
Macon	2,266	6,870	1,677	11,756
Moultrie	1,212	737	177	1,527
Piatt	843	418	204	1,808
Shelby	4,001	807	321	2,430
Total	16,506	13,920	4,598	37,001

20th District

Counties.	Democratic.	Republican.
	Joe Knight.	Richard Yates Rowe.
Brown	1,483	479
Calhoun	908	929
Cass	2,218	1,460
Greene	2,602	1,217
Jersey	2,145	1,319
Mason	2,258	1,554
Menard	1,512	1,604
Morgan	5,527	5,196
Pike	3,646	2,064
Scott	1,667	1,266
Total	23,966	17,088

21st District

Counties.	Democratic.		Republican.	
	Ray D. Stout.	Joseph W. Rizzie.	Hiram Louis Williamson.	B. M. Davison.
Christian	3,973	3,571	2,404	1,534
Macoupin	3,083	5,454	3,205	1,879
Montgomery	2,340	2,853	2,456	1,663
Sangamon	14,679	6,524	13,502	12,694
Total	24,075	18,402	21,567	17,770

VOTE FOR STATE CENTRAL COMMITTEEMEN—ALL PARTIES—APRIL 9, 1940—Continued

22nd District

Counties.	Democratic.		Republican.			
	John J. Hallihan.	Robert Dron.	R. R. "Bob" Thomas.	Finis P. Ernest.	George C. Duckworth.	Clyde F. Burgess.
Bond	1,008	264	730	773	444	180
Madison	11,305	6,503	5,462	3,477	2,607	1,797
Monroe	1,037	309	857	467	126	86
St. Clair	21,816	12,353	6,452	5,119	947	433
Washington	941	691	612	1,435	348	151
Total	36,107	20,120	14,113	11,271	4,472	2,647

23rd District

Counties.	Democratic.	Republican.
	Milton D. Forsyth.	Frank G. Thompson.
Clinton	2,213	1,229
Crawford	2,041	2,005
Effingham	3,123	1,522
Fayette	2,888	2,096
Jasper	1,899	1,642
Jefferson	5,303	3,399
Lawrence	2,252	2,025
Marion	3,820	2,519
Richland	1,459	1,417
Wabash	2,034	1,156
Total	27,032	19,010

24th District

Counties.	Democratic.	Republican.
	John Small.	John W. Spence.
Clay	1,954	2,028
Edwards	790	1,398
Gallatin	1,523	589
Hamilton	1,628	1,378
Hardin	994	924
Johnson	1,387	2,169
Massac	1,005	1,615
Pope	703	1,307
Saline	6,700	4,571
Wayne	1,854	2,756
White	2,569	1,407
Total	21,107	20,142

VOTE FOR STATE CENTRAL COMMITTEEMEN—ALL PARTIES—APRIL 9, 1940—Concluded

25th District

Counties.	Democratic.		Republican.		
	A. M. (Doc) Thompson.	Robert E. Willis.	Fred B. Herbert.	John H. Searing.	Rupert S. Stahlheber.
Alexander	2,326	909	1,094	421	61
Franklin	6,188	4,486	2,743	2,427	197
Jackson	3,784	2,096	3,972	1,758	100
Perry	3,143	1,585	1,778	712	548
Pulaski	1,208	452	691	668	57
Randolph	4,343	985	3,759	1,161	296
Union	2,222	2,009	701	1,504	73
Williamson	5,726	4,341	3,058	2,558	168
Total	28,940	16,863	17,796	11,209	1,500

TOTAL PRIMARY VOTE BY COUNTIES—ALL PARTIES—APRIL 9, 1940

	Democratic.	Republican.
Adams	13,607	8,015
Alexander	5,412	3,557
Bond	2,096	3,102
Boone	864	5,191
Brown	2,682	765
Bureau	4,135	7,745
Calhoun	1,582	1,316
Carroll	1,137	4,458
Cass	4,036	1,918
Champaign	8,496	13,474
Christian	11,004	4,953
Clark	3,915	3,459
Clay	3,288	2,886
Clinton	5,403	2,159
Coles	7,098	6,939
Cook (See below).		
Crawford	3,358	2,946
Cumberland	2,222	1,773
DeKalb	2,625	9,413
DeWitt	3,001	4,225
Douglas	2,975	3,500
DuPage	7,246	27,480
Edgar	5,198	3,778
Edwards	1,499	2,121
Effingham	5,486	2,765
Fayette	5,673	3,791
Ford	1,839	3,752
Franklin	14,923	7,217
Fulton	7,783	6,759
Gallatin	3,386	1,014
Greene	5,397	1,765
Grundy	2,509	4,659
Hamilton	4,054	2,509
Hancock	5,155	4,931
Hardin	2,046	1,538
Henderson	1,427	1,899
Henry	5,319	8,482
Iroquois	4,416	7,128
Jackson	7,688	6,594
Jasper	3,478	2,283
Jefferson	8,281	4,705
Jersey	3,058	1,776
JoDaviess	2,105	4,128
Johnson	2,245	3,217
Kane	9,874	31,630
Kankakee	4,727	10,401
Kendall	841	2,870
Knox	6,030	11,724
Lake	10,200	31,925
LaSalle	14,839	18,295
Lawrence	4,090	3,171
Lee	3,394	8,137
Livingston	5,323	9,007
Logan	4,955	6,332
Macon	13,127	17,292
Macoupin	10,889	6,495
Madison	25,293	19,615
Marion	8,530	5,423
Marshall	2,006	2,389
Mason	3,946	2,111
Massac	1,745	3,519
McDonough	3,376	5,952
McHenry	4,220	10,602
McLean	9,205	15,429
Menard	2,369	1,971

TOTAL PRIMARY VOTE BY COUNTIES—ALL PARTIES—APRIL 9, 1940
Concluded

	Democratic.	Republican.
Mercer	2.242	4,349
Monroe	1,811	2,001
Montgomery	7,503	5,643
Morgan	7,781	6,389
Moultrie	3,012	2,107
Ogle	2,105	8,001
Peoria	19,322	24,371
Perry	6,506	3,785
Piatt	2,030	2,593
Pike	7,128	3,228
Pope	1,307	2,129
Pulaski	2,420	2,806
Putnam	858	1,232
Randolph	6,555	6,152
Richland	2,291	2,134
Rock Island	12,109	14,306
Saline	9,304	6,573
Sangamon	25,587	31,673
Schuyler	3,001	1,538
Scott	2,286	1,504
Shelby	6,604	3,470
Stark	1,092	2,221
St. Clair	47,134	17,967
Stephenson	5,088	7,416
Tazewell	8,904	6,191
Union	5,856	3,407
Vermilion	13,335	17,302
Wabash	3,372	1,837
Warren	2,837	4,378
Washington	2,414	3,516
Wayne	3,660	4,319
White	5,648	2,475
Whiteside	3,538	9,857
Will	14,590	23,791
Williamson	12,839	8,202
Winnebago	9,584	20,914
Woodford	2,725	3,141
Down State	622,504	703,293
Cook County	881,202	440,468
Total	1,503,706	1,143,761

PRIMARY VOTE FOR UNITED STATES SENATOR—ALL PARTIES
APRIL 9, 1940
(To fill vacancy)

Counties.	Democratic.		Republican	
	Benjamin S. Adamowski.	James M. Slattery.	C. Wayland Brooks.	Ralph E. Church.
Adams	5,446	6,027	4,127	2,976
Alexander	1,096	2,571	1,565	912
Bond	487	1,200	1,729	814
Boone	165	557	3,147	1,344
Brown	837	1,262	491	219
Bureau	1,281	2,334	5,326	1,903
Calhoun	366	789	772	387
Carroll	325	629	2,106	1,763
Cass	1,374	1,730	1,146	609
Champaign	2,323	5,123	6,276	6,025
Christian	2,690	6,499	3,020	1,513
Clark	957	2,378	2,381	767
Clay	713	1,982	2,296	318
Clinton	1,542	2,540	1,505	434
Coles	2,088	3,826	3,957	2,025
Cook (See below).				
Crawford	659	2,159	1,666	1,017
Cumberland	743	1,214	1,343	294
DeKalb	867	1,289	5,512	2,945
DeWitt	725	1,879	2,314	1,445
Douglas	782	1,806	1,449	1,809
DuPage	2,955	3,382	13,768	11,520
Edgar	1,989	2,582	2,336	1,296
Edwards	465	705	1,049	828
Effingham	1,651	2,985	1,630	757
Fayette	1,322	2,863	2,198	939
Ford	321	1,337	1,676	1,873
Franklin	5,076	6,974	4,866	1,451
Fulton	2,876	3,918	4,531	1,691
Gallatin	1,195	1,048	664	192
Greene	1,555	2,400	994	555
Grundy	853	1,281	2,222	2,030
Hamilton	2,359	661	1,321	772
Hancock	1,519	2,959	2,970	1,640
Hardin	568	887	913	434
Henderson	338	887	781	945
Henry	1,752	2,814	4,779	3,104
Iroquois	1,385	2,122	4,204	2,206
Jackson	2,277	4,497	3,978	2,112
Jasper	927	1,743	988	1,068
Jefferson	2,870	3,650	2,032	2,023
Jersey	802	1,620	1,194	400
JoDaviess	649	1,176	2,410	1,367
Johnson	469	1,196	1,992	720
Kane	3,140	5,346	18,447	9,983
Kankakee	1,232	2,877	7,974	1,335
Kendall	223	537	1,490	1,182
Knox	1,757	3,393	4,827	5,590
Lake	3,813	4,892	14,152	15,069
LaSalle	5,248	7,010	12,522	4,209
Lawrence	946	2,239	1,742	1,041
Lee	1,127	1,720	5,265	2,280
Livingston	1,388	3,435	5,495	2,946
Logan	1,653	2,693	3,087	2,561
Macon	3,335	8,070	8,614	6,278
Macoupin	4,136	5,217	3,577	2,347
Madison	7,923	12,447	10,129	5,864
Marion	1,959	4,661	3,400	649
Marshall	533	1,175	1,507	707
Mason	1,138	2,042	1,539	398

PRIMARY VOTE FOR UNITED STATES SENATOR—ALL PARTIES
APRIL 9, 1940—Concluded
(To fill vacancy)

Counties.	Democratic.		Republican.	
	Benjamin S. Adamowski.	James M. Slattery.	C. Wayland Brooks.	Ralph E. Church.
Massac	408	918	1,913	745
McDonough	737	2,288	3,298	2,071
McHenry	1,182	2,237	6,829	2,679
McLean	2,806	5,315	7,855	6,073
Menard	886	1,151	1,263	584
Mercer	558	1,393	2,254	1,749
Monroe	381	1,190	1,257	579
Montgomery	2,325	3,892	2,958	2,089
Morgan	2,990	3,672	3,765	2,151
Moultrie	730	1,800	933	945
Ogle	532	1,235	3,921	3,381
Peoria	7,703	8,989	9,990	11,769
Perry	1,871	3,637	2,551	885
Piatt	610	1,109	1,140	1,190
Pike	2,106	3,178	1,409	1,161
Pope	398	595	1,142	745
Pulaski	510	1,401	1,346	770
Putnam	207	565	611	494
Randolph	1,143	4,549	4,705	925
Richland	784	1,205	1,060	820
Rock Island	4,469	5,955	7,442	5,778
Saline	3,644	4,058	4,258	1,550
Sangamon	11,775	10,777	17,544	10,947
Schuyler	905	1,568	912	510
Scott	584	1,279	883	535
Shelby	2,112	3,299	2,007	1,262
Stark	309	678	1,378	700
St. Clair	15,924	21,767	11,272	3,162
Stephenson	1,682	2,789	4,460	2,497
Tazewell	3,220	4,220	2,954	2,431
Union	1,590	2,952	1,673	1,271
Vermilion	4,153	7,203	6,206	9,069
Wabash	702	2,001	1,201	410
Warren	654	1,863	1,669	2,384
Washington	1,054	1,011	2,443	805
Wayne	984	1,916	2,846	780
White	2,136	2,135	1,655	422
Whiteside	1,077	1,927	5,695	3,341
Will	5,143	7,496	13,130	8,647
Williamson	3,489	6,527	5,851	1,494
Winnebago	2,745	5,439	8,946	9,823
Woodford	684	1,684	1,616	1,245
Down State	199,092	318,098	385,632	242,749
Cook County	312,139	477,938	233,225	176,566
Total	511,231	796,036	618,857	419,315

PRIMARY VOTE FOR GOVERNOR—ALL PARTIES—APRIL 9, 1940

Counties.	Democratic.						Republican.	
	Harry B. Hershey.	Albert Lagerstedt.	Robert W. McKinlay.	James O. Monroe.	John Stelle.	Scattering.	Dwight H. Green.	Richard J. Lyons.
Adams	6,280	71	117	151	6,179		5,220	2,344
Alexander	2,605	18	20	25	1,543		1,130	1,262
Bond	1,136	21	13	72	652		1,653	1,038
Boone	483	3	33	20	209		2,224	2,710
Brown	1,068	11	11	40	1,305		337	379
Bureau	2,532	63	37	58	1,106		4,441	2,896
Calhoun	769	12	17	26	538		579	572
Carroll	671	18	26	23	302		2,289	1,889
Cass	1,589	6	12	22	2,023		1,119	667
Champaign	4,868	23	93	232	2,685		8,127	4,706
Christian	7,674	31	37	43	2,797		3,175	1,475
Clark	2,205	11	25	100	1,284		1,224	1,971
Clay	1,831	41	47	34	1,064		1,161	1,544
Clinton	2,572	62	29	59	2,111		988	1,026
Coles	3,667	31	87	211	2,524		3,698	2,454
Cook (See below).								
Crawford	2,046	17	54	42	932		1,398	1,356
Cumberland	1,109	6	10	24	984		1,015	638
DeKalb	1,287	17	26	43	1,022		4,471	4,234
DeWitt	1,823	16	76	46	812		2,194	1,766
Douglas	1,754	5	14	57	965		2,144	1,161
DuPage	3,751	81	154	133	2,513		16,538	9,366
Edgar	2,436	88	63	60	2,183		2,016	1,626
Edwards	618	4	19	7	721		1,374	581
Effingham	2,990	38	25	30	2,085		1,343	1,283
Fayette	3,234	24	34	44	1,795		2,258	1,336
Ford	1,354	9	17	17	355		2,166	1,429
Franklin	6,757	77	83	125	6,680		3,776	2,806
Fulton	3,725	24	164	102	3,285		3,597	2,669
Gallatin	919	8	40	22	2,064		464	424

PRIMARY VOTE FOR GOVERNOR—ALL PARTIES—APRIL 9, 1940—Concluded

Counties.	Democratic.						Republican.	
	Harry B. Hershey.	Albert Lagerstedt.	Robert W. McKinlay.	James O. Monroe.	John Stelle.	Scattering.	Dwight H. Green.	Richard J. Lyons.
Greene	2,834	13	54	32	1,966		1,257	362
Grundy	1,212	9	24	26	1,032		2,530	1,880
Hamilton	643	8	8	21	3,136		1,468	776
Hancock	2,666	94	68	109	1,789		2,514	2,090
Hardin	748	7	23	22	921		694	703
Henderson	860	10	43	27	363		1,388	392
Henry	2,819	115	58	69	1,760		5,395	2,576
Iroquois	2,027	23	43	64	1,818		3,679	2,944
Jackson	3,870	18	33	72	3,252		2,989	3,051
Jasper	1,738	20	20	31	1,364		1,512	500
Jefferson	3,638	27	28	46	3,965		3,158	1,207
Jersey	1,503	13	52	48	1,162		877	719
JoDaviess	1,034	34	34	34	801		1,877	1,976
Johnson	1,286	11	18	17	660		1,872	951
Kane	4,983	40	126	329	3,628		15,441	14,083
Kankakee	2,690	19	38	38	1,538		1,415	8,017
Kendall	488	4	14	22	265		1,377	1,345
Knox	3,336	18	106	41	2,062		9,296	1,462
Lake	4,738	146	459	230	3,555		10,528	19,435
LaSalle	7,848	61	158	354	4,823		8,276	9,065
Lawrence	2,055	20	82	73	1,408		2,040	905
Lee	1,835	19	33	48	1,182		5,461	2,212
Livingston	3,403	25	18	26	1,534		5,129	3,361
Logan	2,727	13	63	36	1,815		3,436	2,480
Macon	8,111	58	255	173	3,745		9,796	6,120
Macoupin	5,093	48	163	109	4,739		4,241	1,777
Madison	12,576	235	268	814	8,655		9,789	6,649
Marion	4,253	65	109	105	3,082		1,845	3,051
Marshall	1,147	9	18	14	665		1,105	1,166
Mason	1,913	10	21	26	1,620		1,005	982
Massac	898	4	3	10	660		2,092	788
McDonough	2,309	36	39	33	849		3,801	1,795
McHenry	2,144	47	135	63	1,272		3,731	6,164

McLean	5,410	35	87	121	3,078	----------	8,440	5,915
Menard	1,086	4	10	16	1,154	----------	1,242	618
Mercer	1,346	8	51	29	663	----------	2,613	1,462
Monroe	1,149	4	8	32	507	----------	838	967
Montgomery	3,983	23	90	60	2,891	----------	3,535	1,616
Morgan	3,537	15	30	52	3,577	----------	3,666	2,380
Moultrie	1,750	7	30	53	949	----------	1,281	688
Ogle	1,194	13	35	48	625	----------	4,735	2,894
Peoria	8,249	69	371	332	9,191	----------	16,755	5,928
Perry	3,336	12	37	73	2,597	----------	1,529	1,925
Piatt	1,091	4	16	47	721	----------	1,551	852
Pike	3,288	29	61	68	2,930	----------	1,750	906
Pope	622	1	3	5	551	----------	908	1,018
Pulaski	1,257	12	18	12	759	----------	1,363	774
Putnam	550	7	6	6	241	----------	808	360
Randolph	4,520	27	23	70	1,470	----------	1,285	4,072
Richland	1,120	8	19	21	1,028	----------	1,154	785
Rock Island	5,753	156	340	337	4,604	----------	7,886	5,676
Saline	3,704	23	20	46	4,864	----------	3,618	2,376
Sangamon	12,104	60	69	138	11,998	2	19,571	10,032
Schuyler	1,463	6	14	38	1,253	----------	800	669
Scott	1,312	8	8	19	756	----------	849	588
Shelby	3,185	20	37	77	2,808	----------	2,131	1,102
Stark	631	10	10	10	386	----------	1,355	738
St. Clair	21,576	125	394	773	18,579	----------	4,824	9,819
Stephenson	2,668	63	67	74	1,863	----------	2,847	4,216
Tazewell	3,623	47	111	168	4,375	----------	3,483	2,192
Union	2,820	18	18	30	2,406	----------	2,007	1,022
Vermilion	6,986	181	165	167	4,659	----------	10,682	4,761
Wabash	1,732	7	53	40	1,178	----------	895	774
Warren	1,749	44	33	26	802	----------	3,393	743
Washington	1,034	6	19	37	1,113	----------	1,230	2,011
Wayne	1,891	17	21	29	1,421	----------	1,743	2,120
White	1,520	19	96	64	3,553	----------	872	1,295
Whiteside	2,045	14	40	45	1,113	----------	5,106	4,153
Will	8,546	122	164	148	4,273	----------	11,612	11,124
Williamson	6,383	24	56	70	5,082	----------	3,082	4,424
Winnebago	4,914	186	146	176	3,274	----------	14,066	5,584
Woodford	1,699	17	24	22	810	----------	2,049	931
Down State	314,004	3,566	6,797	8,609	237,906	2	370,687	278,102
Cook County	501,600	9,359	20,796	16,253	246,548	----------	239,338	179,541
Total	815,604	12,925	27,593	24,862	484,454	2	610,025	457,643

PRIMARY VOTE FOR LIEUTENANT GOVERNOR—ALL PARTIES—APRIL 9, 1940

Counties.	Democratic.		Republican.							
	Louie E. Lewis.	George M. Maypole.	John V. Clinnin.	Guy C. Crapple.	Hugh W. Cross.	Charles Hindley.	William Jerome.	Arnold L. Lund.	Earl B. Searcy.	Scattering.
Adams	8,010	2,592	505	193	3,391	260	198	424	1,611	----------
Alexander	2,717	770	165	54	1,211	76	44	139	187	----------
Bond	1,322	272	37	26	975	135	289	219	546	----------
Boone	557	117	656	130	1,458	279	172	647	426	----------
Brown	1,537	439	7	41	190	25	17	60	228	----------
Bureau	2,838	464	206	550	3,114	254	207	1,104	842	----------
Calhoun	904	182	86	45	699	55	13	51	72	----------
Carroll	806	134	86	120	1,383	185	509	580	389	----------
Cass	2,028	857	14	54	680	22	27	71	752	----------
Champaign	5,611	1,568	584	230	6,823	633	380	1,179	1,452	----------
Christian	6,844	2,036	83	44	1,147	112	416	377	2,149	----------
Clark	2,599	668	74	33	1,224	77	83	580	756	----------
Clay	2,221	382	101	46	1,163	102	30	146	774	----------
Clinton	2,938	786	35	25	896	33	31	277	390	----------
Coles	4,446	1,303	164	98	2,536	202	211	1,244	930	----------
Cook (See below).										
Crawford	2,382	411	91	57	1,284	65	82	458	401	----------
Cumberland	1,486	401	63	15	864	125	129	111	213	----------
DeKalb	1,834	254	383	143	2,215	184	192	1,846	1,945	----------
DeWitt	2,122	371	123	85	1,585	105	82	375	1,100	----------
Douglas	2,031	482	72	50	1,871	75	83	468	363	----------
DuPage	4,212	1,632	2,611	388	6,589	911	1,051	9,724	2,585	----------
Edgar	3,338	935	645	89	1,581	108	62	307	536	----------
Edwards	949	186	25	16	892	47	40	186	307	----------
Effingham	3,572	644	146	27	785	57	32	202	914	----------
Fayette	3,374	821	233	40	1,642	75	249	299	485	----------
Ford	1,386	248	50	45	2,048	97	247	426	323	----------
Franklin	9,086	3,415	539	137	3,460	280	120	257	884	----------
Fulton	5,119	1,250	693	135	2,426	334	137	495	1,380	----------
Gallatin	1,574	622	24	13	301	21	27	128	181	----------
Greene	3,043	727	5	6	1,342	18	7	28	183	----------
Grundy	1,316	686	160	96	1,500	94	220	1,122	520	----------
Hamilton	1,503	1,396	49	148	1,189	61	42	103	234	----------
Hancock	3,353	918	59	54	1,594	503	184	698	1,101	----------
Hardin	1,060	379	33	31	582	60	36	133	280	----------

Henderson	1,042	165	34	22	678	44	171	166	524	----------
Henry	3,440	609	197	540	4,015	277	241	899	857	----------
Iroquois	2,369	1,010	166	98	2,351	183	269	1,599	754	----------
Jackson	5,068	1,537	150	326	3,381	178	96	935	445	----------
Jasper	2,186	410	118	22	1,139	189	53	101	173	----------
Jefferson	4,610	1,685	51	44	2,174	380	116	242	720	----------
Jersey	1,853	473	2	3	1,643	14	3	10	17	----------
JoDaviess	1,244	436	82	48	1,634	171	434	578	421	----------
Johnson	1,585	125	57	212	1,489	135	49	116	258	----------
Kane	5,826	1,838	2,166	462	7,587	885	798	5,691	6,703	----------
Kankakee	3,098	788	261	120	5,412	258	275	1,387	550	----------
Kendall	617	134	220	48	888	78	61	409	613	----------
Knox	4,019	691	883	152	4,644	339	234	2,132	1,101	----------
Lake	5,433	2,558	4,131	581	8,855	1,068	834	3,240	7,004	----------
LaSalle	9,433	1,750	607	150	5,852	2,043	944	2,596	2,244	----------
Lawrence	2,480	558	73	60	1,037	65	103	622	530	----------
Lee	2,204	447	264	101	2,712	232	144	1,370	1,621	----------
Livingston	3,679	863	241	656	4,110	364	210	858	982	----------
Logan	3,282	840	119	52	2,248	130	74	312	2,343	----------
Macon	8,800	2,076	603	226	5,813	377	421	1,361	4,760	----------
Macoupin	6,496	2,266	20	27	4,373	133	31	47	1,413	----------
Madison	14,156	5,014	320	276	8,677	903	1,584	1,318	1,790	----------
Marion	5,214	988	317	46	1,839	71	56	262	1,159	----------
Marshall	1,294	312	83	161	586	136	106	255	607	----------
Mason	2,406	700	30	124	411	50	27	74	1,103	----------
Massac	1,089	195	42	142	1,419	117	52	101	141	1
McDonough	2,517	413	83	37	2,302	721	201	586	1,411	----------
McHenry	2,311	779	1,474	321	2,333	481	282	1,881	1,070	----------
McLean	6,137	1,587	488	142	4,812	632	1,606	1,998	2,771	----------
Menard	1,452	572	14	42	434	40	15	20	1,229	----------
Mercer	1,544	311	97	95	1,129	206	588	489	788	----------
Monroe	1,232	318	34	124	991	47	46	169	208	----------
Montgomery	4,634	1,344	34	26	4,312	66	27	52	568	----------
Morgan	5,341	1,204	42	41	1,704	91	61	190	3,609	----------
Moultrie	2,004	400	34	34	1,085	119	55	128	227	----------
Ogle	1,328	346	139	96	3,508	403	260	951	768	----------
Peoria	11,551	3,793	590	275	6,880	3,659	1,683	2,294	4,249	----------
Perry	4,010	1,423	69	265	2,292	96	71	79	301	----------
Piatt	1,351	310	37	39	1,494	113	46	132	306	----------
Pike	4,015	1,150	161	78	838	73	45	110	1,040	----------

PRIMARY VOTE FOR LIEUTENANT GOVERNOR—ALL PARTIES—APRIL 9, 1940—Concluded

Counties.	Democratic.		Republican.							
	Louie E. Lewis.	George M. Maypole.	John V. Clinnin.	Guy C. Crapple.	Hugh W. Cross.	Charles Hindley.	William Jerome.	Arnold L. Lund.	Earl B. Searcy.	Scattering.
Pope	722	257	26	87	1,197	107	18	56	105	
Pulaski	1,575	344	156	57	1,150	104	35	63	211	
Putnam	616	112	32	91	436	53	42	138	151	
Randolph	4,867	802	89	242	4,245	108	83	200	384	
Richland	1,399	505	336	27	624	233	82	123	241	
Rock Island	7,205	2,515	401	190	4,153	648	1,729	2,617	2,183	
Saline	5,509	1,996	317	570	2,299	395	165	312	945	
Sangamon	14,180	8,101	134	219	7,019	383	279	503	20,079	
Schuyler	1,910	510	29	84	345	37	16	121	719	
Scott	1,654	351	46	8	707	27	7	26	588	
Shelby	4,008	1,172	80	103	1,385	141	274	188	759	
Stark	794	138	58	137	1,210	88	56	112	249	
St. Clair	24,135	12,286	339	191	7,636	341	608	828	2,631	
Stephenson	3,187	1,020	167	92	2,161	441	1,055	1,571	760	
Tazewell	5,065	1,948	160	501	2,142	285	255	438	1,014	
Union	3,541	1,104	125	51	898	103	42	1,213	193	
Vermilion	8,988	1,536	1,410	381	6,113	758	409	1,929	2,029	
Wabash	2,233	442	28	33	722	46	54	182	340	
Warren	1,956	459	85	50	1,718	462	169	445	762	
Washington	1,277	736	68	198	1,444	122	68	563	285	
Wayne	2,155	685	41	53	1,294	730	141	190	541	
White	2,943	1,153	40	40	666	71	57	351	594	
Whiteside	2,427	384	286	139	3,152	185	146	1,443	2,273	
Will	9,834	1,949	2,528	429	3,813	744	1,016	6,584	4,339	
Williamson	7,976	2,254	541	139	3,491	289	130	268	1,531	
Winnebago	5,853	1,807	576	322	7,409	1,118	880	4,821	1,559	
Woodford	1,867	437	86	210	1,278	160	94	293	498	
Down State	378,344	115,769	31,524	14,222	248,428	29,416	25,931	85,362	128,780	1
Cook County	567,242	159,247	29,525	5,910	142,513	14,045	14,740	131,109	39,912	
Total	945,586	275,016	61,049	20,132	390,941	43,461	40,671	216,471	168,692	1

PRIMARY VOTE FOR SECRETARY OF STATE—ALL PARTIES—APRIL 9, 1940

Counties.	Democratic.		Republican.		
	Edward J. Hughes.	Scattering.	Arthur J. Bidwill.	Justus L. Johnson.	Richard Yates Rowe.
Adams	10,142		2,124	2,134	2,344
Alexander	2,774		417	743	610
Bond	1,558		530	772	1,028
Boone	663		1,186	1,574	1,087
Brown	1,881		48	53	469
Bureau	3,275		2,334	2,540	1,480
Calhoun	1,147		117	103	834
Carroll	894		672	1,439	1,219
Cass	2,833		105	131	1,367
Champaign	7,115		2,700	2,853	5,665
Christian	8,525		1,936	874	1,482
Clark	2,959		875	980	983
Clay	2,405		769	736	838
Clinton	3,415		337	944	420
Coles	5,039		1,984	882	2,475
Cook (See below).					
Crawford	2,645		401	1,098	951
Cumberland	1,827		501	106	917
DeKalb	1,981		1,534	3,709	1,983
DeWitt	2,359		1,120	1,376	945
Douglas	2,452		1,011	684	1,308
DuPage	6,041		8,369	8,486	7,123
Edgar	3,940		872	1,329	1,146
Edwards	1,047		275	847	431
Effingham	3,943		724	593	801
Fayette	3,883		1,043	1,318	623
Ford	1,592		406	1,583	1,236
Franklin	10,023		2,356	1,838	1,406
Fulton	6,223		1,541	945	3,167
Gallatin	1,973		128	264	327
Greene	3,599		112	285	1,092
Grundy	1,892		620	2,168	1,010
Hamilton	2,331		272	743	726
Hancock	4,340		526	1,406	2,282
Hardin	1,245		285	435	427
Henderson	1,160		428	727	495
Henry	3,855		1,441	4,083	1,680
Iroquois	3,258		1,293	2,612	1,664
Jackson	5,526		859	2,765	1,856
Jasper	2,505		220	1,080	443
Jefferson	5,766		797	1,722	1,035
Jersey	2,251		159	294	1,035
JoDaviess	1,614		1,283	1,166	982
Johnson	1,568		810	869	674
Kane	7,176		3,920	18,197	4,245
Kankakee	3,574		929	6,036	1,292
Kendall	716		346	1,637	528
Knox	4,671		1,306	2,006	6,487
Lake	7,722	1	4,935	13,693	6,842
LaSalle	10,457		3,221	7,815	4,065
Lawrence	2,727		623	610	1,313
Lee	2,616		1,162	2,878	2,756
Livingston	4,193		1,249	4,548	1,931
Logan	4,019		1,461	1,640	2,054
Macon	10,875		6,729	2,732	4,141
Macoupin	8,074		1,600	2,298	1,643
Madison	17,469		5,313	5,036	3,833
Marion	5,316		495	1,954	1,182
Marshall	1,465		540	605	826
Mason	2,956		157	363	1,295

PRIMARY VOTE FOR SECRETARY OF STATE—ALL PARTIES—APRIL 9, 1940 —Concluded

Counties.	Democratic.		Republican.		
	Edward J. Hughes.	Scattering.	Arthur J. Bidwill.	Justus L. Johnson.	Richard Yates Rowe.
Massac	1,221		789	588	603
McDonough	2,799		1,597	1,609	1,845
McHenry	2,858		2,467	3,776	1,827
McLean	7,499		3,464	5,607	3,704
Menard	1,906		162	176	1,377
Mercer	1,801		461	1,919	1,209
Monroe	1,438		402	1,013	253
Montgomery	5,570		1,988	1,788	957
Morgan	6,400		253	425	5,140
Moultrie	2,399		473	311	916
Ogle	1,650		1,367	2,465	2,569
Peoria	15,212		4,694	7,009	7,606
Perry	4,875		318	2,187	690
Piatt	1,547		437	596	1,181
Pike	4,924		220	231	1,937
Pope	899		616	726	292
Pulaski	1,733		222	548	954
Putnam	687		296	350	336
Randolph	5,003		282	3,955	1,014
Richland	1,834		303	252	1,174
Rock Island	9,562		2,387	5,659	4,087
Saline	6,969		2,675	1,107	1,434
Sangamon	20,690		8,009	8,967	9,962
Schuyler	2,242		174	556	603
Scott	1,864		40	44	1,304
Shelby	5,047		940	476	1,579
Stark	894		1,126	443	392
St. Clair	32,803		5,735	4,739	2,139
Stephenson	4,149		1,311	2,345	2,792
Tazewell	6,812		1,057	1,231	2,515
Union	4,177		259	676	1,580
Vermilion	9,779		4,183	5,132	3,673
Wabash	2,444		328	609	460
Warren	2,326		791	2,114	914
Washington	1,438		1,178	1,350	390
Wayne	2,281		1,056	1,012	1,047
White	3,582		408	620	786
Whiteside	2,742		1,126	4,348	2,418
Will	11,294		3,628	11,049	4,961
Williamson	8,499		2,605	1,339	2,353
Winnebago	7,499		4,868	6,987	5,281
Woodford	2,188		587	1,337	750
Down State	461,026	1	144,788	231,008	191,503
Cook County	706,762		150,348	118,723	106,292
Total	1,167,788	1	295,136	349,731	297,795

PRIMARY VOTE FOR AUDITOR OF PUBLIC ACCOUNTS—ALL PARTIES—APRIL 9, 1940

Counties.	Democratic.		Republican.									
	Edward J. Barrett.	John C. Martin.	John William Chapman.	Henry G. Hansen.	Arthur C. Lueder.	William R. McCauley.	Harry W. Nelson.	Oscar Nelson.	Edward A. O'Connor.	Edward T. O'Connor.	Joseph Edward Scanlon.	Charles W. Vail.
Adams	7,082	4,287	281	233	278	2,460	447	1,588	246	325	194	399
Alexander	1,405	2,057	87	51	670	421	65	109	51	25	32	208
Bond	693	914	148	81	70	535	147	422	318	87	60	319
Boone	307	360	214	176	803	364	199	683	----------	531	119	708
Brown	1,270	775	44	18	102	169	20	52	----------	23	14	120
Bureau	1,577	1,932	224	214	369	356	334	1,305	----------	2,659	209	560
Calhoun	728	432	47	37	58	452	75	191	----------	43	27	62
Carroll	689	271	148	518	468	607	199	577	----------	185	54	336
Cass	2,104	1,101	71	50	149	287	180	562	----------	30	22	207
Champaign	3,838	3,417	489	318	2,244	2,889	727	2,233	284	432	232	1,260
Christian	4,179	4,852	366	223	590	1,013	297	547	109	53	81	857
Clark	1,409	1,851	88	58	301	1,501	136	310	52	36	37	258
Clay	986	1,635	66	231	171	1,478	82	139	----------	88	42	104
Clinton	1,938	1,996	62	218	292	604	88	183	23	29	24	98
Coles	3,018	2,785	166	159	857	2,123	369	856	169	155	77	375
Cook (See below).												
Crawford	1,103	1,770	127	40	134	1,327	64	137	97	303	49	135
Cumberland	1,052	886	77	47	59	783	45	129	2	112	30	193
DeKalb	1,251	890	236	218	1,359	718	1,134	2,373	329	267	133	501
DeWitt	1,223	1,318	198	136	520	626	171	419	168	582	99	458
Douglas	1,225	1,334	77	90	137	1,719	188	361	68	49	57	178
DuPage	3,559	2,681	2,545	1,126	9,046	2,768	984	2,724	----------	2,587	382	1,657
Edgar	2,546	1,851	173	352	529	1,023	165	460	115	113	62	307
Edwards	625	537	49	22	30	957	25	146	----------	177	22	134
Effingham	1,891	2,495	51	382	113	1,047	89	173	46	38	16	106
Fayette	1,810	2,320	173	106	306	1,422	105	277	64	43	51	379
Ford	616	1,025	69	140	131	1,465	110	724	91	162	46	221
Franklin	5,819	5,672	525	354	612	1,750	322	655	148	94	126	788
Fulton	3,814	2,880	174	310	704	1,030	468	1,199	403	659	116	469
Gallatin	1,630	745	31	17	99	174	32	90	42	97	19	68
Greene	2,046	1,907	81	51	80	540	55	143	----------	208	35	186
Grundy	1,114	891	278	361	357	762	270	625	122	106	76	661
Hamilton	2,367	596	282	102	229	484	106	235	----------	103	32	122

PRIMARY VOTE FOR AUDITOR OF PUBLIC ACCOUNTS—ALL PARTIES—APRIL 9, 1940—Concluded

Counties.	Democratic.		Republican.									
	Edward J. Barrett.	John C. Martin.	John William Chapman.	Henry G. Hansen.	Arthur C. Lueder.	William R. McCauley.	Harry W. Nelson.	Oscar Nelson.	Edward A. O'Connor.	Edward T. O'Connor.	Joseph Edward Scanlon.	Charles W. Vail.
Hancock	2,305	2,185	359	597	278	1,168	206	878	138	155	60	236
Hardin	736	674	64	37	29	457	45	56	74	182	25	134
Henderson	485	733	48	45	257	203	121	484	70	69	16	311
Henry	2,093	2,238	222	255	642	1,305	404	1,567	1,321	619	160	601
Iroquois	1,993	1,506	347	317	1,319	608	361	957	----------	475	139	896
Jackson	2,941	3,543	141	180	414	2,756	428	964	116	79	73	237
Jasper	1,412	1,258	34	16	25	1,349	48	237	48	29	18	46
Jefferson	3,305	2,976	101	80	72	2,174	242	618	107	112	38	155
Jersey	1,331	1,028	134	42	47	577	60	138	14	187	44	175
JoDaviess	1,004	746	226	428	421	923	197	516	----------	184	40	336
Johnson	677	986	396	69	886	551	74	141	29	19	25	104
Kane	4,277	3,886	1,384	938	2,342	6,285	1,735	8,134	1,696	1,063	527	1,462
Kankakee	1,743	2,207	287	304	4,752	372	265	630	221	132	210	945
Kendall	324	415	47	79	190	930	167	591	82	80	20	224
Knox	2,625	2,434	250	511	1,035	803	731	4,941	304	216	160	440
Lake	4,441	3,784	1,295	1,280	9,845	2,610	1,289	3,884	6	3,319	646	1,816
LaSalle	6,618	5,080	897	916	1,623	3,932	675	2,266	470	380	1,896	1,535
Lawrence	1,448	1,647	91	63	116	1,297	67	157	86	346	57	203
Lee	1,989	844	260	195	498	1,154	1,127	1,793	173	141	295	682
Livingston	1,874	2,713	192	189	636	2,577	297	1,747	----------	479	118	1,181
Logan	2,277	2,023	167	180	695	861	204	878	242	1,101	131	676
Macon	5,366	5,602	704	588	1,621	1,455	549	1,197	688	4,050	698	1,937
Macoupin	5,158	3,830	390	184	423	1,048	359	1,422	159	607	99	673
Madison	9,922	9,614	1,192	1,059	1,776	2,866	851	1,368	----------	2,985	499	1,171
Marion	2,261	4,657	173	455	170	1,861	141	407	----------	213	33	142
Marshall	857	786	58	41	99	184	107	654	135	415	26	206
Mason	1,888	1,369	90	53	90	367	72	206	55	80	35	696
Massac	635	659	372	97	270	472	121	259	37	16	24	132
McDonough	1,231	1,739	315	648	434	1,244	266	941	148	216	56	609
McHenry	1,623	1,541	370	334	1,522	1,449	336	1,583	14	1,229	266	927
McLean	3,943	4,041	488	508	1,031	2,537	831	4,678	415	314	441	1,388
Menard	1,264	807	57	54	86	791	89	252	1	37	20	321

Mercer	967	962	124	205	409	488	399	933	150	157	46	471
Monroe	608	955	23	32	410	765	107	117	34	17	8	112
Montgomery	3,214	2,836	742	138	263	1,286	240	711	45	854	91	332
Morgan	3,942	2,745	206	127	545	1,191	865	1,483	99	135	91	636
Moultrie	1,029	1,444	62	39	101	676	153	258	65	50	29	198
Ogle	960	760	569	373	891	958	355	915	----------	320	134	1,474
Peoria	9,879	6,294	808	830	1,022	571	769	1,708	----------	13,485	749	1,065
Perry	2,394	3,002	102	88	170	1,980	246	232	----------	111	34	128
Piatt	955	775	75	39	416	736	146	340	100	105	34	181
Pike	3,000	2,296	84	66	153	480	146	722	121	195	90	209
Pope	517	461	174	83	546	366	72	167	----------	27	8	81
Pulaski	798	1,024	79	56	308	749	75	103	6	100	52	201
Putnam	301	430	42	34	36	101	54	367	----------	122	36	148
Randolph	1,719	3,722	122	65	302	3,892	213	363	88	53	38	113
Richland	975	999	18	15	10	1,761	22	91	----------	21	8	33
Rock Island	6,272	3,877	509	880	2,164	1,752	1,168	2,339	----------	1,742	252	1,067
Saline	4,427	3,111	935	313	346	1,092	357	687	245	326	69	475
Sangamon	14,015	8,613	691	663	1,975	8,652	3,965	4,019	496	457	535	5,137
Schuyler	1,453	1,040	83	55	169	475	53	172	32	46	32	199
Scott	931	1,086	26	29	756	149	46	209	16	9	20	66
Shelby	2,942	2,481	188	149	491	699	178	426	5	117	80	485
Stark	456	532	59	33	29	302	67	285	299	749	23	148
St. Clair	18,580	17,272	654	524	3,484	2,871	439	546	----------	1,725	927	1,135
Stephenson	2,760	1,663	388	1,020	1,529	950	544	931	100	129	214	509
Tazewell	4,101	3,186	367	296	527	350	332	622	----------	1,562	157	573
Union	2,139	2,162	119	75	77	1,340	85	87	210	253	31	195
Vermilion	5,747	4,964	966	1,426	2,375	2,681	900	1,901	----------	1,098	225	1,144
Wabash	1,238	1,375	86	33	31	759	46	81	55	157	22	173
Warren	1,090	1,363	156	527	515	653	290	789	122	125	71	396
Washington	1,065	911	71	56	397	1,324	182	285	56	109	32	161
Wayne	1,108	1,700	82	38	83	1,681	182	647	92	79	33	188
White	2,655	1,542	93	42	60	405	55	161	63	226	38	645
Whiteside	1,699	1,226	259	211	676	1,627	1,531	1,885	----------	437	195	907
Will	7,243	4,959	3,057	1,977	3,970	2,124	1,551	2,903	----------	1,545	401	1,735
Williamson	4,684	5,126	512	272	753	2,633	346	584	151	93	130	667
Winnebago	4,367	3,505	1,751	1,187	3,161	1,647	1,700	2,555	30	1,389	285	3,207
Woodford	1,022	1,339	76	81	104	465	158	797	----------	622	42	213
Down State	266,212	237,752	33,156	29,258	84,765	131,651	38,200	96,592	12,476	58,677	14,832	57,838
Cook County	346,702	392,977	31,561	10,786	176,776	15,623	20,121	45,158	7,132	43,306	7,271	13,014
Total	612,914	630,729	64,717	40,044	261,541	147,274	58,321	141,750	19,608	101,983	22,103	70,852

PRIMARY VOTE FOR STATE TREASURER—ALL PARTIES—APRIL 9, 1940

Counties.	Democratic.		Republican.				
	Homer Mat Adams.	Edwin C. Gordon.	James A. Dayton.	A. C. Lewis.	Frank J. Storc.	Howard W. Trovillion.	Warren Wright.
Adams	6,155	3,567	1,168	1,204	117	112	3,851
Alexander	2,194	676	114	346	27	192	973
Bond	1,125	350	195	814	64	250	778
Boone	422	220	320	992	343	142	1,643
Brown	1,207	562	47	119	4	1	385
Bureau	2,475	668	910	2,217	142	175	2,588
Calhoun	700	294	119	162	21	249	427
Carroll	614	245	261	1,152	119	236	1,354
Cass	1,721	869	63	160	4	14	1,291
Champaign	4,742	2,416	907	1,408	274	1,791	6,142
Christian	5,647	2,531	422	679	66	154	2,802
Clark	2,182	725	255	533	70	209	1,657
Clay	1,932	529	129	1,174	53	172	780
Clinton	2,468	806	86	743	51	226	513
Coles	3,608	1,620	362	1,437	138	1,213	1,969
Cook (See below).							
Crawford	1,927	637	181	644	216	227	967
Cumberland	1,192	538	184	228	24	44	978
DeKalb	1,371	517	740	1,388	77	432	4,209
DeWitt	1,726	624	319	916	242	595	1,252
Douglas	1,725	690	189	459	93	450	1,704
DuPage	4,078	1,662	4,059	10,718	492	524	7,090
Edgar	2,679	1,328	310	1,288	83	108	1,426
Edwards	702	262	87	455	101	76	715
Effingham	3,138	703	103	772	66	113	944
Fayette	2,658	1,033	232	1,732	47	120	756
Ford	1,127	419	501	392	47	73	2,049
Franklin	6,760	3,459	392	3,432	59	369	1,467
Fulton	4,161	1,738	558	1,415	473	211	2,733
Gallatin	1,173	755	45	267	42	122	201
Greene	2,517	784	74	160	73	81	1,051
Grundy	1,057	635	443	702	65	107	2,204
Hamilton	1,454	602	312	452	47	218	641
Hancock	2,684	1,433	400	1,305	137	124	2,081
Hardin	823	432	61	285	133	202	409
Henderson	869	248	116	360	104	53	963
Henry	2,909	867	587	2,313	140	156	3,587
Iroquois	1,850	1,230	611	989	114	798	2,731
Jackson	4,441	1,504	247	3,077	102	970	922
Jasper	1,640	720	237	997	35	71	319
Jefferson	3,833	1,814	473	1,643	62	557	825
Jersey	1,438	623	43	135	105	121	1,026
Jo Daviess	1,064	397	323	975	69	477	1,381
Johnson	1,290	250	345	534	33	509	812
Kane	4,536	2,315	2,793	5,101	602	4,258	9,986
Kankakee	2,671	914	475	801	110	4,661	1,982
Kendall	465	210	278	393	39	381	1,146
Knox	3,329	1,031	728	5,604	595	155	2,054
Lake	5,162	2,147	2,016	5,879	1,621	7,469	7,585
LaSalle	7,323	2,521	1,057	2,243	331	1,475	8,458
Lawrence	2,048	756	170	1,171	225	160	708
Lee	1,755	652	571	1,110	75	529	4,221
Livingston	3,636	695	1,284	1,666	165	831	3,181
Logan	2,688	1,238	359	844	296	795	2,639
Macon	6,879	3,402	1,767	2,800	1,191	552	6,609
Macoupin	5,454	2,594	294	754	332	276	3,729
Madison	11,447	5,823	1,185	4,586	452	3,298	4,253
Marion	4,552	1,294	200	2,300	85	300	561
Marshall	1,006	463	421	373	62	170	834
Mason	1,916	883	103	232	15	238	1,148

PRIMARY VOTE FOR STATE TREASURER—ALL PARTIES—APRIL 9, 1940—Concluded

Counties.	Democratic.		Republican.				
	Homer Mat Adams.	Edwin C. Gordon.	James A. Dayton.	A. C. Lewis.	Frank J. Storc.	Howard W. Trovillion.	Warren Wright.
Massac	875	235	208	256	39	1,317	328
McDonough	2,072	707	574	1,811	131	140	2,156
McHenry	1,939	757	617	1,971	600	815	3,335
McLean	4,937	2,296	2,687	3,055	237	418	5,544
Menard	1,263	567	91	571	10	106	910
Mercer	1,286	438	318	975	308	124	1,582
Monroe	1,193	221	72	517	23	325	620
Montgomery	3,675	1,888	335	592	289	167	2,924
Morgan	4,466	1,655	331	473	38	131	4,658
Moultrie	1,581	689	157	275	45	289	823
Ogle	1,016	498	614	1,028	127	230	3,860
Peoria	9,232	5,485	1,741	4,377	2,166	1,817	8,414
Perry	3,562	1,167	134	1,847	67	591	481
Piatt	1,123	467	186	281	49	355	1,228
Pike	3,377	1,520	329	387	38	587	917
Pope	595	300	214	369	32	482	306
Pulaski	1,151	482	106	1,076	36	145	321
Putnam	522	154	220	294	20	30	337
Randolph	4,390	904	151	3,941	49	338	745
Richland	1,153	600	260	694	32	124	479
Rock Island	6,068	2,782	1,008	2,736	1,163	734	5,672
Saline	4,982	1,834	679	3,423	88	334	620
Sangamon	16,281	4,939	1,691	5,306	426	1,999	16,212
Schuyler	1,537	720	107	202	22	40	916
Scott	1,360	501	73	119	13	351	770
Shelby	3,043	1,680	227	473	45	252	1,748
Stark	703	203	104	926	42	37	820
St. Clair	21,253	8,690	664	2,112	224	5,779	3,102
Stephenson	2,534	1,366	541	2,562	145	1,031	1,928
Tazewell	3,802	2,613	484	830	118	502	2,676
Union	2,905	1,073	84	1,654	25	403	346
Vermilion	6,830	2,855	1,338	4,635	311	542	5,611
Wabash	1,646	726	84	386	95	458	363
Warren	1,700	581	261	2,002	86	86	1,139
Washington	1,136	642	122	312	54	867	1,350
Wayne	1,741	648	655	882	75	202	942
White	2,348	1,238	102	533	133	444	528
Whiteside	1,867	737	551	1,167	101	178	5,519
Will	8,408	2,577	4,448	4,353	553	685	8,634
Williamson	6,462	2,343	465	1,720	93	1,533	2,247
Winnebago	4,047	3,105	1,850	4,252	270	544	9,143
Woodford	1,600	597	524	425	54	65	1,435
Down State	316,006	132,400	56,638	152,831	19,442	64,189	243,379
Cook County	489,958	198,333	37,440	125,281	12,397	46,980	134,789
Total	805,964	330,733	94,078	278,112	31,839	111,169	378,168

PRIMARY VOTE FOR ATTORNEY GENERAL—ALL PARTIES—APRIL 9, 1940

Counties.	Democratic.		Republican.					
	Samuel H. Block.	Harold G. Ward.	George F. Barrett.	Oscar E. Carlstrom.	Frank R. Eagleton.	Charles W. Hadley.	Edward A. Hayes.	George Landon.
Adams	2,733	6,511	1,305	1,363	46	1,292	2,070	600
Alexander	501	2,185	260	459	37	658	279	50
Bond	370	1,049	366	630	24	443	630	208
Boone	159	468	534	1,689	67	663	645	236
Brown	430	1,206	169	137	5	75	132	61
Bureau	804	2,267	2,683	1,856	30	279	1,372	312
Calhoun	294	649	164	136	19	331	200	144
Carroll	236	611	666	946	41	463	770	500
Cass	789	1,642	635	472	1	97	227	133
Champaign	1,577	4,997	3,522	2,670	143	1,214	2,516	1,223
Christian	1,801	6,169	673	884	51	942	1,498	286
Clark	581	2,194	363	894	76	673	601	212
Clay	575	1,701	869	597	30	110	439	315
Clinton	875	2,121	206	430	14	180	621	210
Coles	1,308	3,723	775	1,290	110	1,360	1,471	362
Cook (See below).								
Crawford	511	1,932	336	413	1,264	84	185	272
Cumberland	452	1,185	210	288	19	646	265	106
DeKalb	684	1,115	1,490	3,106	25	925	1,437	616
DeWitt	478	1,769	1,050	623	30	366	1,186	222
Douglas	421	1,863	569	466	52	671	1,123	184
DuPage	1,793	3,773	3,131	3,647	150	9,963	6,677	1,058
Edgar	1,066	2,849	486	892	40	626	1,039	224
Edwards	217	665	632	472	31	89	162	171
Effingham	985	2,624	312	439	18	247	843	277
Fayette	825	2,653	344	599	38	343	1,317	220
Ford	279	1,214	1,163	881	27	180	804	118
Franklin	2,749	6,980	958	1,966	114	521	1,874	327
Fulton	1,966	3,889	1,965	1,812	104	543	854	436
Gallatin	511	1,260	210	198	24	40	129	116
Greene	939	2,163	306	467	21	453	169	55
Grundy	444	1,211	542	1,755	74	240	1,040	177
Hamilton	653	1,457	709	383	97	135	294	138
Hancock	1,113	2,825	648	1,728	55	586	1,003	263
Hardin	306	894	339	285	35	50	199	220

Henderson	263	819	226	631	63	204	461	84
Henry	1,036	2,679	2,708	2,692	58	492	1,169	252
Iroquois	621	2,376	1,356	2,176	96	522	1,223	331
Jackson	1,198	4,497	2,187	1,068	73	891	795	268
Jasper	607	1,623	253	374	50	165	838	92
Jefferson	1,320	4,028	845	874	107	349	1,241	236
Jersey	578	1,382	603	357	36	198	157	92
JoDaviess	389	1,024	665	902	58	495	877	423
Johnson	485	982	534	447	131	207	738	251
Kane	1,647	4,975	4,717	11,977	292	4,610	3,211	1,104
Kankakee	656	2,846	4,962	1,743	63	270	1,092	274
Kendall	132	517	320	1,391	27	394	234	85
Knox	1,253	3,072	3,050	2,567	78	1,360	2,369	446
Lake	2,056	5,175	8,681	8,765	276	3,026	4,413	1,011
LaSalle	3,130	6,592	5,086	4,717	413	1,627	2,589	703
Lawrence	611	1,952	1,086	579	80	75	364	402
Lee	840	1,543	2,642	1,781	46	655	1,247	440
Livingston	847	3,187	1,743	1,874	78	960	2,589	392
Logan	923	2,825	1,536	1,814	49	524	942	337
Macon	2,673	7,288	1,939	1,949	198	1,373	8,712	540
Macoupin	2,305	5,425	1,226	2,149	107	938	935	254
Madison	4,766	11,965	2,225	3,252	247	2,622	5,277	982
Marion	1,290	4,197	379	958	36	137	1,644	399
Marshall	420	964	291	642	47	210	647	123
Mason	950	1,753	403	439	27	466	248	210
Massac	343	726	621	530	86	268	370	160
McDonough	606	2,017	741	2,572	68	515	909	233
McHenry	659	1,946	1,724	2,867	99	1,166	2,012	386
McLean	1,640	5,354	2,629	5,137	198	937	3,474	615
Menard	503	1,285	289	529	18	580	152	150
Mercer	522	1,167	355	2,819	65	184	394	142
Monroe	200	1,178	232	503	17	150	684	52
Montgomery	1,332	3,853	1,876	1,224	50	383	1,019	209
Morgan	2,049	3,832	1,174	1,814	244	604	1,385	274
Moultrie	418	1,744	382	315	19	125	623	264
Ogle	320	1,096	1,706	1,518	44	1,299	1,281	471
Peoria	3,870	10,372	4,282	1,970	1,049	1,875	5,198	1,935
Perry	1,049	3,515	1,362	615	26	89	950	126
Piatt	363	1,135	423	477	13	94	999	231
Pike	1,245	3,263	530	721	20	424	314	272

PRIMARY VOTE FOR ATTORNEY GENERAL—ALL PARTIES—APRIL 9, 1940—Concluded

Counties.	Democratic.		Republican.					
	Samuel H. Block.	Harold G. Ward.	George F. Barrett.	Oscar E. Carlstrom.	Frank R. Eagleton.	Charles W. Hadley.	Edward A. Hayes.	George Landon.
Pope	296	581	390	251	48	668	92	98
Pulaski	407	1,133	332	346	35	542	263	95
Putnam	158	495	192	406	5	162	138	77
Randolph	750	4,210	636	780	54	449	3,142	125
Richland	486	1,185	267	406	68	132	746	116
Rock Island	3,271	5,720	1,833	5,184	334	1,305	3,560	455
Saline	1,980	4,555	870	1,696	312	763	994	459
Sangamon	5,809	14,207	6,445	9,706	1,386	3,684	4,625	1,086
Schuyler	541	1,620	212	336	9	115	544	145
Scott	403	1,337	438	278	9	386	107	94
Shelby	1,128	3,454	339	364	56	334	1,678	156
Stark	238	648	915	437	26	111	417	81
St. Clair	6,272	25,931	3,454	2,231	211	1,541	4,525	620
Stephenson	1,284	2,528	2,006	1,360	35	973	983	1,082
Tazewell	1,913	4,355	996	1,324	102	636	1,155	700
Union	840	2,942	463	377	36	1,261	282	102
Vermilion	2,157	7,448	4,735	2,645	213	1,457	3,636	836
Wabash	554	1,805	149	541	26	207	412	158
Warren	534	1,664	377	1,687	31	336	1,336	112
Washington	584	1,137	522	900	36	307	912	121
Wayne	568	1,778	751	1,017	97	653	319	253
White	1,139	2,158	395	709	47	160	209	268
Whiteside	654	2,008	1,442	3,057	54	697	2,257	505
Will	4,260	6,590	4,006	7,697	135	1,482	5,264	1,388
Williamson	1,806	6,525	769	1,726	126	293	3,274	335
Winnebago	1,843	5,128	2,945	5,941	168	3,177	3,969	1,122
Woodford	488	1,600	418	585	55	813	641	169
Down State	115,903	318,725	132,876	166,589	11,378	79,595	143,327	36,061
Cook County	186,281	502,522	144,868	75,150	4,090	22,763	110,228	17,400
Total	302,184	821,247	277,744	241,739	15,468	102,358	253,555	53,461

PRIMARY VOTE FOR REPRESENTATIVES IN CONGRESS—STATE AT LARGE—ALL PARTIES— APRIL 9, 1940

Counties.	Democratic.			Republican.														
	Walter J. Orlikoski.	T. V. Smith.	Scattering.	Orville L. Anderson.	William J. Baker.	William H. Brown.	John E. Cummings.	Stephen A. Day.	Allan Healy.	George S. Lavin.	Lloyd W. Lehman.	Charles P. MacAuley.	Frank J. Mackey.	James McGrath.	Earl C. Mertes.	Milford H. Olds.	William G. Stratton.	Scattering.
Adams	5,455	8,179	--------	443	338	241	331	1,757	353	246	946	502	1,272	254	104	93	4,193	--------
Alexander	2,101	2,724	--------	205	84	68	76	554	39	255	294	188	154	36	25	46	781	--------
Bond	973	1,323	--------	80	122	266	243	1,210	200	47	110	96	173	56	25	25	1,097	--------
Boone	339	560	--------	509	338	173	183	658	181	56	783	318	250	130	37	87	2,269	--------
Brown	1,034	1,554	--------	41	68	45	28	368	23	6	37	27	17	10	4	6	348	--------
Bureau	2,320	2,676	--------	656	279	333	439	1,851	240	63	321	747	856	239	81	1,951	2,852	--------
Calhoun	618	890	--------	70	50	33	34	432	19	22	145	153	284	34	15	33	385	--------
Carroll	568	729	--------	448	281	141	222	1,170	222	42	143	123	134	228	272	172	1,682	--------
Cass	1,365	2,243	--------	295	175	69	66	495	34	18	83	54	423	23	6	51	779	--------
Champaign	4,062	6,226	--------	1,647	700	405	542	2,874	354	132	757	907	2,585	713	172	361	5,758	--------
Christian	5,369	7,345	--------	445	336	227	248	1,359	551	63	123	177	119	146	432	439	2,391	--------
Clark	1,942	2,653	--------	124	129	67	132	1,293	362	80	170	190	451	85	20	21	1,413	--------
Clay	1,709	2,229	--------	731	195	116	115	692	71	18	25	170	440	39	24	48	1,538	--------
Clinton	2,059	2,699	--------	531	90	63	97	683	55	21	61	91	61	41	12	34	974	--------
Coles	3,375	4,850	--------	379	299	154	265	2,094	865	254	435	316	436	165	64	132	3,127	--------
Cook— (See below).																		
Crawford	1,837	2,434	--------	531	121	175	146	551	422	101	123	186	546	88	26	27	1,036	--------
Cumberland	1,108	1,514	--------	337	62	61	72	656	43	9	25	98	364	52	107	56	656	--------
DeKalb	1,212	1,622	--------	1,356	565	242	473	1,885	667	872	1,201	397	389	263	251	123	3,533	--------
DeWitt	1,506	2,067	--------	474	306	155	217	820	147	39	112	223	441	132	26	120	2,408	--------
Douglas	1,578	2,197	--------	574	119	61	98	1,069	465	230	228	197	202	100	28	44	1,734	--------
DuPage	4,016	4,891	--------	6,103	2,258	1,485	1,644	6,992	3,403	394	1,278	1,089	879	968	819	2,430	11,857	--------
Edgar	2,261	3,345	--------	340	145	129	110	1,025	547	57	622	357	730	83	37	37	1,511	--------
Edwards	669	885	--------	243	76	47	79	571	206	82	51	138	424	39	13	9	519	--------
Effingham	2,619	3,229	--------	272	185	93	116	942	92	15	52	103	222	39	9	32	1,484	--------
Fayette	2,669	3,656	--------	948	168	150	159	1,502	59	31	78	155	178	86	172	113	1,140	--------
Ford	1,147	1,451	--------	1,383	172	142	136	974	80	20	89	252	694	79	171	80	1,128	--------
Franklin	6,259	8,338	--------	723	513	321	265	1,543	178	174	888	682	758	264	98	143	2,380	--------
Fulton	3,849	5,114	--------	1,093	506	318	419	2,285	206	97	234	206	350	192	42	95	3,366	--------
Gallatin	1,081	1,889	--------	80	39	43	46	187	105	28	35	46	92	35	6	11	386	--------

PRIMARY VOTE FOR REPRESENTATIVES IN CONGRESS—STATE AT LARGE—ALL PARTIES—APRIL 9, 1940—Concluded

Counties.	Democratic.			Republican.														
	Walter J. Orlikoski.	T. V. Smith.	Scattering.	Orville L. Anderson.	William J. Baker.	William H. Brown.	John E. Cummings.	Stephen A. Day.	Allan Healy.	George S. Lavin.	Lloyd W. Lehman.	Charles P. MacAuley.	Frank J. Mackey.	James McGrath.	Earl C. Mertes.	Milford H. Olds.	William G. Stratton.	Scattering.
Greene	2,143	3,166		144	71	62	46	322	39	23	18	66	610	70	13	246	700	
Grundy	1,089	1,408		1,193	164	146	269	560	568	119	142	193	108	152	29	63	2,753	
Hamilton	1,095	1,669		217	105	73	64	567	51	35	103	258	353	67	41	48	777	
Hancock	2,565	3,636		306	204	306	797	1,966	214	68	174	315	307	135	59	59	2,231	
Hardin	843	1,176		59	46	49	60	307	351	53	44	57	292	37	11	16	505	
Henderson	848	1,011		187	45	62	121	733	99	29	58	85	121	45	19	333	981	
Henry	2,897	3,199		2,500	342	289	835	2,310	261	101	387	809	526	268	85	148	3,399	
Iroquois	2,038	2,826		787	193	324	479	1,933	797	206	465	231	681	169	79	85	2,815	
Jackson	3,832	5,209		363	971	540	240	1,008	362	93	170	976	1,531	126	44	43	1,551	
Jasper	1,573	2,011		69	75	69	218	1,120	65	30	25	148	617	36	4	7	616	
Jefferson	3,188	4,806		731	182	192	485	1,082	117	70	140	401	966	96	41	320	1,047	
Jersey	1,257	1,823		109	65	83	157	203	46	20	46	104	868	99	34	216	597	
JoDaviess	1,035	1,358		247	200	162	244	1,426	128	29	138	142	124	152	274	173	2,188	
Johnson	1,135	1,359		206	101	93	132	875	77	31	143	406	444	92	32	35	1,123	
Kane	4,343	5,926		7,305	2,166	1,056	1,470	6,878	2,342	378	1,115	1,153	873	731	257	516	15,008	
Kankakee	2,714	3,252		321	304	390	387	993	906	227	782	231	4,146	265	95	99	5,476	
Kendall	453	639	8	1,373	166	76	125	304	145	24	200	68	74	27	8	19	1,746	1
Knox	3,051	3,749		1,762	736	302	530	5,397	228	96	243	337	284	220	51	152	6,465	
Lake	5,054	6,218		2,720	1,119	1,050	786	10,294	3,136	613	2,634	2,748	2,571	1,239	274	418	13,484	
LaSalle	7,244	8,004		3,279	952	677	864	4,507	440	203	527	616	1,007	2,558	613	618	8,138	
Lawrence	1,910	2,623		171	151	92	120	956	364	231	145	215	308	80	18	33	1,144	
Lee	1,573	1,972		1,350	407	158	294	2,699	378	634	951	315	202	242	73	170	3,143	
Livingston	3,183	3,926		2,407	1,171	423	438	3,462	414	59	393	298	199	203	51	243	3,422	
Logan	2,424	3,462		1,000	424	214	254	1,744	337	61	110	262	251	553	32	59	3,317	
Macon	6,319	9,586		1,948	1,293	892	963	4,344	1,053	174	619	885	1,349	483	107	270	8,653	
Macoupin	5,320	6,910		443	265	287	250	2,380	247	66	217	289	2,638	267	77	137	2,284	
Madison	11,129	14,076		1,986	681	1,465	1,434	5,383	2,952	377	1,062	774	1,173	436	226	206	5,453	
Marion	3,567	5,142		1,526	311	190	244	450	97	37	59	211	1,041	79	48	61	1,756	
Marshall	929	1,327		545	304	207	121	783	78	20	92	85	61	85	19	15	1,021	
Mason	1,685	2,645		85	323	132	149	519	59	10	71	90	69	66	8	29	1,224	

Massac	736	1,016	--------	123	124	61	134	455	101	30	108	317	172	82	35	33	948	1
McDonough	1,745	2,518	--------	268	285	355	1,094	2,398	258	94	209	233	268	145	45	63	2,473	--------
McHenry	1,835	2,323	--------	1,134	399	318	277	1,706	818	176	1,338	985	572	242	170	167	4,598	--------
McLean	4,742	6,688	--------	2,211	1,334	657	858	3,562	553	162	461	681	375	660	1,146	505	7,626	--------
Menard	1,224	1,665	--------	551	166	96	89	862	85	47	72	108	104	25	5	29	722	--------
Mercer	1,147	1,526	--------	490	156	186	408	1,647	297	69	165	136	167	139	47	70	1,850	--------
Monroe	1,092	1,294	--------	390	214	186	76	156	147	60	54	71	484	31	14	9	866	--------
Montgomery	3,558	4,727	--------	1,285	270	223	228	992	305	49	144	274	1,685	267	55	251	1,867	--------
Morgan	3,777	5,312	--------	599	505	1,058	500	1,642	402	88	178	260	550	153	23	165	2,932	--------
Moultrie	1,410	2,210	--------	220	108	70	59	456	87	23	83	108	447	178	70	93	930	--------
Ogle	867	1,329	--------	601	1,337	224	263	1,570	279	55	220	232	1,535	486	101	132	2,961	--------
Peoria	9,017	12,964	--------	1,830	1,575	2,124	4,620	6,555	1,890	813	1,114	964	1,141	2,707	397	443	7,286	--------
Perry	3,191	4,079	--------	227	492	244	178	395	179	51	90	188	1,152	136	22	36	2,155	--------
Piatt	934	1,542	--------	200	120	75	98	684	58	21	94	141	830	168	32	27	1,158	--------
Pike	3,080	4,136	--------	719	128	79	101	552	58	83	418	154	519	82	21	34	967	--------
Pope	738	849	--------	86	83	47	50	320	359	26	52	207	491	50	29	24	641	--------
Pulaski	1,172½	1,669½	--------	61½	81	87	98½	844	49	77	276	298	753	123	39½	38	497	--------
Putnam	492	607	--------	211	183	104	68	278	62	15	37	43	79	33	2	28	505	--------
Randolph	4,225	4,855	--------	174	442	238	170	890	224	51	95	269	2,883	83	21	53	4,063	--------
Richland	1,023	1,534	--------	242	130	124	307	544	112	32	82	152	167	58	15	25	799	--------
Rock Island	5,596	7,333	--------	2,493	536	534	1,128	5,737	1,166	265	688	683	669	538	128	292	5,338	--------
Saline	4,196	5,597	--------	352	291	222	492	1,239	460	88	386	966	783	300	127	102	2,650	--------
Sangamon	15,290	17,524	--------	5,324	2,998	3,274	1,881	8,510	1,354	698	964	1,564	1,910	945	232	426	14,574	--------
Schuyler	1,273	2,012	--------	473	165	111	78	207	69	20	52	68	96	34	9	16	898	--------
Scott	1,221	1,743	--------	268	39	32	21	606	50	16	141	447	207	45	11	12	523	--------
Shelby	2,744	4,261	--------	411	353	120	170	945	97	41	81	192	434	167	249	190	1,329	--------
Stark	689	808	--------	684	88	80	105	873	61	11	111	194	133	169	15	97	783	--------
St. Clair	23,479	25,250	--------	517	525	838	298	2,798	1,051	1,042	1,538	813	4,442	421	186	179	3,583	--------
Stephenson	2,537	3,396	--------	687	624	402	392	2,303	573	81	256	309	430	277	602	328	3,549	--------
Tazewell	3,627	5,913	--------	1,023	1,005	633	589	1,261	279	107	301	160	495	468	34	55	1,944	--------
Union	2,509	4,039	--------	523	94	71	71	878	337	43	236	142	477	45	18	34	1,403	--------
Vermilion	6,629	8,629	--------	1,629	636	586	566	5,501	475	313	2,045	1,302	1,132	1,054	226	270	5,447	--------
Wabash	1,588	2,238	--------	150	92	59	121	578	153	61	70	172	252	50	13	26	647	--------
Warren	1,530	2,060	--------	645	120	164	940	1,304	236	79	166	206	178	125	26	176	1,957	--------
Washington	1,448	1,431	--------	362	441	367	127	1,237	94	46	88	97	496	36	18	25	1,127	--------
Wayne	1,658	2,232	--------	320	256	246	697	1,061	103	55	84	347	409	79	30	59	1,194	--------
White	2,198	3,408	--------	101	96	109	105	623	395	112	137	213	170	69	16	72	1,032	--------
Whiteside	1,874	2,144	--------	1,239	402	254	377	2,393	588	731	1,000	352	533	230	59	331	4,101	--------
Will	8,409	8,378	--------	9,625	1,597	1,099	1,129	3,028	758	266	857	730	644	1,171	379	1,502	10,017	--------
Williamson	5,642	7,682	--------	452	406	364	318	1,933	300	182	944	718	993	231	72	118	2,915	--------
Winnebago	4,692	6,335	--------	4,323	4,921	1,237	812	3,069	952	168	449	758	2,835	1,403	344	432	7,582	--------
Woodford	1,539	1,962	--------	1,053	521	165	121	722	427	45	114	69	58	49	18	15	1,291	--------
Down State	297,909½	390,844½	8	100,726½	46,594	33,407	39,791½	177,311	42,841	14,081	36,720	37,279	69,868	27,451	10,921½	18,638	285,470	2
Cook County	584,851	574,956	--------	99,165	22,361	19,292	23,888	59,040	93,656	93,117	25,239	17,017	82,819	24,877	9,080	25,396	86,384	--------
Total	882,760½	965,800½	8	199,891½	68,955	52,699	63,679½	236,351	136,497	107,198	61,959	54,296	152,687	52,328	20,001½	44,034	371,854	2

PRIMARY VOTE FOR REPRESENTATIVE IN CONGRESS—ALL PARTIES—APRIL 9, 1940

1st District—Cook County.

Democratic—	
Arthur W. Mitchell	17,767
Willard S. Townsend	3,358
Republican—	
William E. King	9,680
Patrick B. Prescott	2,179
Oscar DePriest	1,948
Carl A. Hansberry	853
Kathryn M. Johnson	273
Benjamin W. Clayton	162
Richard E. Parker	136
James G. Blake	91

2nd District—Cook County.

Democratic—	
Raymond S. McKeough	66,491
Edward P. Garrity	17,916
Joseph Frank	11,004
Republican—	
P. H. Moynihan	20,291
Arthur G. Lindell	13,863
Emmet F. Byrne	8,101
Thomas A. Thornton	6,575
Edward J. Finan	4,794
Theodore R. Katzmann	2,033
John T. Conlon	1,178
Frank O'Leath	1,025
Leroy Bernard	651
Benjamin W. Mach	562
Edward Worldly	382

3rd District—Cook County.

Democratic—	
Edward A. Kelly	81,747
Eugene T. Horn	15,067
Frank Pulaski	13,763
Republican—	
Waldemar J. Roehler	19,807
Goodwin L. Dosland	19,508
Joseph D. Carey, Jr	5,663
John DeKoker, Jr	4,671
James O. Koontz	2,677

4th District—Cook County.

Democratic—	
Harry P. Beam	48,799
Republican—	
Henry F. Schmudde	4,776
Joseph F. Wronski	4,610

5th District—Cook County.

Democratic—	
A. J. Sabath	20,200
Stanislaus T. Kusper	7,362
Harry G. Green	909
Frank C. Freid	582
Isadore Ruoin	274
Republican—	
Martin Dykema	2,318
Matthew J. Vogel	2,151
William L. Boehm	683

6th District—Cook County.

Democratic—	
A. F. Maciejewski	88,274
Ambrose Kelly	8,731
James P. Donahue	6,761
Thomas F. Cullerton	6,284
Robert Leonard	4,205
Robert J. Roach	3,259
William J. Condon	3,126
Lewis L. Root	2,847
Howard Hanreddy	469
Republican—	
Joseph Wagner	19,224
William J. Mink	15,159
Michael J. Creighton	7,274
Edward E. Kennedy	5,374
David M. Jacobson	3,931
Jerome S. Breakstone	1,779

7th District—Cook County.

Democratic—	
Leonard W. Schuetz	93,987
Stanley Adam Lesniewski	28,379
Floyd E. Adams	19,482
J. Edward Clancy	13,884
Christ Sears Minneci	5,711
Republican—	
James C. Moreland	33,610
Alex Loeffler	20,712
M. A. Michaelson	12,830
James J. Ripley	3,901
Frank A. Dahlke	2,819
Charles Brown	2,800
Frederick W. Beach	1,923

8th District—Cook County.

Democratic—	
Leo Kocialkowski	23,091
Frank Uczciwek	3,100
Frank Lash	1,851
Leopold Lagona	872
Albert E. Bucciere	839
Eugene Kabat	830
Republican—	
Anthony V. Champagne	2,313
George M. Rozczynialski	1,540
Edmund Lagona	206
Phillip Koczorowski	169
Lewis Slowik	98

9th District—Cook County.

Democratic—	
James McAndrews	26,175
Frank W. Brown	2,926
Monte G. Randall	2,693
Vincent Paul Ducey	1,305
Republican—	
Charles S. Dewey	19,221
Don Donnelly	1,375
T. McCormick Hartford	973
Scattering	2

PRIMARY VOTE FOR REPRESENTATIVE IN CONGRESS—ALL PARTIES—APRIL 9, 1940—Continued

10th District

Counties.	Democratic.	Republican.					
	John Haderlein.	George A. Paddock.	Drennan J. Slater.	William Mason.	Robert E. Schaefer.	John Fay Harris.	James M. Crume.
Cook	65,629	27,735	21,826	6,930	5,047	2,732	1,489
Lake	6,509	10,162	7,294	4,451	919	2,346	658
Total	72,138	37,897	29,120	11,381	5,966	5,078	2,147

11th District

Counties.	Democratic.	Republican.	
	Edgar O. Eakin.	Chauncey W. Reed.	Walter T. Woodcock.
DuPage	5,244	18,154	6,872
Kane	5,221	14,385	13,890
McHenry	2,091	5,227	3,896
Will	8,926	11,791	8,308
Total	21,482	49,557	32,966

12th District

Counties.	Democratic.		Republican.
	Lewis M. Long.	Scattering.	Noah M. Mason.
Boone		6	3,722
DeKalb	136	11	6,947
Grundy	31	100	3,577
Kendall		65	2,303
LaSalle	576	46	14,730
Winnebago	305	50	16,965
Total	1,048	278	48,244

13th District

Counties.	Democratic.			Republican.
	John B. Hayes.	Woodrow Wilson King.	Gerrit J. Schutt.	Leo E. Allen.
Carroll	311	387	128	3,600
JoDaviess	631	513	238	3,730
Lee	1,136	948	255	6,507
Ogle	1,165	314	79	6,362
Stephenson	1,540	687	1,543	6,406
Whiteside	717	1,783	154	8,101
Total	5,500	4,632	2,397	34,706

PRIMARY VOTE FOR REPRESENTATIVE IN CONGRESS—ALL PARTIES—APRIL 9, 1940—Continued

14th District

Counties.	Democratic.		Republican.			
	Forest Dizotell.	Carroll E. Hicks.	Anton J. Johnson.	Benjamin S. Bell.	Dr. Bert Roan.	George Parrick.
Hancock	1,402	2,370	2,102	1,682	244	324
Henderson	658	460	1,125	411	93	51
McDonough	1,432	1,199	3,687	619	1,037	62
Mercer	1,017	618	2,335	1,215	129	135
Rock Island	7,273	2,788	6,717	6,046	155	337
Warren	1,158	1,002	2,603	877	302	50
Total	12,940	8,437	18,569	10,850	1,960	959

15th District

Counties.	Democratic.			Republican.
	Russell Gunn.	Jesse J. Fidler.	Tom Moore.	Robert B. Chiperfield.
Adams	6,251	1,675	2,330	6,694
Fulton	638	5,085	822	5,975
Henry	1,976	709	801	7,031
Knox	1,270	2,337	597	9,633
Schuyler	677	851	599	1,196
Total	10,812	10,657	5,149	30,529

16th District

Counties.	Democratic.			Republican.	
	M. R. Clark.	Roderick L. Lane.	Alvin H. Shelby.	Everett M. Dirksen.	William A. Bone.
Bureau	1,991	634	372	5,451	1,558
Marshall	614	416	247	1,696	471
Peoria	5,495	5,825	2,497	19,629	3,251
Putnam	413	126	104	950	122
Stark	638	151	93	1,636	457
Tazewell	1,920	2,632	1,397	5,244	637
Total	11,071	9,784	4,710	34,606	6,496

17th District

Counties.	Democratic.	Republican.
	J. Joseph Pitts.	Leslie C. Arends.
Ford	1,385	3,207
Livingston	3,633	7,278
Logan	3,415	5,233
McLean	6,754	13,242
Woodford	1,917	2,624
Total	17,104	31,584

PRIMARY VOTE FOR REPRESENTATIVE IN CONGRESS—ALL PARTIES—APRIL 9, 1940—Continued

18th District

Counties.	Democratic.	Republican.
	James A. Meeks.	Jessie Sumner.
Clark	2,960	2,921
Cumberland	1,669	1,482
Edgar	3,841	3,188
Iroquois	2,873	6,119
Kankakee	3,541	8,126
Vermilion	9,547	12,125
Total	24,431	33,961

19th District

Counties.	Democratic.		Republican.
	Alfred D. Huston.	Carl N. Weilepp.	William H. Wheat.
Champaign	5,411	1,057	11,284
Coles	3,408	1,405	5,379
DeWitt	864	1,320	3,255
Douglas	1,641	535	3,052
Macon	2,732	7,953	13,155
Moultrie	1,249	825	1,767
Piatt	661	926	2,086
Shelby	2,548	1,948	2,869
Total	18,514	15,969	42,847

20th District

Counties.	Democratic.	Republican.		
	James M. Barnes.	Hardin E. Hanks.	Chas. M. Hagen.	Robert B. Adams.
Brown	1,657	358	164	84
Calhoun	960	225	602	271
Cass	2,484	1,160	202	243
Greene	2,738	542	412	334
Jersey	1,952	288	669	473
Mason	2,688	482	751	427
Menard	1,604	664	585	340
Morgan	6,421	1,735	2,038	1,420
Pike	4,136	757	811	637
Scott	1,863	559	504	226
Total	26,503	6,770	6,738	4,455

PRIMARY VOTE FOR REPRESENTATIVE IN CONGRESS—ALL PARTIES—APRIL 9, 1940—Continued

21st District

Counties.	Democratic.		Republican.		
	Frank W. Fries.	Peter F. Mack.	Evan Howell.	Charles N. Neal.	Duncan McDonald.
Christian	5,512	3,092	2,432	1,172	397
Macoupin	6,552	3,086	3,627	1,048	742
Montgomery	4,428	1,769	3,045	1,134	496
Sangamon	14,906	6,120	14,155	9,884	4,213
Total	31,398	14,067	23,259	13,238	5,848

22nd District

Counties.	Democratic.					Republican.		
	Edwin M. Schaefer.	George E. Hary.	A. L. (Al) Bedel.	Henry Frees.	Scattering.	Calvin D. Johnson.	Jesse R. Brown.	Leroy E. Miller.
Bond	1,367	98	43	69		702	1,607	164
Madison	14,388	1,640	1,138	1,275	2	5,026	9,947	1,108
Monroe	1,288	56	56	54		1,262	384	106
St. Clair	28,149	2,952	2,721	1,939		9,124	3,663	506
Washington	1,705	95	57	56		1,814	736	384
Total	46,897	4,841	4,015	3,393	2	17,928	16,337	2,268

23rd District

Counties.	Democratic.	Republican.	
	Laurence F. Arnold.	Ben O. Sumner.	Milo D. Yelvington.
Clinton	2,980	1,402	218
Crawford	2,624	1,448	885
Effingham	3,972	1,515	507
Fayette	3,729	1,971	675
Jasper	2,426	179	1,917
Jefferson	5,806	2,295	1,024
Lawrence	2,753	2,327	374
Marion	5,195	2,784	381
Richland	1,789	1,072	632
Wabash	2,481	1,194	215
Total	33,755	16,187	6,828

PRIMARY VOTE FOR REPRESENTATIVE IN CONGRESS—ALL PARTIES—APRIL 9, 1940—Concluded

24th District

Counties.	Democratic.		Republican.	
	Claude V. Parsons.	Woodrow Frailey.	James V. Heidinger.	Scattering.
Clay	2,250	430	2,159	
Edwards	952	142	1,506	
Gallatin	2,096	531	567	
Hamilton	2,038	761	1,397	
Hardin	1,168	562	936	
Johnson	1,596	263	2,191	
Massac	1,348	102	1,578	2
Pope	1,080	109	1,264	
Saline	6,956	1,072	4,776	
Wayne	2,205	603	3,010	
White	3,236	1,043	1,480	
Total	24,925	5,618	20,864	2

25th District

Counties.	Democratic.		Republican.	
	Kent E. Keller.	Scattering.	C. W. (Runt) Bishop.	H. E. Morgan.
Alexander	3,057		1,116	870
Franklin	9,171		1,466	4,210
Jackson	5,845	2	3,302	2,011
Perry	4,935		1,808	1,372
Pulaski	1,883		831	799
Randolph	5,137		3,565	1,781
Union	3,816		1,451	1,071
Williamson	9,429		4,141	2,165
Total	43,273	2	17,680	14,279

PRIMARY VOTE FOR STATE SENATORS—ALL PARTIES—APRIL 9, 1940

2nd District—Cook County.

Democratic—	
Frank Ryan	15,474
John James Vader	1,207
Republican—	
George W. Tebbens	1,304
John H. Teune	1,016
Walter J. Mueller	547

4th District—Cook County.

Democratic—	
Frank McDermott	24,177
Anton Grabowski	6,994
Stanley A. Kasprzyk	4,212
Jacob J. Pletka	1,288
William F. McDonnell	1,223
Edwin F. Morkes	572
Republican—	
Peter Lipinski	5,574

6th District—Cook County.

Democratic—	
John J. Meyers	42,800
Republican—	
William G. Knox	22,268
James G. Barber	6,391
Oscar Emil Lundgren	6,130
Edwin R. Eckersall	2,970
Harry F. Hamlin	2,433
Scattering	1

PRIMARY VOTE FOR STATE SENATORS—ALL PARTIES—APRIL 9, 1940—Continued

8th District

Counties.	Democratic.			Republican.			
	Theodore Reusch.	Oscar Soderquist.	Scattering.	Ray Paddock.	Richard B. Martin.	Albert E. Nordstrom.	Verne Corley.
Boone				1,979	676	654	279
Lake	183	109	248	15,197	5,704	3,411	2,669
McHenry			68	5,063	1,354	1,089	445
Total	183	109	316	22,239	7,734	5,154	3,393

10th District

Counties.	Democratic.	Republican.		
	John R. Logan.	Charles W. Baker.	Harry G. Leach.	Daniel L. Kinson.
Ogle	1,205	5,234	1,395	342
Winnebago	6,271	12,391	4,134	1,589
Total	7,476	17,625	5,529	1,931

12th District

Counties.	Democratic.	Republican.	
	Frank H. Trunck.	Edward E. Laughlin.	Harry H. Stahl.
Carroll	709	1,749	1,760
JoDaviess	1,274	1,792	1,648
Stephenson	3,743	4,349	2,560
Total	5,726	7,890	5,968

14th District

Counties.	Democratic.	Republican.
	James T. Walsh.	Arnold P. Benson.
Kane	5,501	22,791
Kendall	620	2,218
Total	6,121	25,009

PRIMARY VOTE FOR STATE SENATORS—ALL PARTIES—APRIL 9, 1940—Continued

16th District

Counties.	Democratic.	Republican.
	Clark Hart.	Simon E. Lantz.
Livingston	3,609	6,992
Marshall	1,184	1,893
Putnam	598	949
Woodford	1,925	2,679
Total	7,316	12,513

18th District—Peoria County

Democratic—		Republican—	
Thomas E. Madden	9,082	Clyde C. Trager	6,847
Joseph M. Mittleman	7,028	William B. Stone	5,870
		William P. Buchanan	5,296
		John Radley	3,778
		Guy W. Wait	1,044

20th District

Counties.	Democratic.	Republican.
	Varnum A. Parish.	Louis E. Beckman.
Grundy	1,296	3,386
Iroquois	2,561	5,217
Kankakee	3,604	8,182
Total	7,461	16,785

22nd District

Counties.	Democratic.				Republican.	
	Ralph M. Jinkins.	Victor Scott.	Oda M. Sizemore.	C. E. (Mayor) Spang.	John W. Speakman.	Will J. Sandusky.
Edgar	347	2,473	1,644	251	2,421	925
Vermilion	4,534	2,009	2,291	1,938	7,662	6,285
Total	4,881	4,482	3,935	2,189	10,083	7,210

PRIMARY VOTE FOR STATE SENATORS—ALL PARTIES—APRIL 9, 1940—Continued

24th District

Counties.	Democratic.	Republican.	
	Dr. Richard C. Shurtz.	Everett R. Peters.	Roy R. Cline.
Champaign	6,549	8,524	3,489
Moultrie	1,803	1,252	442
Piatt	1,296	1,266	903
Total	9,648	11,042	4,834

26th District

Counties.	Democratic.	Republican.				
	L. C. Sieberns.	Wilbur J. Cash.	Alonzo L. Sargent.	Mrs. Mary B. Funk.	Gordon W. Childers.	Maurice Kalahar.
Ford	1,395	633	1,452	714	189	283
McLean	6,625	4,034	3,177	3,794	1,830	1,452
Total	8,020	4,667	4,629	4,508	2,019	1,735

28th District

Counties.	Democratic.	Republican.	
	Nicholas L. Hubbard.	Ray A. Dillinger.	Louis L. Mason.
DeWitt	2,128	2,331	1,047
Logan	3,864	4,157	1,095
Macon	10,078	10,420	4,470
Total	16,070	16,908	6,612

30th District

Counties.	Democratic.	Republican.	
	Martin B. Lohmann.	Edwin McDonald.	William S. Schuermann.
Brown	1,606	327	231
Cass	2,517	1,196	312
Mason	2,752	590	1,095
Menard	1,544	1,128	445
Schuyler	1,849	964	245
Tazewell	6,517	2,531	2,034
Total	16,785	6,736	4,362

PRIMARY VOTE FOR STATE SENATORS—ALL PARTIES—APRIL 9, 1940—Continued

32nd District

Counties.	Democratic.		Republican.	
	Miss Mary Davidson.	Carle R. Crabb.	T. Mac Downing.	Roy R. Barnes.
Hancock	3,051	1,415	3,308	928
McDonough	1,622	1,171	4,955	512
Warren	1,537	623	3,001	777
Total	6,210	3,209	11,264	2,217

34th District

Counties.	Democratic.	Republican.	
	Melvin Thomas.	Robert W. Lyons.	Lew Wallace.
Clark	2,580	1,441	1,449
Coles	5,016	3,013	3,258
Douglas	2,085	1,672	1,391
Total	9,681	6,126	6,098

36th District

Counties.	Democratic.					Republican.
	Lewis L. Boyer.	Jos. E. Heckenkamp.	Lawrence A. Zeiger.	M. C. McAdams.	Eldredge R. Boyer.	A. Otis Arnold.
Adams	4,774	3,391	2,918	766	392	6,416
Calhoun	323	699	19	103	29	932
Pike	1,946	2,213	548	1,001	195	2,074
Scott	500	836	189	258	45	1,201
Total	7,543	7,139	3,684	2,128	661	10,623

38th District

Counties.	Democratic.		Republican.
	Harry C. Stuttle.	Claude H. Griffiths.	Elmer H. Droste.
Greene	1,375	2,049	1,091
Jersey	1,454	596	1,176
Macoupin	5,974	2,340	5,099
Montgomery	4,351	1,750	4,194
Total	13,154	6,735	11,560

PRIMARY VOTE FOR STATE SENATORS—ALL PARTIES—APRIL 9, 1940—Continued

40th District

Counties.	Democratic.			Republican.		
	Jno. W. Fribley.	C. F. Easterday.	Lon E. Martin.	Byron Bentley.	Edward E. Adams.	Harry M. Curzon.
Christian	4,569	1,841	2,856	1,777	1,737	677
Cumberland	1,001	630	259	557	293	532
Fayette	1,216	2,491	763	1,532	545	554
Shelby	2,903	1,537	989	1,043	586	1,063
Total	9,689	6,499	4,867	4,909	3,161	2,826

42nd District

Counties.	Democratic.	Republican.
	John J. Parish.	Ray Stroud.
Clay	2,094	1,900
Clinton	2,788	1,257
Effingham	3,339	2,236
Marion	5,253	2,741
Total	13,474	8,134

44th District

Counties.	Democratic.		Republican.		
	Jos. H. Davis.	W. H. Owen.	R. G. Crisenberry.	Elbert Waller.	Harry Wilson.
Jackson	5,001	1,369	3,243	1,945	461
Monroe	901	461	1,358	177	103
Perry	1,500	3,780	1,484	930	909
Randolph	3,871	1,556	3,835	1,048	506
Washington	1,070	780	1,636	605	571
Total	12,343	7,946	11,556	4,705	2,550

46th District

Counties.	Democratic.		Republican.
	Clyde Lee.	Sidney Parker.	Hassel B. Smith.
Jasper	1,378	1,327	1,538
Jefferson	5,383	2,118	3,208
Richland	1,112	765	1,604
Wayne	1,332	1,660	2,481
Total	9,205	5,870	8,831

PRIMARY VOTE FOR STATE SENATORS—ALL PARTIES—APRIL 9, 1940—Concluded

48th District

Counties.	Democratic.					Republican.		
	D. T. Woodard.	James W. Karber.	Lyman W. Emmons.	John McCullough.	W. O. Stacy.	George C. Armstrong.	Ben H. Townsend.	Scattering.
Crawford	352	122	937	1,306	109	384	50	9
Edwards	535	54	31	12	570	56	113	-------
Gallatin	545	1,907	53	79	173	1	12	82
Hardin	273	1,093	33	64	48	40	7	7
Lawrence	649	154	1,960	300	186	777	-------	-------
Wabash	1,165	500	613	185	342	25	188	8
White	2,490	1,056	193	314	379	47	65	111
Total	6,009	4,886	3,820	2,260	1,807	1,330	435	217

50th District

Counties.	Democratic.		Republican.			
	J. Will Howell.	R. Wallace Karraker.	Harris W. Jones.	C. H. (Herb) Whitcomb.	R. L. Britton.	Wallace A. Bandy.
Alexander	671	2,254	393	362	647	361
Franklin	8,458	3,047	1,680	1,262	1,117	1,593
Pulaski	766	978	148	83	1,575	210
Union	1,641	3,084	1,260	313	342	437
Williamson	5,163	3,734	2,463	2,605	374	973
Total	16,699	13,097	5,944	4,625	4,055	3,574

PRIMARY VOTE FOR REPRESENTATIVES IN THE GENERAL ASSEMBLY—ALL PARTIES—APRIL 9, 1940

1st District—Cook County.

Democratic—	
Daniel M. Flanigan	14,655
Otto Cooper	1,537
Republican—	
Ernest A. Greene	3,500
Arthur T. Broche	3,026½
Irene McCoy Gaines	1,240
Lausayle Brown	1,090½
Alfonso S. Rocco	423½
J. Allen Grant	325½

2nd District—Cook County.

Democratic—	
James J. Ryan	26,936½
Vito Marzullo	19,976
William J. Daly	3,178
Alva G. Wood	1,370
Herbert J. Niemoth	991
Republican—	
James J. Adduci	5,360
Harry Teune	1,305
Matthew E. Mayer	697½
Michael Camp	409
Amoth C. Cope	236
Edward Kniff	173½

3rd District—Cook County.

Democratic—	
George Garry Noonan	30,009
Joseph F. Tittinger	3,764
George Williams	2,129
Frank J. Zengri	1,352
Francis P. Cahill	1,224½
James Phil Durden	627
Lobengula Mosley	616½
Republican—	
Charles J. Jenkins	12,781½
Joseph E. Snowden	3,375½
Frank S. Cacciatore	1,538½
Cora A. Graham	1,511
William McCuen	793
M. Earle Sardon	482

4th District—Cook County.

Democratic—	
John C. Kluczynski	44,468
John F. Boyle	42,122
Frank L. Wozniak	13,689½
Henry J. Barrett	5,718½
Raleigh W. Kean	5,678½
Stephen E. Tamborski	4,091
Richard Walicki	2,291
Frank D. Novak	1,775½
Republican—	
Michael A. Ruddy	16,612

5th District—Cook County.

Democratic—	
Louis G. Berman	40,475½
Stillman M. Frankland	29,378
David X. Meyers	9,875½
John J. Sullivan	6,087½
James E. Murphy	5,436
George C. Adams	4,370½
John J. Jackson	4,141½
Helene Leach	3,893
J. Gail Strader	2,623½
Herman Forel	1,416½
Booker McNeamon Money	1,184
Republican—	
William J. Warfield	25,555½
Noble W. Lee	13,822
Matilda Fenberg	8,059
Edward N. White	6,284½
Clifford T. Johnson	5,051½
Benjamin H. Crockett, Sr	4,753½
Margaret Kathryn Woods	2,863
Madison C. B. Mason	1,465½
Paul Branch	1,198
W. Thomas Soders	1,095
Scattering	1½

6th District—Cook County.

Democratic—	
Charles H. Weber	65,462
George H. Smith	42,688
Patrick T. Driscoll	18,230
James F. Maloney	15,770½
Scattering	1½
Republican—	
Alan E. Ashcraft, Jr	39,202½
James J. Barbour	37,842
Charles W. Swanson	37,122½
Benjamin J Schultz	7,056½

7th District—Cook County.

Democratic—	
Emmett McGrath	59,764
Raymond W. Smith	14,579½
John Joseph Ryan	11,054
William F. Donahue	9,550
Republican—	
Bernice T. Van der Vries	68,679½
Arthur W. Sprague	56,124½
Lester D. Wilcox	19,663
Thomas Mathiesen	9,788½
William Kretschmar	6,099

PRIMARY VOTE FOR REPRESENTATIVES IN THE GENERAL ASSEMBLY—ALL PARTIES—APRIL 9, 1940—Continued

8th District

Counties.	Democratic.	
	Thomas A. Bolger.	Jack H. Hoff.
Boone	743	495
Lake	12,026½	8,887½
McHenry	8,078½	2,177½
Total	20,848	11,560

8th District—Continued

Counties.	Republican.										
	Nick Keller.	Harold D. Kelsey.	C. Russell Allen.	Willis A. Overholzer.	Charles Kerwin Stratton.	Brown Pierce.	Charles E. Neal.	Michael J. Haney.	Martin Jensen.	Daniel S. Hunt.	Scattering.
Boone	3,225½	2,579½	1,177½	1,283½	1,074	398	235	129	420	344½	------
Lake	24,257	16,744	2,890½	13,478½	7,569	6,963	4,240	3,233½	2,408½	1,793½	------
McHenry	2,719½	4,451½	15,776½	1,109	1,771	473	294	147½	498	304½	3
Total	30,202	23,775	19,844½	15,871	10,414	7,834	4,769	3,510	3,326½	2,442½	3

9th District—Cook County

Democratic—	
William J. Gormley	37,691½
Peter P. Jezierny	25,883½
Frank J. Pacanowski	10,124
Stanley Sobisyewski	5,424½
George J. Koranda	4,847½
Benjamin J. Dominiak	2,853½
Leon Dymitrowicz	1,776½

Republican—	
William S. Finucane	6,427
Casimir T. Jankowski	2,916½
John J. Dwyer	1,234½
John L. Guminski	878½
B. J. Jaskowski	710½
Edward Kozlowski	545½
G. W. Paradee, Jr.	513½
Leo Osowski	202

10th District

Counties.	Democratic.			Republican.	
	Edward C. (Ted) Hunter.	John Baumgarten.	Frank B. Wilson.	David Hunter, Jr.	Leroy M. Green.
Ogle	452	553	4,492	10,332½	9,410
Winnebago	10,741	9,492	3,380	30,627½	23,721
Total	11,193	10,045	7,872	40,960	33,131

PRIMARY VOTE FOR REPRESENTATIVES IN THE GENERAL ASSEMBLY—ALL PARTIES—APRIL 9, 1940—Continued

11th District—Cook County

Democratic—		Republican—	
Michael E. Hannigan	102,011½	David I. Swanson	44,244½
George A. Fitzgerald	74,984	Calvin T. Weeks	26,823
John H. O'Connor	26,424½	Michael L. Apato	8,995
Paul R. Friedrich	18,817½	Edward M. Gaynor	6,405
Thomas J. McKittrick	10,718½	George C. Lehman	5,179
		Robert J. Mautner	1,529

12th District

Counties.	Democratic.			Republican.	
	Charles D. Franz.	Coleman G. Buford, M.D.	Alfred F. Stanley.	John A. Bingham.	Franklin U. Stransky.
Carroll	1,172	625	269	3,476	7,991
JoDaviess	2,270	2,421	414	7,346½	3,410½
Stephenson	8,433	2,234	2,505	10,337	8,796
Total	11,875	5,280	3,188	21,159½	20,197½

13th District—Cook County

Democratic—		Republican—	
John G. Ryan	92,780	Elmer J. Schnackenberg	61,748
Adam S. Mioduski	67,853	Ragnar G. Nelson	11,453½
Bernard Goodman	23,518	George R. Hillstrom	11,115½
		William C. Henry	10,359
		Walker Butler	9,303
		William Edward Wallace	7,087½
		Wyllys T. T. Miller	3,568

14th District

Counties.	Democratic.		Republican.		
	Leon M. Schuler.	Francis H. Dalton.	Maud N. Peffers.	John C. Friedland.	Lester James Galvin.
Kane	15,021	7,241½	30,807	31,168	18,220½
Kendall	1,055½	742½	3,328	2,567	1,449½
Total	16,076½	7,984	34,135	33,735	19,670

15th District—Cook County

Democratic—	
Edward Skarda	14,902
Matt Franz	13,123
James J. Polodna	12,270½
Joseph W. Nosek	2,076

PRIMARY VOTE FOR REPRESENTATIVES IN THE GENERAL ASSEMBLY—ALL PARTIES—APRIL 9, 1940—Continued

16th District

Counties.	Democratic.	Republican.		
	William Vicars.	Rollie C. Carpenter.	Calistus A. Bruer.	William F. Titus.
Livingston	11,871	12,146½	8,986½	2,292½
Marshall	3,305	2,031½	1,631½	2,281½
Putnam	1,914	506½	560	2,273½
Woodford	4,389	2,537½	2,751	1,581
Total	21,479	17,222	13,929	8,428½

17th District—Cook County

Democratic—		Republican—	
Carmen Vacco	10,426½	Peter C. Granata	4,385
Roland V. Libonati	8,219		

18th District—Peoria County

Democratic—		Republican—	
Howard J. Gorman	38,543	August C. Grebe	27,155½
		Leo D. Crowley	17,954½
		Charles W. Cushing	13,087
		Joseph Hodges	3,211
		Eli Vincent Moore, Jr	1,969

19th District—Cook County

Democratic—		Republican—	
John J. Gorman	110,440	Frank Houcek	15,159½
John O. Hruby	109,314½	Norman J. McLeod	13,150½
Irving H. Weinstein	13,469½	James C. Soper	9,970
Robert E. Riley	11,591	Charles F. Seeman, Jr	6,769
John E. Burns	9,830	Milton J. Astrachan	5,558
Jule O. Josephson	5,476½	John O. Manning	3,799
Doyt E. Benjamin	5,147½	Joseph Scuccimaire	1,038
		William A. Daddono	782
		Scattering	3

20th District

Counties.	Democratic.		Republican.			
	Ben W. Alpiner.	John H. Beckers.	Harry L. Topping.	George B. Allen.	T. R. Johnston.	Milo J. Fleming.
Grundy	2,802	1,636	2,420½	8,312	1,252	378
Iroquois	5,544	1,991	7,894½	966	1,220	8,424½
Kankakee	8,266½	3,983½	12,517	3,847½	8,911½	1,129½
Total	16,612½	7,610½	22,832	13,125½	11,383½	9,932

PRIMARY VOTE FOR REPRESENTATIVES IN THE GENERAL ASSEMBLY—ALL PARTIES—APRIL 9, 1940—Continued

21st District—Cook County

Democratic—		Republican—	
Joseph L. Rategan	39,668	Robert Petrone	14,970
Edward J. McCabe	38,154½	William J. Colohan, Jr	4,079½
Joseph Olszewski	11,306½	Louis F. Peifer	3,836½
Arthur J. McGurn	7,190½	George H. Brockmeier	3,498½
		Walter J. Garrity	1,893
		Aaron Skolnick	551½

22nd District

Counties.	Democratic.			Republican.				
	W. O. Edwards.	Frank I. Roderick.	Leo C. Murphy.	Hugh M. Luckey.	Augustus F. DeGafferelly.	Willard Ice.	Robert H. Beatty.	Everett Douglas Graves.
Edgar	7,688	2,617	1,863½	5,476	1,935½	579	1,586	322
Vermilion	18,810	7,368½	6,365	14,151½	12,055½	12,692½	3,576½	1,605½
Total	26,498	9,985½	8,228½	19,627½	13,991	13,271½	5,162½	1,927½

23rd District—Cook County

Democratic—		Republican—	
Arthur M. Kaindl	49,210½	William G. Thon	31,090
Stanley A. Halick	38,671½	Daniel A. Roberts	20,951½
Peter J. Sklodowski	11,293	John J. Maypole	9,599½
James S. McHugh	9,749½	Frank C. Wilkinson	4,948
Chester J. Trawinski	8,609½	Nat F. Grusin	1,063
Charles E. Gawne	7,134½		
Walter J. Gorski	5,431½		
Harry Charles Fink	3,420½		
Carl Holzwart	1,913		
Max Stajenka	1,114		

24th District

Counties.	Democratic.				Republican.						
	Tom M. Garman.	Dr. B. A. Smith.	Thompson J. Anderson.	Mattis Schosley III.	Chas. W. Chabaugh.	Ora D. Dillavou.	Julius J. Hirschfeld.	Harold B. McKinney.	C. R. Iungerich.	B. L. Kirk.	Ralph Fosnaugh.
Champaign	13,233½	5,681	2,336½	874½	11,122	12,260	7,258½	1,563½	2,706	1,376½	720½
Moultrie	2,329	1,365	2,607	212½	2,607	809½	505½	927½	65½	164½	39½
Piatt	1,632½	697½	2,204½	140	2,286½	865	448½	2,542½	70	241½	112½
Total	17,195	7,743½	7,148	1,227	16,015½	13,934½	8,212½	5,033½	2,841½	1,782½	872½

PRIMARY VOTE FOR REPRESENTATIVES IN THE GENERAL ASSEMBLY—ALL PARTIES—APRIL 9, 1940—Continued

25th District—Cook County

Democratic—	
Raymond T. O'Keefe	135,224½
Stanley R. Kosinski	92,632½
Edwin Kania	28,585
Bruno M. Gajewski	26,258½
Herbert Irwin Novitsky	17,236

Republican—	
Elroy C. Sandquist	43,069
James A. Davis	21,890½
Otto M. Webb	18,236
Alden J. Cowen	8,138½
Ralph Nelsen	6,948
Verlin P. Grindle	6,436
Richard C. Schroeder	6,357½
Bernard Hansen	5,439
Sidney S. Schiller	4,578½
John M. Price	4,347½
Walter E. Schirmer	2,637½
Henry C. Jepsen	2,603
John L. Coffield	2,258½
Rose Lamberty	1,906½
Rudolph R. Siuszko	1,854½
Thomas Francis Cline	1,693½
George W. Blumer	1,182½
Herbert T. Yuenger	697
Scattering	3

26th District

Counties.	Democratic.	Republican.		
	Joe W. Russell.	Homer Caton.	Ben S. Rhodes.	G. J. Johnson.
Ford	4,523	2,883½	2,476½	5,081½
McLean	16,760	17,156½	16,035½	9,026½
Total	21,283	20,040	18,512	14,108

27th District—Cook County

Democratic—	
John Kuklinski	14,077
A. L. Auth	13,001
Edmund John Bawelek	3,618½
Stanley J. Mondala	3,196½
Felix S. Lewandowski	1,675½
Joseph Kosinski	1,338½
Zachary G. Pallasch	1,319
Joseph P. Przywarski	1,297
Frank J. Mytnik	871
Frank J. Quirk	818½
Henry S. Pietrzak	646½
Roy J. Golson	610
Anton Grzybowski	487½

Republican—	
Eugene P. Dukes	2,779
Stanley E. Martynowski	1,720
Edward W. Olszewski	1,020
Leo Luka	172

28th District

Counties.	Democratic.		Republican.					
	Dean S. McGaughey.	Felix E. Wilson.	Dan Dinneen.	William Querfeld.	Webber Borchers.	Luther C. Paxton.	Richard James Oglesby III.	Evan Worth.
DeWitt	1,898	5,168	2,381½	5,343	284	431½	696	367
Logan	6,010	4,839	3,043	1,412	118½	638½	3,360½	3,856½
Macon	17,945½	11,588	14,630½	3,275	7,905½	5,423½	2,082	805
Total	25,853½	21,595	20,055	10,030	8,308	6,493½	6,138½	5,028½

PRIMARY VOTE FOR REPRESENTATIVES IN THE GENERAL ASSEMBLY—ALL PARTIES—APRIL 9, 1940—Continued

28th District—Concluded

Counties.	Republican (Continued).							
	Isaac H. Beckholt.	Bushrod Sattley.	T. C. Buxton.	James L. Atkins.	Arthur N. Dawson.	Fred I. Edgell.	Edgar N. Stark.	P. Lincoln Hensley.
DeWitt	124½	378	330	167	222½	52½	78	79
Logan	2,516	43½	351½	125½	234	1,257	70½	48½
Macon	752½	2,855	2,433	2,191½	1,941	100½	809½	275½
Total	3,393	3,276½	3,114½	2,484	2,397½	1,410	958	403

29th District—Cook County

Democratic—		Republican—	
Edward P. O'Grady	12,239	Robert M. Woodward	8,608½
Arthur J. Quinn	10,844	Robert Hall McCormick III	6,744½
		John Edward Sandberg	464
		Morgan C. Crandell	228

30th District

Counties.	Democratic.						Republican.	
	Major T. Flowerree.	Ed. Teefey.	John C. Harris.	Will E. Burns.	George F. Kuhlman.	James Peters.	Robert H. Allison.	William G. Burnsmier.
Brown	1,526	4,126	778½	241	717½	94	1,077½	357½
Cass	2,155	1,839	356	2,520	2,916	104	3,287½	1,023
Mason	5,638	676	652½	508½	214½	2,224½	2,600½	2,349
Menard	2,204½	838½	2,119½	395½	172	333	3,289	1,592½
Schuyler	2,154	3,180½	616½	409½	468½	397½	2,490	1,204
Tazewell	6,810½	4,278	3,028½	3,395	825½	1,067½	10,618½	3,186½
Total	20,488	14,938	7,551½	7,469½	5,314	4,220½	23,363	9,712½

31st District—Cook County

Democratic—		Republican—	
Pierce L. Shannon	53,662	Edward P. Saltiel	28,047½
William B. Greene	53,219½	George A. Williston	16,626½
Bernard B. Wolfe	13,368	Theodore Roosevelt Pickard	11,306½
Matthew L. Johannes	7,384½	Wilbert J. J. Wahler	8,330½
		Paul Fenwick Pomeroy	5,375½
		Carl Emil Liedberg	4,521½
		Fred C. Nonnamaker, Jr	2,592½
		Philip Horvitz	1,227
		Adam J. Herres	1,151
		Francis Louis Gaglian	1,144
		Anthony Penovich	465½

PRIMARY VOTE FOR REPRESENTATIVES IN THE GENERAL ASSEMBLY—ALL PARTIES—APRIL 9, 1940—Continued

32nd District

Counties.	Democratic.		Republican.		
	Ross E. Noper.	Albert Salisbury.	Sam Schaumleffel.	Rollo R. Robbins.	Dennis E. Markillie.
Hancock	4,931	8,748	3,926½	6,243	2,646½
McDonough	6,723	1,786½	5,173	8,589	1,497½
Warren	4,496½	1,557½	9,662	1,804½	398½
Total	16,150½	12,092	18,761½	16,636½	4,542½

33rd District

Counties.	Democratic.				Republican.	
	Ora Smith.	Francis J. Coyle.	Thomas A. Brennan.	Roy D. Mansfield.	Clinton Searle.	Harry M. McCaskrin.
Henderson	3,534½	81	189	101	3,114½	1,964
Mercer	3,472½	873½	1,075	226½	6,565½	5,146½
Rock Island	8,430½	10,680	9,605	2,117	21,109½	16,821
Total	15,437½	11,634½	10,869	2,444½	30,789½	23,931½

34th District

Counties.	Democratic.			Republican.			
	J. S. Mundy.	J. M. Turner.	Alva C. Strader.	Dr. Raymond C. Gillogly.	John W. Lewis, Jr.	Chas. G. Strohm.	Thos. McClure.
Clark	5,552½	3,485½	1,910	666	4,547	2,800	1,514
Coles	6,938½	6,389	3,874	5,620½	3,968½	5,489½	1,451
Douglas	1,636	2,374½	3,370½	7,604	787	799	297
Total	14,127	12,249	9,154½	13,890½	9,302½	9,088½	3,262

35th District

Counties.	Democratic.		Republican.	
	Henry J. White.	Edward A. Jones.	Dennis J. Collins.	George S. Brydia.
DeKalb	5,509½	997½	19,800½	4,615½
Lee	2,145	6,804	13,226	6,255
Whiteside	4,030	3,383	10,418½	13,545½
Total	11,684½	11,184½	43,445	24,416

PRIMARY VOTE FOR REPRESENTATIVES IN THE GENERAL ASSEMBLY—ALL PARTIES—APRIL 9, 1940—Continued

36th District

Counties.	Democratic.					Republican.	
	W. Roy Donohoo.	William F. Gibbs.	Thomas J. Lenane.	J. H. Hanly.	E. L. Mathews.	Henry F. Scarborough.	L. G. Pottle.
Adams	4,087	15,054	16,653½	872	855	10,687	9,810
Calhoun	1,600	1,224	943½	86½	35	1,571	1,133
Pike	15,617	3,927	1,577	191	184	3,169	2,610
Scott	2,130½	2,079	1,522	137	134½	2,929½	714½
Total	23,434½	22,284	20,696	1,286½	1,208½	18,356½	14,267½

37th District

Counties.	Democratic.		Republican.		
	Henry J. Knauf.	William T. Price.	Frederick W. Rennick.	James A. Nowlan.	J. P. Wilamoski.
Bureau	8,765	1,187	11,665	5,717	1,818
Henry	8,831	3,406½	8,782½	8,573½	4,304½
Stark	2,184	598	2,324	3,319	682
Total	19,780	5,191½	22,771½	17,609½	6,804½

38th District

Counties.	Democratic.					Republican.		
	Dr. Frank A. Stewart.	Tim Donnelly.	Raymond S. Richmond.	Howard Manning.	Delbert O. Shade.	William (Bill) Robison.	William E. Cole.	Samuel O. Smith, Jr.
Greene	1,761½	946	549½	3,438½	5,782½	2,013½	659	906½
Jersey	1,307	797	506½	4,374	425	1,742½	783½	1,110
Macoupin	8,535	11,306	1,952½	2,651½	1,319½	7,802	2,365½	4,662½
Montgomery	3,379	1,626½	10,488½	2,446	564½	4,552½	6,954½	2,677½
Total	14,982½	14,675½	13,497	12,910	8,091½	16,110½	10,762½	9,356½

39th District—LaSalle County

Democratic—
- Edward G. Hayne 13,161½
- Jeremiah F. Walsh 11,828½
- Orlando S. Smith 7,743
- J. Edgar Noonan 2,128
- Leonard W. Peck 1,610½

Republican—
- Elmer P. Hitter 23,038
- J. Ward Smith 22,908½

PRIMARY VOTE FOR REPRESENTATIVES IN THE GENERAL ASSEMBLY—ALL PARTIES—APRIL 9, 1940—Continued

40th District

Counties.	Democratic.			Republican.	
	Ed Marvel.	Sam S. Lorton.	Waldo B. Harmon.	Henry D. Sparks.	Will P. Welker.
Christian	14,128	6,910	7,570½	7,753½	3,973½
Cumberland	1,700	2,065	341	1,905	1,289½
Fayette	5,488½	6,245½	1,447	2,275	7,661½
Shelby	6,518	8,258	2,116	5,887	3,070
Total	27,834½	23,478½	11,474½	17,820½	15,994½

41st District

Counties.	Democratic.				Republican.		
	Joseph Sam Perry.	Martin K. Miller.	Raymond S. Stanton.	Conrad J. Wirth.	Warren L. Wood.	Lottie Holman O'Neill.	John Triska.
DuPage	12,192½	2,045	2,561½	1,062½	31,540½	36,542	4,697½
Will	13,755	7,634½	6,805½	6,491½	35,281½	21,291	6,306
Total	25,947½	9,679½	9,367	7,554	66,822	57,833	11,003½

42nd District

Counties.	Democratic.							Republican.	
	George J. Bauer.	Miles E. Mills.	Clarence G. Beckemeyer.	A. B. Lager.	John D. "Duke" Erlinger.	John M. Shultz.	I. E. Kinney.	R. J. Branson.	Albert (Judge) Manuel.
Clay	1,292	1,882	330	1,183	791½	226½	178	4,209½	391½
Clinton	578	341	1,688	5,458	6,393½	223	57	3,784	282
Effingham	7,614	5,923	224	360	136½	363½	111	4,939	1,213
Marion	2,927	2,660	7,620	2,465	1,697	2,390	952	6,182	654
Total	12,411	10,806	9,862	9,466	9,018½	3,203	1,298	19,114½	2,540½

43rd District

Counties.	Democratic.				Republican.			
	A. W. Ray.	Ray Simkins.	L. Fred O'Brien.	David P. Lindberg.	James E. Davis.	Reed F. Cutler.	O. C. Renshaw.	Edw. T. Malmgren.
Fulton	9,085	5,046	2,269	1,586	2,805	9,935½	3,685	1,464½
Knox	2,040½	6,076½	3,322	3,656	17,404½	9,321½	1,741½	2,335
Total	11,125½	11,122½	5,591	5,242	20,209½	19,257	5,426½	3,799½

PRIMARY VOTE FOR REPRESENTATIVES IN THE GENERAL ASSEMBLY—ALL PARTIES—APRIL 9, 1940—Continued

44th District

Counties.	Democratic.				
	A. A. (Boots) Brands.	Merwin H. Eaton.	Willard Chamberlain.	Gus Blair.	A. F. Gourley.
Jackson	2,436½	2,723	5,514	3,722½	4,805½
Monroe	3,367	470	361½	206½	44½
Perry	1,250½	11,334	686½	1,639½	1,088
Randolph	11,800½	1,732	1,303½	1,821½	336
Washington	2,677	821	531	574½	412
Total	21,531½	17,080	8,396½	7,964½	6,686

44th District—Concluded

Counties.	Republican.						
	Thos. J. Thornton.	W. J. McDonald.	John H. (Jack) Stumpe.	J. C. McDaniel.	Richard L. Welch.	William (Bill) Hackleman.	George A. Rodely.
Jackson	3,541½	6,426	480	4,007½	1,736	246	222½
Monroe	2,612½	646½	358	128½	770	122½	55½
Perry	1,428	976	4,085½	316	459	1,090	1,371
Randolph	11,851½	1,368	956	457	1,074½	467½	467½
Washington	2,613	1,505½	2,078½	322	592½	473	133
Total	22,046½	10,922	7,958	5,231	4,632	2,399	2,249½

45th District

Counties.	Democratic.							
	Andy O'Neill.	T. J. Sullivan.	J. P. "Cotton" Knox.	Dean Sargent.	A. E. Rouland.	Noah J. Chambers.	John J. Young.	Randall J. Plunkett.
Morgan	6,112½	2,847½	778	7,910½	572½	174	748	85
Sangamon	23,551	14,858	12,333	2,779½	5,341½	4,625	2,634	1,004½
Total	29,663½	17,705½	13,111	10,690	5,914	4,799	3,382	1,089½

45th District—Concluded

Counties.	Republican.				
	Hugh Green.	William J. Lawler.	Edward W. Lartz.	G. William Horsley.	A. J. Barrett.
Morgan	12,295	2,636½	610½	422	832
Sangamon	23,402	24,339½	18,284½	14,389½	5,324½
Total	35,697	26,976	18,895	14,811½	6,156½

PRIMARY VOTE FOR REPRESENTATIVES IN THE GENERAL ASSEMBLY—ALL PARTIES—APRIL 9, 1940—Continued

46th District

Counties.	Democratic.		Republican.
	H. S. Burgess.	Homer Kasserman.	S. O. Dale.
Jasper	1,835	5,765	2,888
Jefferson	6,480½	4,160½	5,622½
Richland	1,968	2,377	2,364
Wayne	4,411	2,008	6,599
Total	14,694½	14,310½	17,473½

47th District

Counties.	Democratic.				Republican.			
	Anthony W. Daly.	Lloyd (Curly) Harris.	L. C. Combe.	Armin Weiss.	I. H. Streeper III.	Milton M. Mueller.	Schuyler B. Vaughan.	William R. Stoneham.
Bond	248½	814	4,009	87	2,306½	2,043½	3,624½	314½
Madison	22,804	21,881	6,894½	4,366	20,057	12,520	9,733½	5,503½
Total	23,052½	22,695	10,903½	4,453	22,363½	14,563½	13,358	5,818

48th District

Counties.	Democratic.		Republican.	
	Lizzie Barnes.	Jesse Higgins.	John R. Thompson.	J. R. Funkhouser.
Crawford	2,846	5,103	4,621	2,121
Edwards	2,062½	1,231	1,877	3,732
Gallatin	1,924½	1,065½	659	252
Hardin	2,234	1,418½	1,740	984
Lawrence	3,846	3,333	5,803	935
Wabash	4,275	3,319	2,351½	1,297½
White	6,800	2,335	1,685	988
Total	23,988	17,805	18,736½	10,309½

49th District—St. Clair County

Democratic—		Republican—	
Frank Holten	38,576½	Max L. Bowler	12,213
J. L. "Jack" Wellinghoff	26,029	William H. Horner	11,565½
Grover C. Borders	21,679½	Elitor Wallace	9,194½
George Darmstatter	14,657	Alfred B. Herman	5,203½
Dr. Miles D. Davis	9,234½	H. A. Drummond	4,168

PRIMARY VOTE FOR REPRESENTATIVES IN THE GENERAL ASSEMBLY—ALL PARTIES—APRIL 9, 1940—Concluded

50th District

Counties.	Democratic.					Republican.	
	E. N. Bowen.	Herbert L. Upchurch.	J. Palmer Rea.	J. Kelly Smith.	Howard W. Roberson.	I.A. (Jack) Palmer.	M. F. Browner.
Alexander	3,415	1,635	1,015½	3,402½	370½	1,575½	4,040½
Franklin	1,852½	12,392	17,492	2,288½	1,982	10,711	6,072
Pulaski	1,005½	526	207½	4,022	209½	1,425	4,237
Union	2,380	3,169	3,202	2,322	661	3,192	3,653
Williamson	16,453½	6,719	2,289½	1,762½	1,045	10,421½	6,445½
Total	25,106½	24,441	24,206½	13,797½	4,268	27,325	24,448

51st District

Counties.	Democratic.		Republican.		
	Paul Powell.	John David Upchurch.	Arthur Van Hooser.	Oral P. Tuttle.	Abner Field.
Hamilton	4,383	4,186	2,115	1,637	1,246
Johnson	4,700½	1,054	3,539	1,747½	2,685½
Massac	4,187	596	5,939	1,257	2,600
Pope	1,860½	897½	2,040½	832	3,020
Saline	14,015	8,585	3,228	9,643	3,817
Total	29,146	15,318½	16,861½	15,116½	13,368½

PRIMARY VOTE FOR TRUSTEES OF THE EAST SIDE LEVEE AND SANITARY DISTRICT—ALL PARTIES—APRIL 9, 1940

Counties.	Democratic.											
	Dan Foley.	Alvin G. Fields.	Stephen H. Kernan.	Harry C. Odum.	B. O. Cooper.	Wm. Knaus.	Thos. D. Meehan.	Neil C. Hickey.	Kenneth Ogle.	Walter J. Colligan.	Julius L. (Bud) Marshall.	Holbrook B. Hamilton.
Madison	4,116	3,798	3,778	4,964	4,062	3,640	4,049	3,891	4,395	4,059	725	392
St. Clair	16,637	15,452	14,861	13,370	14,078	14,421	13,835	13,725	12,827	12,452	2,043	1,371
Total	20,753	19,250	18,639	18,334	18,140	18,061	17,884	17,616	17,222	16,511	2,768	1,763

Primary Vote for Trustees—Concluded

Counties.	Republican.										
	Russell Beebe.	Frank E. Jones.	James S. Ledbetter.	Wm. Milton Worthen.	Albert M. Jaco.	Oliver M. Brammell.	Frank (Bat) Nelson.	Joe Cookson.	Urban C. (Buddy) Gates.	Phil Williams, Jr.	W. Howard Roberts.
Madison	1,252	1,788	1,510	2,406	2,344	2,540	1,917	784	914	1,037	792
St. Clair	4,925	4,354	4,606	3,571	3,561	1,418	1,275	2,041	1,705	1,368	905
Total	6,177	6,142	6,116	5,977	5,905	3,958	3,192	2,825	2,619	2,405	1,697

SPECIAL PRIMARY ELECTION—JUNE 3, 1940

FOR STATE SENATOR
Twenty-seventh Senatorial District
Cook County
(To fill vacancy caused by the death of Hon. John Broderick)

Democratic—		Republican—	
Stanley J. Mondala	5,236	John Grzybowski	5
Scattering	15	John Burns	3
		Robert Petrone	2
		Scattering	4

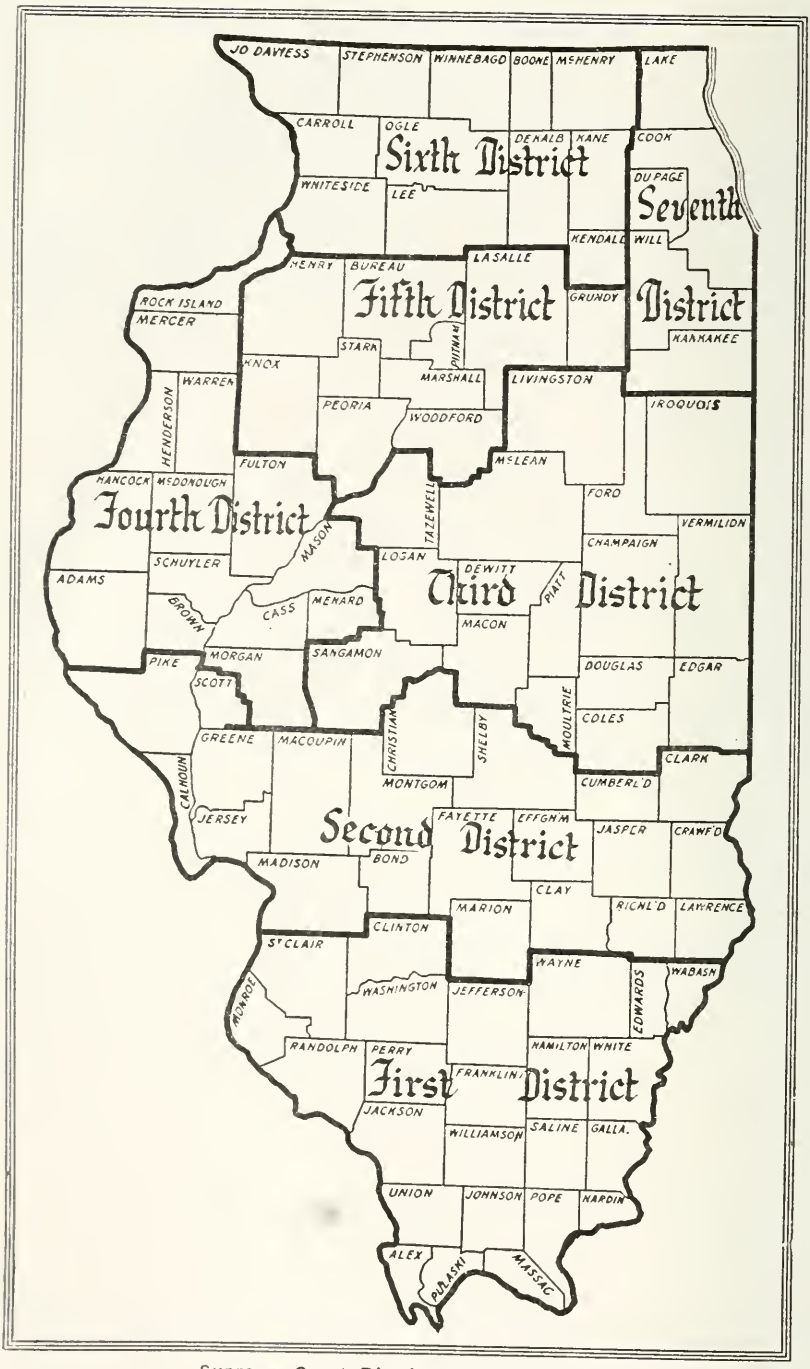

Supreme Court District Apportionment

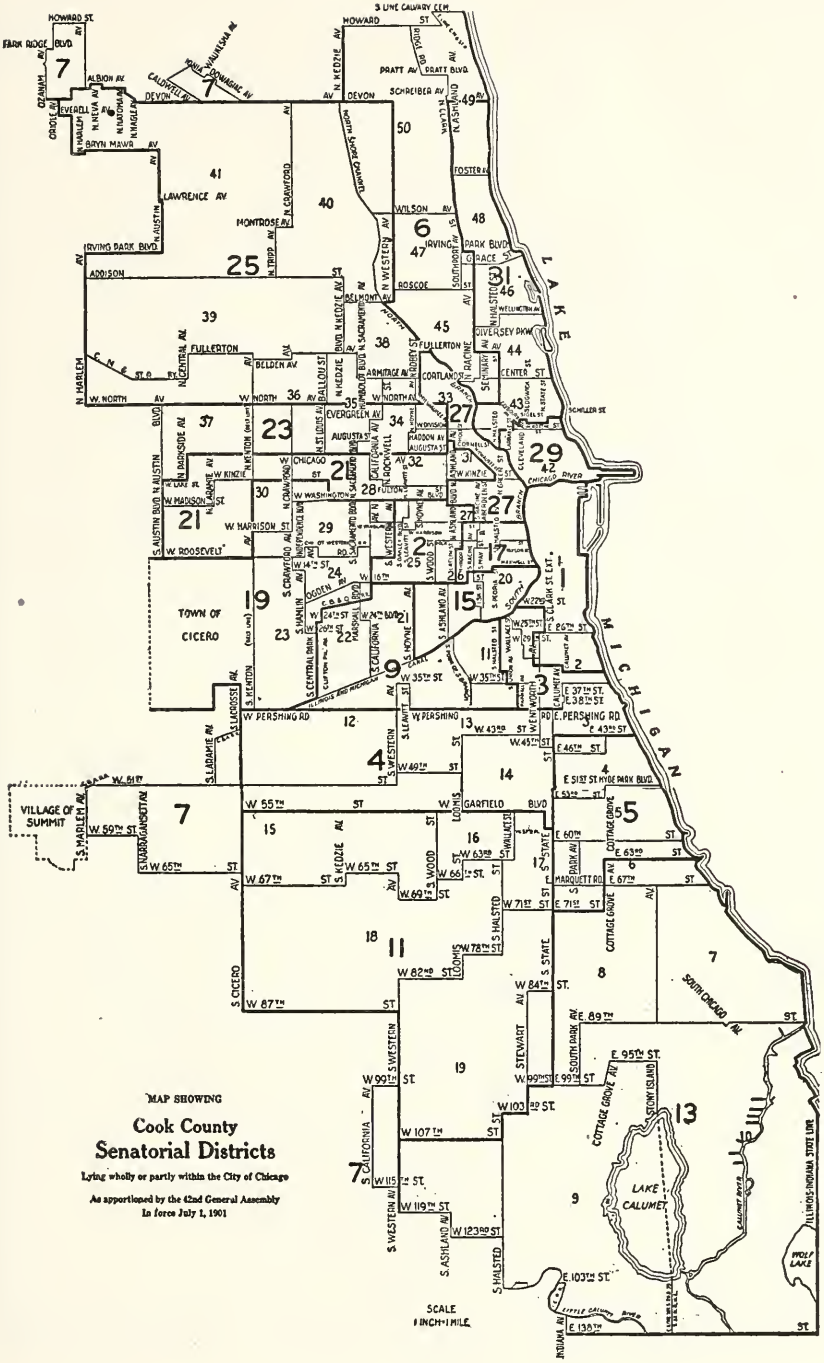
MAP SHOWING
Cook County
Senatorial Districts
Lying wholly or partly within the City of Chicago
As apportioned by the 42nd General Assembly
In force July 1, 1901
SCALE
1 INCH=1 MILE
LAKE MICHIGAN
TOWN OF CICERO
VILLAGE OF SUMMIT
LAKE CALUMET
WOLF LAKE
ILLINOIS-INDIANA STATE LINE
SOUTH CHICAGO AV
COTTAGE GROVE AV
STONY ISLAND
S. LINE CALVARY CEM.
HOWARD ST
PRATT AV
PRATT BLVD
SCHREIBER AV
DEVON
WILSON AV
IRVING PARK BLVD
ADDISON
BOSCOW
FULLERTON
CENTER ST
W. NORTH AV
W. CHICAGO ST
W. KINZIE
W. WASHINGTON
W. MADISON ST
W. HARRISON ST
W. ROOSEVELT
W. 16TH ST
W. 35TH ST
W. PERSHING RD
E. PERSHING RD
W. 43RD ST
W. 47TH ST
W. 51ST
W. 55TH ST
W. GARFIELD BLVD
W. 59TH ST
W. 63RD ST
W. 65TH ST
W. 67TH ST
W. 69TH ST
W. 71ST ST
W. 78TH ST
W. 82ND ST
W. 87TH ST
W. 99TH ST
W. 103RD ST
W. 107TH ST
W. 115TH ST
W. 119TH ST
W. 123RD ST
E. 103TH ST
E. 138TH ST
E. 37TH ST
E. 38TH ST
E. 51ST ST
E. 53RD ST
E. 60TH ST
E. 63RD ST
E. 67TH ST
E. 71ST ST
E. 84TH ST
E. 89TH ST
E. 95TH ST
E. 99TH ST
E. 86TH ST
E. 22ND ST
E. 26TH ST
E. 29TH ST
E. 31ST ST
E. 43RD ST
E. 46TH ST
E. 47TH ST
E. 49TH ST
E. 50TH ST
E. 51ST ST
E. 52ND ST
E. 53RD ST
E. 54TH ST
E. 55TH ST
E. 56TH ST
E. 57TH ST
E. 58TH ST
E. 59TH ST
E. 60TH ST
E. 61ST ST
E. 62ND ST
E. 63RD ST
E. 64TH ST
E. 65TH ST
E. 66TH ST
E. 67TH ST
E. 68TH ST
E. 69TH ST
E. 70TH ST
E. 71ST ST
E. 72ND ST
E. 73RD ST
E. 74TH ST
E. 75TH ST
E. 76TH ST
E. 77TH ST
E. 78TH ST
E. 79TH ST
E. 80TH ST
E. 81ST ST
E. 82ND ST
E. 83RD ST
E. 84TH ST
E. 85TH ST
E. 86TH ST
E. 87TH ST
E. 88TH ST
E. 89TH ST
E. 90TH ST
E. 91ST ST
E. 92ND ST
E. 93RD ST
E. 94TH ST
E. 95TH ST
E. 96TH ST
E. 97TH ST
E. 98TH ST
E. 99TH ST
E. 100TH ST
E. 101ST ST
E. 102ND ST
E. 103RD ST
E. 104TH ST
E. 105TH ST
E. 106TH ST
E. 107TH ST
E. 108TH ST
E. 109TH ST
E. 110TH ST
E. 111TH ST
E. 112TH ST
E. 113TH ST
E. 114TH ST
E. 115TH ST
E. 116TH ST
E. 117TH ST
E. 118TH ST
E. 119TH ST
E. 120TH ST
E. 121ST ST
E. 122ND ST
E. 123RD ST
E. 124TH ST
E. 125TH ST
E. 126TH ST
E. 127TH ST
E. 128TH ST
E. 129TH ST
E. 130TH ST
E. 131ST ST
E. 132ND ST
E. 133RD ST
E. 134TH ST
E. 135TH ST
E. 136TH ST
E. 137TH ST
E. 138TH ST
E. 139TH ST
E. 140TH ST
E. 141ST ST
E. 142ND ST
E. 143RD ST
E. 144TH ST
E. 145TH ST
E. 146TH ST
E. 147TH ST
E. 148TH ST
E. 149TH ST
E. 150TH ST
E. 151ST ST
E. 152ND ST
E. 153RD ST
E. 154TH ST
E. 155TH ST
E. 156TH ST
E. 157TH ST
E. 158TH ST
E. 159TH ST
E. 160TH ST
E. 161ST ST
E. 162ND ST
E. 163RD ST
E. 164TH ST
E. 165TH ST
E. 166TH ST
E. 167TH ST
E. 168TH ST
E. 169TH ST
E. 170TH ST
E. 171ST ST
E. 172ND ST
E. 173RD ST
E. 174TH ST
E. 175TH ST
E. 176TH ST
E. 177TH ST
E. 178TH ST
E. 179TH ST
E. 180TH ST
E. 181ST ST
E. 182ND ST
E. 183RD ST
E. 184TH ST
E. 185TH ST
E. 186TH ST
E. 187TH ST
E. 188TH ST
E. 189TH ST
E. 190TH ST
E. 191ST ST
E. 192ND ST
E. 193RD ST
E. 194TH ST
E. 195TH ST
E. 196TH ST
E. 197TH ST
E. 198TH ST
E. 199TH ST
E. 200TH ST
E. 201ST ST
E. 202ND ST
E. 203RD ST
E. 204TH ST
E. 205TH ST
E. 206TH ST
E. 207TH ST
E. 208TH ST
E. 209TH ST
E. 210TH ST
E. 211ST ST
E. 212ND ST
E. 213RD ST
E. 214TH ST
E. 215TH ST
E. 216TH ST
E. 217TH ST
E. 218TH ST
E. 219TH ST
E. 220TH ST
E. 221ST ST
E. 222ND ST
E. 223RD ST
E. 224TH ST
E. 225TH ST
E. 226TH ST
E. 227TH ST
E. 228TH ST
E. 229TH ST
E. 230TH ST
E. 231ST ST
E. 232ND ST
E. 233RD ST
E. 234TH ST
E. 235TH ST
E. 236TH ST
E. 237TH ST
E. 238TH ST
E. 239TH ST
E. 240TH ST
E. 241ST ST
E. 242ND ST
E. 243RD ST
E. 244TH ST
E. 245TH ST
E. 246TH ST
E. 247TH ST
E. 248TH ST
E. 249TH ST
E. 250TH ST
E. 251ST ST
E. 252ND ST
E. 253RD ST
E. 254TH ST
E. 255TH ST
E. 256TH ST
E. 257TH ST
E. 258TH ST
E. 259TH ST
E. 260TH ST
E. 261ST ST
E. 262ND ST
E. 263RD ST
E. 264TH ST
E. 265TH ST
E. 266TH ST
E. 267TH ST
E. 268TH ST
E. 269TH ST
E. 270TH ST
E. 271ST ST
E. 272ND ST
E. 273RD ST
E. 274TH ST
E. 275TH ST
E. 276TH ST
E. 277TH ST
E. 278TH ST
E. 279TH ST
E. 280TH ST
E. 281ST ST
E. 282ND ST
E. 283RD ST
E. 284TH ST
E. 285TH ST
E. 286TH ST
E. 287TH ST
E. 288TH ST
E. 289TH ST
E. 290TH ST
E. 291ST ST
E. 292ND ST
E. 293RD ST
E. 294TH ST
E. 295TH ST
E. 296TH ST
E. 297TH ST
E. 298TH ST
E. 299TH ST
E. 300TH ST
E. 301ST ST
E. 302ND ST
E. 303RD ST
E. 304TH ST
E. 305TH ST
E. 306TH ST
E. 307TH ST
E. 308TH ST
E. 309TH ST
E. 310TH ST
E. 311ST ST
E. 312ND ST
E. 313RD ST
E. 314TH ST
E. 315TH ST
E. 316TH ST
E. 317TH ST
E. 318TH ST
E. 319TH ST
E. 320TH ST
E. 321ST ST
E. 322ND ST
E. 323RD ST
E. 324TH ST
E. 325TH ST
E. 326TH ST
E. 327TH ST
E. 328TH ST
E. 329TH ST
E. 330TH ST
E. 331ST ST
E. 332ND ST
E. 333RD ST
E. 334TH ST
E. 335TH ST
E. 336TH ST
E. 337TH ST
E. 338TH ST
E. 339TH ST
E. 340TH ST
E. 341ST ST
E. 342ND ST
E. 343RD ST
E. 344TH ST
E. 345TH ST
E. 346TH ST
E. 347TH ST
E. 348TH ST
E. 349TH ST
E. 350TH ST
E. 351ST ST
E. 352ND ST
E. 353RD ST
E. 354TH ST
E. 355TH ST
E. 356TH ST
E. 357TH ST
E. 358TH ST
E. 359TH ST
E. 360TH ST
E. 361ST ST
E. 362ND ST
E. 363RD ST
E. 364TH ST
E. 365TH ST
E. 366TH ST
E. 367TH ST
E. 368TH ST
E. 369TH ST
E. 370TH ST
E. 371ST ST
E. 372ND ST
E. 373RD ST
E. 374TH ST
E. 375TH ST
E. 376TH ST
E. 377TH ST
E. 378TH ST
E. 379TH ST
E. 380TH ST
E. 381ST ST
E. 382ND ST
E. 383RD ST
E. 384TH ST
E. 385TH ST
E. 386TH ST
E. 387TH ST
E. 388TH ST
E. 389TH ST
E. 390TH ST
E. 391ST ST
E. 392ND ST
E. 393RD ST
E. 394TH ST
E. 395TH ST
E. 396TH ST
E. 397TH ST
E. 398TH ST
E. 399TH ST
E. 400TH ST
E. 401ST ST
E. 402ND ST
E. 403RD ST
E. 404TH ST
E. 405TH ST
E. 406TH ST
E. 407TH ST
E. 408TH ST
E. 409TH ST
E. 410TH ST
E. 411ST ST
E. 412ND ST
E. 413RD ST
E. 414TH ST
E. 415TH ST
E. 416TH ST
E. 417TH ST
E. 418TH ST
E. 419TH ST
E. 420TH ST
E. 421ST ST
E. 422ND ST
E. 423RD ST
E. 424TH ST
E. 425TH ST
E. 426TH ST
E. 427TH ST
E. 428TH ST
E. 429TH ST
E. 430TH ST
E. 431ST ST
E. 432ND ST
E. 433RD ST
E. 434TH ST
E. 435TH ST
E. 436TH ST
E. 437TH ST
E. 438TH ST
E. 439TH ST
E. 440TH ST
E. 441ST ST
E. 442ND ST
E. 443RD ST
E. 444TH ST
E. 445TH ST
E. 446TH ST
E. 447TH ST
E. 448TH ST
E. 449TH ST
E. 450TH ST
E. 451ST ST
E. 452ND ST
E. 453RD ST
E. 454TH ST
E. 455TH ST
E. 456TH ST
E. 457TH ST
E. 458TH ST
E. 459TH ST
E. 460TH ST
E. 461ST ST
E. 462ND ST
E. 463RD ST
E. 464TH ST
E. 465TH ST
E. 466TH ST
E. 467TH ST
E. 468TH ST
E. 469TH ST
E. 470TH ST
E. 471ST ST
E. 472ND ST
E. 473RD ST
E. 474TH ST
E. 475TH ST
E. 476TH ST
E. 477TH ST
E. 478TH ST
E. 479TH ST
E. 480TH ST
E. 481ST ST
E. 482ND ST
E. 483RD ST
E. 484TH ST
E. 485TH ST
E. 486TH ST
E. 487TH ST
E. 488TH ST
E. 489TH ST
E. 490TH ST
E. 491ST ST
E. 492ND ST
E. 493RD ST
E. 494TH ST
E. 495TH ST
E. 496TH ST
E. 497TH ST
E. 498TH ST
E. 499TH ST
E. 500TH ST
E. 501ST ST
E. 502ND ST
E. 503RD ST
E. 504TH ST
E. 505TH ST
E. 506TH ST
E. 507TH ST
E. 508TH ST
E. 509TH ST
E. 510TH ST
E. 511ST ST
E. 512ND ST
E. 513RD ST
E. 514TH ST
E. 515TH ST
E. 516TH ST
E. 517TH ST
E. 518TH ST
E. 519TH ST
E. 520TH ST
E. 521ST ST
E. 522ND ST
E. 523RD ST
E. 524TH ST
E. 525TH ST
E. 526TH ST
E. 527TH ST
E. 528TH ST
E. 529TH ST
E. 530TH ST
E. 531ST ST
E. 532ND ST
E. 533RD ST
E. 534TH ST
E. 535TH ST
E. 536TH ST
E. 537TH ST
E. 538TH ST
E. 539TH ST
E. 540TH ST
E. 541ST ST
E. 542ND ST
E. 543RD ST
E. 544TH ST
E. 545TH ST
E. 546TH ST
E. 547TH ST
E. 548TH ST
E. 549TH ST
E. 550TH ST
E. 551ST ST
E. 552ND ST
E. 553RD ST
E. 554TH ST
E. 555TH ST
E. 556TH ST
E. 557TH ST
E. 558TH ST
E. 559TH ST
E. 560TH ST
E. 561ST ST
E. 562ND ST
E. 563RD ST
E. 564TH ST
E. 565TH ST
E. 566TH ST
E. 567TH ST
E. 568TH ST
E. 569TH ST
E. 570TH ST
E. 571ST ST
E. 572ND ST
E. 573RD ST
E. 574TH ST
E. 575TH ST
E. 576TH ST
E. 577TH ST
E. 578TH ST
E. 579TH ST
E. 580TH ST
E. 581ST ST
E. 582ND ST
E. 583RD ST
E. 584TH ST
E. 585TH ST
E. 586TH ST
E. 587TH ST
E. 588TH ST
E. 589TH ST
E. 590TH ST
E. 591ST ST
E. 592ND ST
E. 593RD ST
E. 594TH ST
E. 595TH ST
E. 596TH ST
E. 597TH ST
E. 598TH ST
E. 599TH ST
E. 600TH ST
E. 601ST ST
E. 602ND ST
E. 603RD ST
E. 604TH ST
E. 605TH ST
E. 606TH ST
E. 607TH ST
E. 608TH ST
E. 609TH ST
E. 610TH ST
E. 611ST ST
E. 612ND ST
E. 613RD ST
E. 614TH ST
E. 615TH ST
E. 616TH ST
E. 617TH ST
E. 618TH ST
E. 619TH ST
E. 620TH ST
E. 621ST ST
E. 622ND ST
E. 623RD ST
E. 624TH ST
E. 625TH ST
E. 626TH ST
E. 627TH ST
E. 628TH ST
E. 629TH ST
E. 630TH ST
E. 631ST ST
E. 632ND ST
E. 633RD ST
E. 634TH ST
E. 635TH ST
E. 636TH ST
E. 637TH ST
E. 638TH ST
E. 639TH ST
E. 640TH ST
E. 641ST ST
E. 642ND ST
E. 643RD ST
E. 644TH ST
E. 645TH ST
E. 646TH ST
E. 647TH ST
E. 648TH ST
E. 649TH ST
E. 650TH ST
E. 651ST ST
E. 652ND ST
E. 653RD ST
E. 654TH ST
E. 655TH ST
E. 656TH ST
E. 657TH ST
E. 658TH ST
E. 659TH ST
E. 660TH ST
E. 661ST ST
E. 662ND ST
E. 663RD ST
E. 664TH ST
E. 665TH ST
E. 666TH ST
E. 667TH ST
E. 668TH ST
E. 669TH ST
E. 670TH ST
E. 671ST ST
E. 672ND ST
E. 673RD ST
E. 674TH ST
E. 675TH ST
E. 676TH ST
E. 677TH ST
E. 678TH ST
E. 679TH ST
E. 680TH ST
E. 681ST ST
E. 682ND ST
E. 683RD ST
E. 684TH ST
E. 685TH ST
E. 686TH ST
E. 687TH ST
E. 688TH ST
E. 689TH ST
E. 690TH ST
E. 691ST ST
E. 692ND ST
E. 693RD ST
E. 694TH ST
E. 695TH ST
E. 696TH ST
E. 697TH ST
E. 698TH ST
E. 699TH ST
E. 700TH ST
E. 701ST ST
E. 702ND ST
E. 703RD ST
E. 704TH ST
E. 705TH ST
E. 706TH ST
E. 707TH ST
E. 708TH ST
E. 709TH ST
E. 710TH ST
E. 711ST ST
E. 712ND ST
E. 713RD ST
E. 714TH ST
E. 715TH ST
E. 716TH ST
E. 717TH ST
E. 718TH ST
E. 719TH ST
E. 720TH ST
E. 721ST ST
E. 722ND ST
E. 723RD ST
E. 724TH ST
E. 725TH ST
E. 726TH ST
E. 727TH ST
E. 728TH ST
E. 729TH ST
E. 730TH ST
E. 731ST ST
E. 732ND ST
E. 733RD ST
E. 734TH ST
E. 735TH ST
E. 736TH ST
E. 737TH ST
E. 738TH ST
E. 739TH ST
E. 740TH ST
E. 741ST ST
E. 742ND ST
E. 743RD ST
E. 744TH ST
E. 745TH ST
E. 746TH ST
E. 747TH ST
E. 748TH ST
E. 749TH ST
E. 750TH ST
E. 751ST ST
E. 752ND ST
E. 753RD ST
E. 754TH ST
E. 755TH ST
E. 756TH ST
E. 757TH ST
E. 758TH ST
E. 759TH ST
E. 760TH ST
E. 761ST ST
E. 762ND ST
E. 763RD ST
E. 764TH ST
E. 765TH ST
E. 766TH ST
E. 767TH ST
E. 768TH ST
E. 769TH ST
E. 770TH ST
E. 771ST ST
E. 772ND ST
E. 773RD ST
E. 774TH ST
E. 775TH ST
E. 776TH ST
E. 777TH ST
E. 778TH ST
E. 779TH ST
E. 780TH ST
E. 781ST ST
E. 782ND ST
E. 783RD ST
E. 784TH ST
E. 785TH ST
E. 786TH ST
E. 787TH ST
E. 788TH ST
E. 789TH ST
E. 790TH ST
E. 791ST ST
E. 792ND ST
E. 793RD ST
E. 794TH ST
E. 795TH ST
E. 796TH ST
E. 797TH ST
E. 798TH ST
E. 799TH ST
E. 800TH ST
E. 801ST ST
E. 802ND ST
E. 803RD ST
E. 804TH ST
E. 805TH ST
E. 806TH ST
E. 807TH ST
E. 808TH ST
E. 809TH ST
E. 810TH ST
E. 811ST ST
E. 812ND ST
E. 813RD ST
E. 814TH ST
E. 815TH ST
E. 816TH ST
E. 817TH ST
E. 818TH ST
E. 819TH ST
E. 820TH ST
E. 821ST ST
E. 822ND ST
E. 823RD ST
E. 824TH ST
E. 825TH ST
E. 826TH ST
E. 827TH ST
E. 828TH ST
E. 829TH ST
E. 830TH ST
E. 831ST ST
E. 832ND ST
E. 833RD ST
E. 834TH ST
E. 835TH ST
E. 836TH ST
E. 837TH ST
E. 838TH ST
E. 839TH ST
E. 840TH ST
E. 841ST ST
E. 842ND ST
E. 843RD ST
E. 844TH ST
E. 845TH ST
E. 846TH ST
E. 847TH ST
E. 848TH ST
E. 849TH ST
E. 850TH ST
E. 851ST ST
E. 852ND ST
E. 853RD ST
E. 854TH ST
E. 855TH ST
E. 856TH ST
E. 857TH ST
E. 858TH ST
E. 859TH ST
E. 860TH ST
E. 861ST ST
E. 862ND ST
E. 863RD ST
E. 864TH ST
E. 865TH ST
E. 866TH ST
E. 867TH ST
E. 868TH ST
E. 869TH ST
E. 870TH ST
E. 871ST ST
E. 872ND ST
E. 873RD ST
E. 874TH ST
E. 875TH ST
E. 876TH ST
E. 877TH ST
E. 878TH ST
E. 879TH ST
E. 880TH ST
E. 881ST ST
E. 882ND ST
E. 883RD ST
E. 884TH ST
E. 885TH ST
E. 886TH ST
E. 887TH ST
E. 888TH ST
E. 889TH ST
E. 890TH ST
E. 891ST ST
E. 892ND ST
E. 893RD ST
E. 894TH ST
E. 895TH ST
E. 896TH ST
E. 897TH ST
E. 898TH ST
E. 899TH ST
E. 900TH ST
E. 901ST ST
E. 902ND ST
E. 903RD ST
E. 904TH ST
E. 905TH ST
E. 906TH ST
E. 907TH ST
E. 908TH ST
E. 909TH ST
E. 910TH ST
E. 911ST ST
E. 912ND ST
E. 913RD ST
E. 914TH ST
E. 915TH ST
E. 916TH ST
E. 917TH ST
E. 918TH ST
E. 919TH ST
E. 920TH ST
E. 921ST ST
E. 922ND ST
E. 923RD ST
E. 924TH ST
E. 925TH ST
E. 926TH ST
E. 927TH ST
E. 928TH ST
E. 929TH ST
E. 930TH ST
E. 931ST ST
E. 932ND ST
E. 933RD ST
E. 934TH ST
E. 935TH ST
E. 936TH ST
E. 937TH ST
E. 938TH ST
E. 939TH ST
E. 940TH ST
E. 941ST ST
E. 942ND ST
E. 943RD ST
E. 944TH ST
E. 945TH ST
E. 946TH ST
E. 947TH ST
E. 948TH ST
E. 949TH ST
E. 950TH ST
E. 951ST ST
E. 952ND ST
E. 953RD ST
E. 954TH ST
E. 955TH ST
E. 956TH ST
E. 957TH ST
E. 958TH ST
E. 959TH ST
E. 960TH ST
E. 961ST ST
E. 962ND ST
E. 963RD ST
E. 964TH ST
E. 965TH ST
E. 966TH ST
E. 967TH ST
E. 968TH ST
E. 969TH ST
E. 970TH ST
E. 971ST ST
E. 972ND ST
E. 973RD ST
E. 974TH ST
E. 975TH ST
E. 976TH ST
E. 977TH ST
E. 978TH ST
E. 979TH ST
E. 980TH ST
E. 981ST ST
E. 982ND ST
E. 983RD ST
E. 984TH ST
E. 985TH ST
E. 986TH ST
E. 987TH ST
E. 988TH ST
E. 989TH ST
E. 990TH ST
E. 991ST ST
E. 992ND ST
E. 993RD ST
E. 994TH ST
E. 995TH ST
E. 996TH ST
E. 997TH ST
E. 998TH ST
E. 999TH ST
E. 1000TH ST

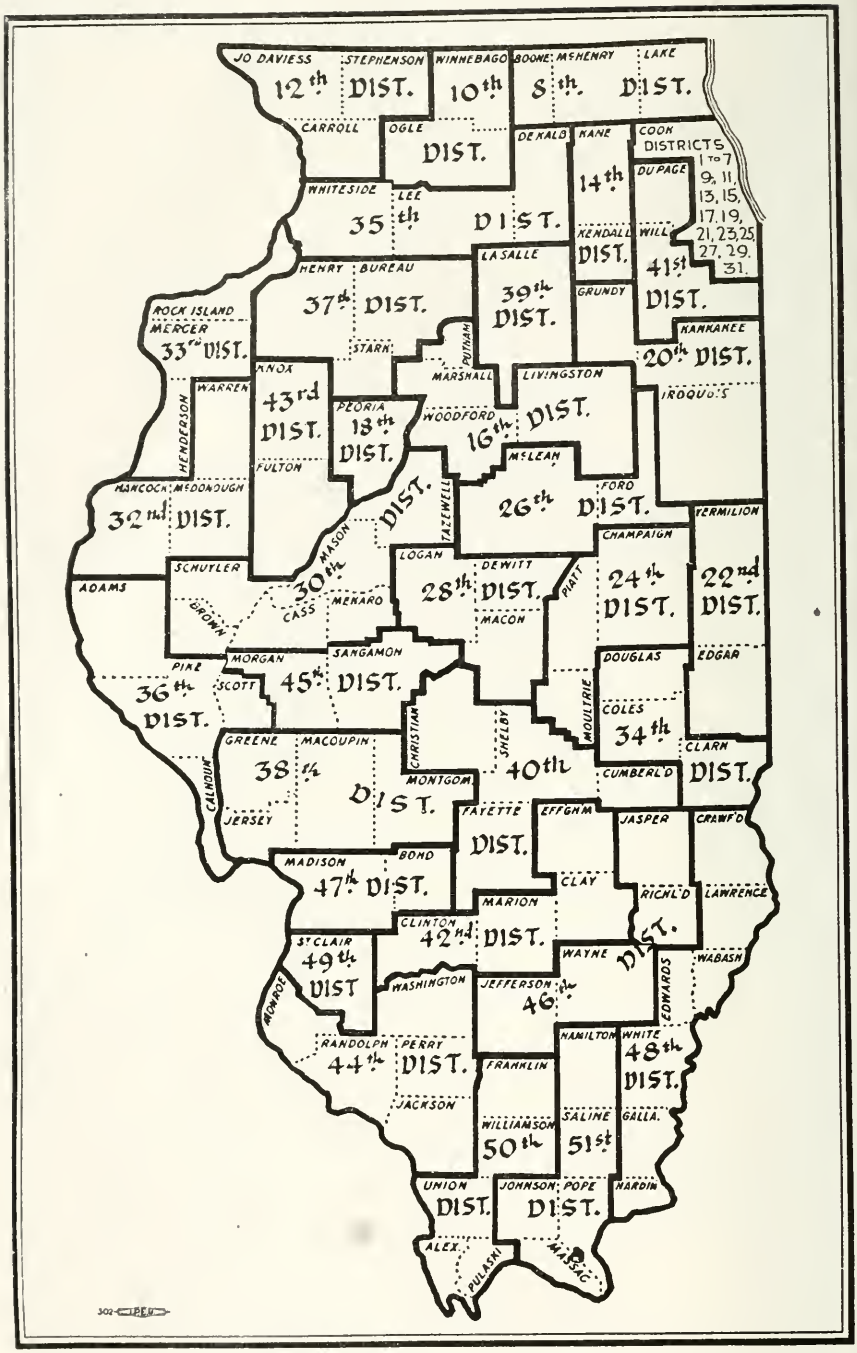

Senatorial Apportionment of Illinois

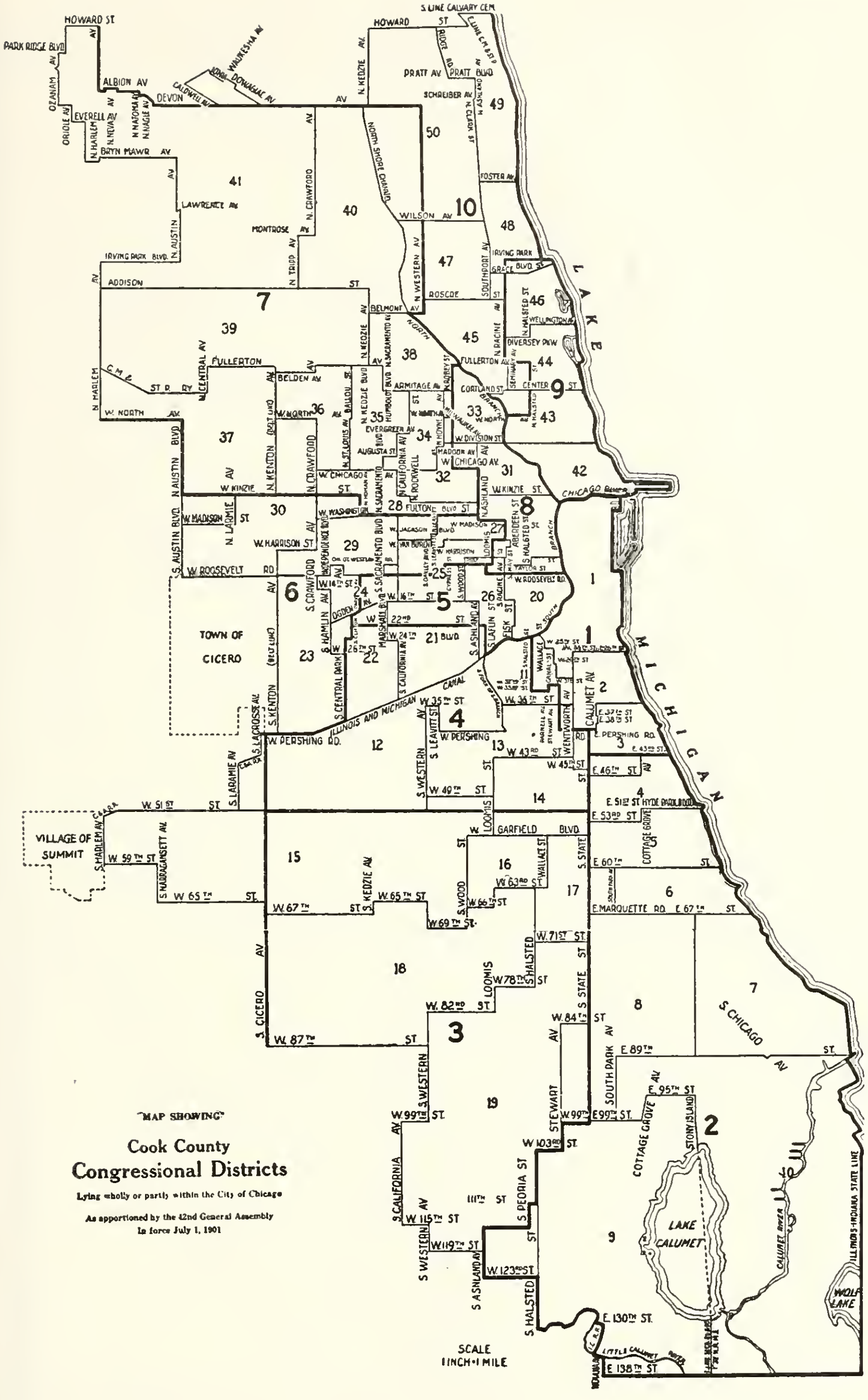

"MAP SHOWING"

Cook County Congressional Districts

Lying wholly or partly within the City of Chicago

As apportioned by the 42nd General Assembly
In force July 1, 1901

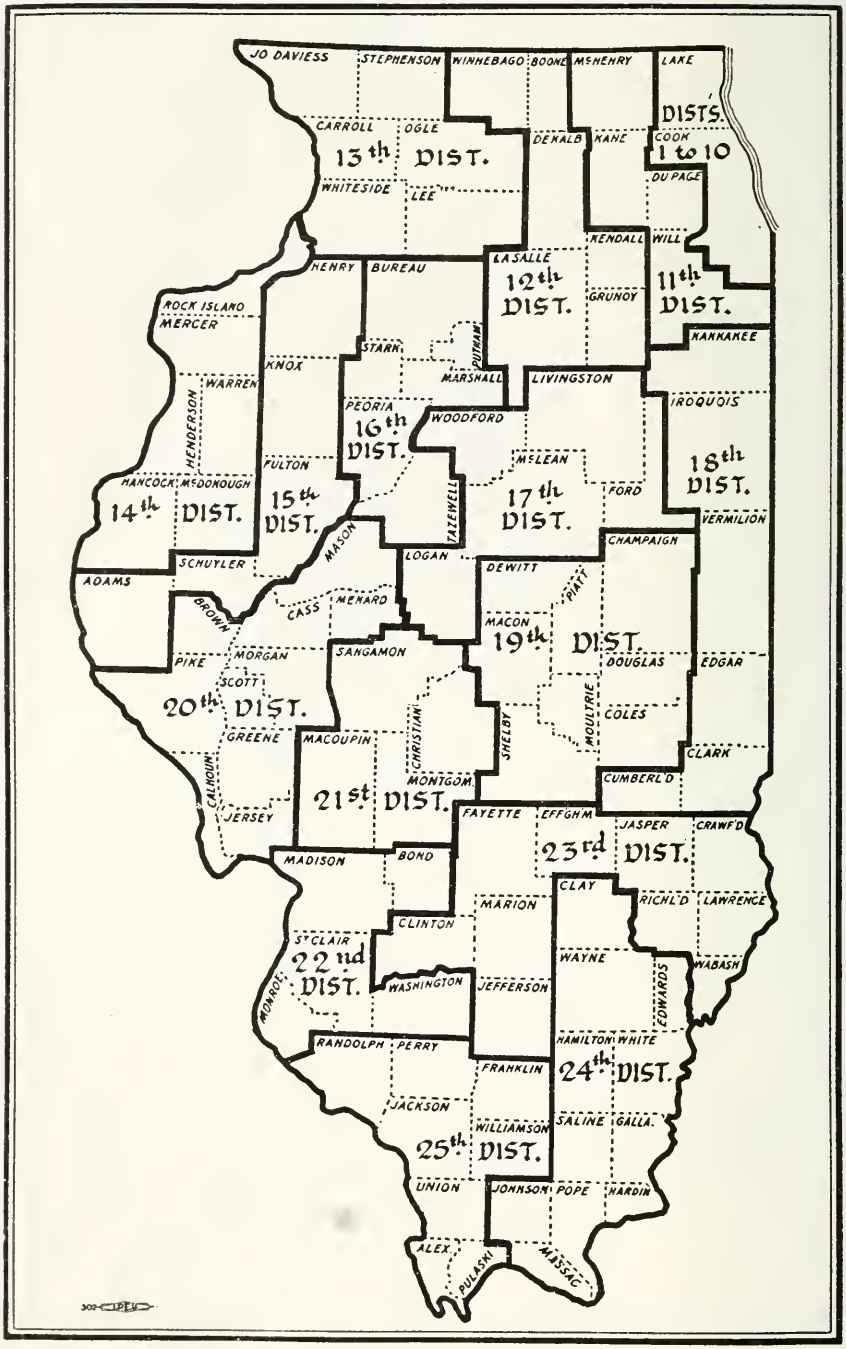

Congressional Apportionment of Illinois

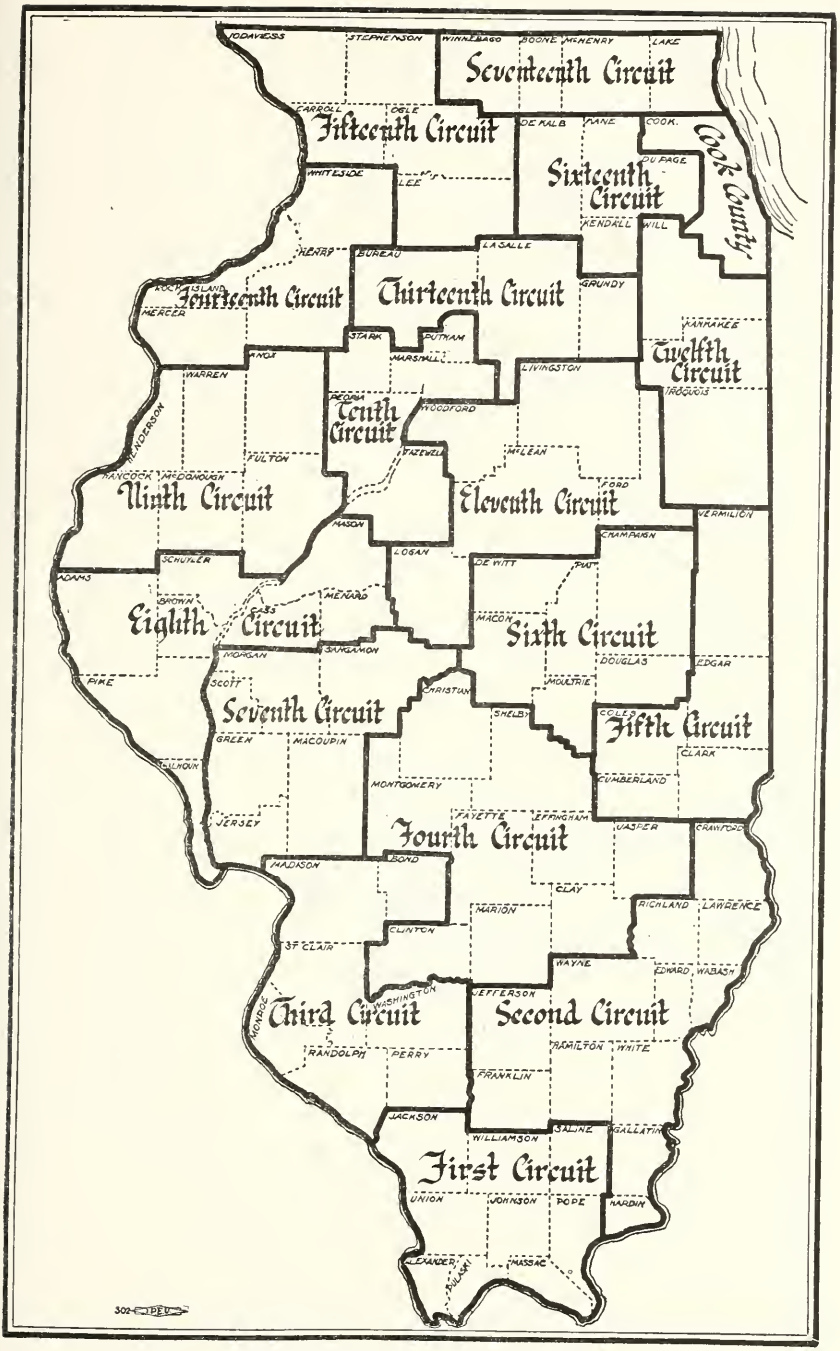

Circuit Court District Apportionment
(Seventeen Districts outside of Cook County)

OFFICIAL VOTE

OF THE

STATE OF ILLINOIS

CAST AT THE

GENERAL ELECTION, NOV. 3, 1942
JUDICIAL ELECTIONS, 1941-1942

PRIMARY ELECTION
GENERAL PRIMARY, APRIL 14, 1942

Compiled by

EDWARD J. HUGHES

Secretary of State

[Printed by authority of the State of Illinois]

DOCUMENTS UNIT
ILLINOIS STATE LIBRARY

900198

STATE PRINTING
TRADES LABOR COUNCIL
SACRAMENTO 7
(34443)

1.26
90
2

INDEX TO OFFICIAL VOTE

Amendment, Constitutional 18
Congressman, *see* "Representatives in Congress."
Constitution, amendment 18
Judges of Circuit Courts—To fill vacancies 38
Judges of the Superior Court 37
Judges of the Supreme Court 35
Maps—Circuit Court 84
    Congressional 83
    Congressional—Cook County 82
    Senatorial 81
    Senatorial—Cook County 80
    Supreme Court 79
Representatives in Congress—State at Large—General Election 9
    Primary Election 54
Representatives in Congress by Districts—General Election 19
    Primary Election 57
Representatives in the General Assembly—General Election 26
    Primary Election 66
Senators—*see* "United States Senator;" *see* also "State Senators."
State Central Committeemen 42
State Senators—General Election 23
    Primary Election 62
    Special Primary Election 78
State Treasurer—General Election 11
    Primary Election 50
Summary of Vote—General Election 5
    Primary Election 39
Superintendent of Public Instruction—General Election 13
    Primary Election 52
Total Vote by Counties—General Election 6
    Primary Election 40
Trustees of the University of Illinois 15
United States Senator—General Election 7
    Primary Election 47

ILLINOIS GENERAL ELECTION—NOVEMBER 3, 1942

SUMMARY OF GENERAL VOTE

Office, party and candidate.	Plurality.	Total in State.	Outside Cook County.	Cook County.	Counties carried.
UNITED STATES SENATOR.					
Democratic—Raymond S. McKeough		1,380,011	529,062	850,949	9
Republican—C. Wayland Brooks	202,876	1,582,887	843,968	738,919	93
Prohibition—Enoch A. Holtwick		10,331	7,103	3,228	
Scattering		32	3	29	
REPRESENTATIVE IN CONGRESS STATE AT LARGE.					
Democratic—Benjamin S. Adamowski		1,395,053	516,815	878,238	13
Republican—Stephen A. Day	86,366	1,481,419	793,175	688,244	89
Prohibition—Elizabeth Stephens Carr		11,160	7,913	3,247	
Scattering		1		1	
STATE TREASURER.					
Democratic—W. D. Forsyth		1,300,091	486,128	813,963	10
Republican—William G. Stratton	253,853	1,553,944	825,569	728,375	92
Prohibition—William J. Goodman		10,537	6,868	3,669	
Scattering					
SUPERINTENDENT OF PUBLIC INSTRUCTION.					
Democratic—John A. Wieland		1,333,679	512,494	821,185	16
Republican—Vernon L. Nickell	163,871	1,497,550	785,428	712,122	86
Prohibition—Clay Freeman Gaumer		9,944	6,783	3,161	
Scattering					
TRUSTEES OF THE UNIVERSITY OF ILLINOIS.					
Democratic—T. V. Smith		1,322,287½	488,187½	834,100	
Kenney E. Williamson		1,265,520½	471,385½	794,135	
Walter Williams		1,272,182½	474,595½	797,587	
Republican—Martin G. Luken		1,476,031½	780,177½	695,854	
Chester R. Davis		1,515,787	787,520	728,267	
Frank H. McKelvey		1,500,721½	782,642½	718,079	
Prohibition—Alonzo L. Parrott		10,927½	7,507½	3,420	
Mildred E. Young		11,542	7,661	3,881	
Minnie Broom Koss		10,563	7,215	3,348	
Scattering		2	1	1	
PROPOSED AMENDMENT OF SECTION 1 OF ARTICLE IX OF THE CONSTITUTION.					
Total vote		3,049,312	1,422,510	1,626,802	
Yes		979,892	455,467	524,425	
No		346,232	231,249	114,983	

TOTAL VOTE BY COUNTIES—NOV. 3, 1942

Adams	23,802
Alexander	8,464
Bond	6,026
Boone	5,330
Brown	3,278
Bureau	14,665
Calhoun	3,213
Carroll	5,826
Cass	6,937
Champaign	25,293
Christian	15,415
Clark	8,389
Clay	7,337
Clinton	9,870
Coles	15,166
Cook (See below.)	
Crawford	9,455
Cumberland	5,051
DeKalb	12,900
DeWitt	7,068
Douglas	7,344
DuPage	45,311
Edgar	10,808
Edwards	3,108
Effingham	9,074
Fayette	11,903
Ford	6,633
Franklin	20,363
Fulton	17,619
Gallatin	4,153
Greene	7,006
Grundy	8,122
Hamilton	6,183
Hancock	11,641
Hardin	3,312
Henderson	3,773
Henry	16,589
Iroquois	12,390
Jackson	14,556
Jasper	6,460
Jefferson	14,020
Jersey	5,711
JoDaviess	7,324
Johnson	4,128
Kane	40,797
Kankakee	19,721
Kendall	4,348
Knox	20,917
Lake	42,938
LaSalle	37,508
Lawrence	7,820
Lee	11,718
Livingston	14,509
Logan	11,584
Macon	29,251
Macoupin	19,812
Madison	49,157
Marion	15,903
Marshall	6,242
Mason	6,703
Massac	4,358
McDonough	10,484
McHenry	16,019
McLean	23,430
Menard	4,677
Mercer	7,162
Monroe	6,006
Montgomery	15,253
Morgan	14,812
Moultrie	5,372
Ogle	10,788
Peoria	38,810
Perry	9,563
Piatt	5,666
Pike	9,957
Pope	3,108
Pulaski	4,802
Putnam	2,290
Randolph	13,080
Richland	7,379
Rock Island	42,568
Saline	15,120
Sangamon	49,313
Schuyler	5,156
Scott	4,086
Shelby	11,354
Stark	3,089
St. Clair	61,181
Stephenson	13,881
Tazewell	18,242
Union	7,255
Vermilion	30,514
Wabash	5,371
Warren	8,619
Washington	7,133
Wayne	8,810
White	8,412
Whiteside	14,521
Will	42,210
Williamson	18,785
Winnebago	35,623
Woodford	8,307
Down State	1,422,510
Cook County	1,626,802
Total	3,049,312

VOTE FOR UNITED STATES SENATOR—NOV. 3, 1942

Counties.	Plurality.		Democratic. Raymond S. McKeough.	Republican. C. Wayland Brooks.	Prohibition. Enoch A. Holtwick.
Adams	R	2,189	10,316	12,505	90
*Alexander	D	245	4,986	4,741	51
Bond	R	1,348	2,002	3,350	354
Boone	R	3,650	811	4,461	15
Brown	D	237	1,639	1,402	28
Bureau	R	5,949	4,244	10,193	28
Calhoun	R	620	1,105	1,725	25
Carroll	R	3,222	1,213	4,435	15
Cass	R	163	3,191	3,354	29
Champaign	R	5,274	9,630	14,904	140
Christian	D	305	7,538	7,233	142
Clark	R	1,357	3,316	4,673	43
Clay	R	921	3,059	3,980	94
Clinton	R	3,132	2,989	6,121	44
Coles	R	1,323	6,705	8,028	78
Cook (see below).					
Crawford	R	985	4,057	5,042	48
Cumberland	R	426	2,211	2,637	23
DeKalb	R	6,310	3,059	9,369	63
DeWitt	R	1,443	2,695	4,138	37
Douglas	R	1,411	2,808	4,219	39
DuPage	R	20,905	11,812	32,717	154
Edgar	R	2,108	4,181	6,289	32
Edwards	R	1,696	662	2,358	33
Effingham	R	622	3,971	4,593	52
Fayette	R	586	5,260	5,846	130
Ford	R	3,146	1,672	4,818	12
Franklin	R	1,617	8,682	10,299	163
Fulton	R	2,535	7,082	9,617	118
Gallatin	R	52	1,827	1,879	30
Greene	R	225	3,120	3,345	19
Grundy	R	3,470	2,186	5,656	7
Hamilton	R	663	2,496	3,159	37
Hancock	R	2,683	4,286	6,969	73
Hardin	R	638	1,221	1,859	25
Henderson	R	1,099	1,262	2,361	15
Henry	R	5,470	5,400	10,870	65
Iroquois	R	6,177	2,968	9,145	44
Jackson	R	3,701	5,172	8,873	82
Jasper	R	393	2,882	3,275	22
Jefferson	D	86	6,751	6,665	79
Jersey	R	687	2,370	3,057	16
JoDaviess	R	3,155	1,926	5,081	37
Johnson	R	1,671	1,145	2,816	18
Kane	R	18,512	10,867	29,379	114
Kankakee	R	8,125	5,585	13,710	91
Kendall	R	2,314	967	3,281	16
Knox	R	6,582	6,796	13,378	68
Lake	R	15,309	13,283	28,592	93
LaSalle	R	12,117	12,003	24,120	167
Lawrence	R	1,503	2,958	4,461	128
Lee	R	5,983	2,744	8,727	17
Livingston	R	6,667	3,798	10,465	54
Logan	R	3,054	4,084	7,138	20
Macon	D	2,534	15,159	12,625	212

* Corrected statement from County Clerk states Mr. McKeough vote should have been 2,986.

VOTE FOR UNITED STATES SENATOR—NOV. 3, 1942—Concluded

Counties.	Plurality.		Democratic.	Republican.	Prohibition.
			Raymond S. McKeough.	C. Wayland Brooks.	Enoch A. Holtwick.
Macoupin	R	1,629	8,771	10,400	93
Madison	D	1,147	23,699	22,552	295
Marion	R	774	7,329	8,103	164
Marshall	R	1,700	2,172	3,872	4
Mason	R	1,110	2,685	3,795	23
Massac	R	1,974	955	2,929	23
McDonough	R	3,936	3,156	7,092	40
McHenry	R	9,721	3,093	12,814	32
McLean	R	6,564	8,170	14,734	129
Menard	R	917	1,798	2,715	16
Mercer	R	2,528	2,202	4,730	48
Monroe	R	1,566	2,017	3,583	4
Montgomery	R	1,627	6,380	8,007	161
Morgan	R	2,002	6,236	8,238	40
Moultrie	R	555	2,267	2,822	53
Ogle	R	6,355	2,104	8,459	48
Peoria	R	10,824	13,206	24,030	132
Perry	R	1,738	3,674	5,412	49
Piatt	R	1,034	2,164	3,198	19
Pike	R	144	4,631	4,775	67
Pope	R	1,452	769	2,221	13
Pulaski	R	1,986	1,327	3,313	24
Putnam	R	809	682	1,491	7
Randolph	R	1,832	5,349	7,181	38
Richland	R	1,039	2,948	3,987	53
Rock Island	R	2,416	19,460	21,876	131
Saline	R	1,485	6,578	8,063	77
Sangamon	R	8,221	19,885	28,106	161
Schuyler	R	440	2,207	2,647	51
Scott	R	350	1,744	2,094	13
Shelby	R	367	5,218	5,585	159
Stark	R	1,659	700	2,359	8
St. Clair	D	1,088	30,365	29,277	155
Stephenson	R	5,189	4,285	9,474	66
Tazewell	R	946	8,355	9,301	103
Union	D	73	3,461	3,388	17
Vermilion	R	7,525	10,918	18,443	201
Wabash	R	856	2,072	2,928	79
Warren	R	2,985	2,705	5,690	59
Washington	R	2,730	2,035	4,765	43
Wayne	R	1,704	3,318	5,022	45
White	R	521	3,845	4,366	61
Whiteside	R	9,364	2,487	11,851	32
Will	R	10,904	15,227	26,131	126
Williamson	R	3,269	7,308	10,577	89
Winnebago	R	10,111	12,213	22,324	180
Woodford	R	2,575	2,740	5,315	43
Down State	R	314,906	529,062	843,968	7,103
Cook County	D	112,030	850,949	738,919	3,228
Total	R	202,876	1,380,011	1,582,887	10,331

Scattering—Cook County, 29; DuPage County, 2; Winnebago, 1.
Counties carried, Mr. McKeough, 9; Mr. Brooks, 93.

VOTE FOR REPRESENTATIVE IN CONGRESS, STATE AT LARGE—NOV. 3, 1942

Counties.	Plurality.		Democratic.	Republican.	Prohibition.
			Benjamin S. Adamowski.	Stephen A. Day.	Elizabeth Stephens Carr.
Adams	R	884	10,253	11,137	111
Alexander	R	1,388	2,935	4,323	51
Bond	R	1,177	2,003	3,180	211
Boone	R	3,464	764	4,228	13
Brown	D	339	1,596	1,257	32
Bureau	R	5,227	4,339	9,566	41
Calhoun	R	448	1,094	1,542	24
Carroll	R	3,109	1,135	4,244	20
Cass	D	351	3,171	2,820	37
Champaign	R	4,479	9,423	13,902	175
Christian	D	1,085	7,479	6,394	147
Clark	R	1,092	3,299	4,391	52
Clay	R	757	2,978	3,735	99
Clinton	R	2,433	2,966	5,399	41
Coles	R	1,297	6,447	7,744	83
Cook (See below.)					
Crawford	R	947	3,973	4,920	54
Cumberland	R	348	2,168	2,516	24
DeKalb	R	5,978	2,850	8,828	73
DeWitt	R	1,307	2,636	3,943	55
Douglas	R	1,295	2,723	4,018	48
DuPage	R	20,133	11,807	31,940	183
Edgar	R	1,780	4,141	5,921	31
Edwards	R	1,569	627	2,196	40
Effingham	R	189	3,918	4,107	62
Fayette	R	158	5,135	5,293	117
Ford	R	2,935	1,634	4,569	13
Franklin	R	920	8,578	9,498	174
Fulton	R	2,242	6,580	8,822	157
Gallatin	D	166	1,828	1,662	31
Greene	D	107	3,071	2,964	26
Grundy	R	3,133	2,162	5,295	7
Hamilton	R	450	2,451	2,901	39
Hancock	R	2,305	4,217	6,522	91
Hardin	R	463	1,204	1,667	23
Henderson	R	983	1,245	2,228	18
Henry	R	4,816	5,435	10,251	117
Iroquois	R	5,968	2,842	8,810	59
Jackson	R	3,335	5,094	8,429	91
Jasper	R	267	2,834	3,101	31
Jefferson	D	259	6,542	6,283	80
Jersey	R	570	2,294	2,864	18
JoDaviess	R	2,838	1,871	4,709	31
Johnson	R	1,585	1,118	2,703	17
Kane	R	18,091	10,165	28,256	156
Kankakee	R	7,946	5,288	13,234	93
Kendall	R	2,329	841	3,170	19
Knox	R	6,749	6,304	13,053	84
Lake	R	13,904	13,302	27,206	104
LaSalle	R	10,386	11,614	22,000	168
Lawrence	R	1,398	2,874	4,272	139
Lee	R	5,745	2,638	8,383	16
Livingston	R	6,527	3,665	10,192	63
Logan	R	2,428	4,127	6,555	19
Macon	D	4,893	15,709	10,816	240

VOTE FOR REPRESENTATIVE IN CONGRESS, STATE AT LARGE—NOV. 3, 1942—Concluded

Counties.	Plurality.		Democratic.	Republican.	Prohibition.
			Benjamin S. Adamowski.	Stephen A. Day.	Elizabeth Stephens Carr.
Macoupin	R	871	8,832	9,703	111
Madison	D	1,157	22,909	21,752	312
Marion	R	173	7,045	7,218	197
Marshall	R	1,476	2,163	3,639	6
Mason	R	629	2,681	3,310	29
Massac	R	1,680	910	2,590	27
McDonough	R	3,750	3,092	6,842	47
McHenry	R	9,227	3,036	12,263	40
McLean	R	6,194	7,873	14,067	157
Menard	R	663	1,838	2,501	13
Mercer	R	2,331	2,111	4,442	58
Monroe	R	1,415	2,023	3,438	5
Montgomery	R	1,247	6,263	7,510	152
Morgan	R	1,540	6,097	7,637	45
Moultrie	R	383	2,201	2,584	58
Ogle	R	6,125	1,928	8,053	50
Peoria	R	9,920	12,644	22,564	205
Perry	R	1,420	3,657	5,077	48
Piatt	R	864	2,101	2,965	32
Pike	D	307	4,611	4,304	75
Pope	R	1,339	751	2,090	14
Pulaski	R	1,830	1,285	3,115	24
Putnam	R	710	675	1,385	9
Randolph	R	1,210	5,368	6,578	40
Richland	R	779	2,902	3,681	55
Rock Island	R	1,563	18,998	20,561	182
Saline	R	947	6,594	7,541	83
Sangamon	R	6,412	20,060	26,472	219
Schuyler	R	316	2,107	2,423	55
Scott	R	290	1,683	1,973	16
Shelby	D	438	5,334	4,896	176
Stark	R	1,574	689	2,263	14
St. Clair	D	2,849	30,055	27,206	169
Stephenson	R	5,182	4,130	9,312	80
Tazewell	R	694	7,943	8,637	105
Union	D	229	3,404	3,175	12
Vermilion	R	7,018	10,520	17,538	219
Wabash	R	721	2,003	2,724	79
Warren	R	2,957	2,529	5,486	64
Washington	R	2,371	2,027	4,398	42
Wayne	R	1,626	3,248	4,874	48
White	R	240	3,810	4,050	60
Whiteside	R	9,063	2,395	11,458	31
Will	R	9,347	15,255	24,602	133
Williamson	R	2,794	7,186	9,980	110
Winnebago	R	9,490	11,769	21,259	209
Woodford	R	2,387	2,693	5,080	50
Down State	R	276,360	516,815	793,175	7,913
Cook County	D	189,994	878,238	688,244	3,247
Total	R	86,366	1,395,053	1,481,419	11,160

Scattering—Cook County, 1.
Counties carried, Mr. Adamowski, 13; Mr. Day, 89.

VOTE FOR STATE TREASURER—NOV. 3, 1942

Counties.	Plurality.		Democratic.	Republican.	Prohibition.
			W. D. Forsyth.	William G. Stratton.	William J. Goodman.
Adams	R	2,807	9,297	12,104	85
Alexander	R	1,425	2,914	4,339	52
Bond	R	1,146	2,060	3,206	195
Boone	R	3,702	690	4,392	14
Brown	D	284	1,571	1,287	32
Bureau	R	6,068	3,935	10,003	32
Calhoun	R	544	1,062	1,606	25
Carroll	R	3,306	1,051	4,357	17
Cass	D	102	3,131	3,029	31
Champaign	R	5,783	8,840	14,623	169
Christian	D	564	7,273	6,709	123
Clark	R	1,095	3,316	4,411	50
Clay	R	955	2,883	3,838	93
Clinton	R	2,480	3,012	5,492	38
Coles	R	1,564	6,343	7,907	75
Cook (See below).					
Crawford	R	1,198	3,860	5,058	55
Cumberland	R	431	2,123	2,554	23
DeKalb	R	6,667	2,524	9,191	69
DeWitt	R	1,542	2,552	4,094	34
Douglas	R	1,576	2,603	4,179	42
DuPage	R	23,360	10,075	33,435	135
Edgar	R	1,794	4,141	5,935	28
Edwards	R	1,688	579	2,267	36
Effingham	R	303	3,850	4,153	57
Fayette	R	356	5,063	5,419	114
Ford	R	3,337	1,447	4,784	12
Franklin	R	1,503	8,174	9,677	156
Fulton	R	2,666	6,334	9,000	136
Gallatin	D	34	1,752	1,718	29
Greene	D	6	3,021	3,015	20
Grundy	R	3,737	1,937	5,674	8
Hamilton	R	579	2,367	2,946	36
Hancock	R	2,481	4,165	6,646	89
Hardin	R	607	1,188	1,795	22
Henderson	R	1,175	1,142	2,317	13
Henry	R	5,937	4,923	10,860	73
Iroquois	R	6,403	2,621	9,024	48
Jackson	R	3,642	4,950	8,592	77
Jasper	R	306	2,830	3,136	24
Jefferson	D	995	7,049	6,054	77
Jersey	R	626	2,285	2,911	16
JoDaviess	R	3,151	1,728	4,879	34
Johnson	R	1,627	1,103	2,730	16
Kane	R	19,913	9,129	29,042	124
Kankakee	R	8,780	4,857	13,637	98
Kendall	R	2,557	762	3,319	15
Knox	R	7,746	5,822	13,568	67
Lake	R	18,134	11,195	29,329	91
LaSalle	R	12,865	10,227	23,092	149
Lawrence	R	1,464	2,865	4,329	123
Lee	R	6,096	2,444	8,540	15
Livingston	R	7,104	3,395	10,499	48
Logan	R	2,969	3,906	6,875	22
Macon	D	1,083	14,055	12,972	219

VOTE FOR STATE TREASURER—NOV. 3, 1942——Concluded

Counties.	Plurality.		Democratic.	Republican.	Prohibition.
			W. D. Forsyth.	William G. Stratton.	William J. Goodman.
Macoupin	R	1,541	8,535	10,076	90
Madison	R	538	21,962	22,500	269
Marion	R	321	7,032	7,353	166
Marshall	R	1,656	2,098	3,754	4
Mason	R	1,044	2,490	3,534	25
Massac	R	1,853	840	2,693	22
McDonough	R	4,119	2,911	7,030	43
McHenry	R	10,119	2,623	12,742	58
McLean	R	8,622	6,673	15,295	114
Menard	R	729	1,827	2,556	9
Mercer	R	2,720	2,005	4,725	46
Monroe	R	1,472	1,979	3,451	4
Montgomery	R	1,577	6,095	7,672	132
Morgan	R	2,293	5,760	8,053	34
Moultrie	R	578	2,116	2,694	52
Ogle	R	6,604	1,702	8,306	46
Peoria	R	13,127	11,050	24,177	136
Perry	R	1,584	3,588	5,172	48
Piatt	R	1,470	1,839	3,309	15
Pike	R	20	4,463	4,483	66
Pope	R	1,408	724	2,132	11
Pulaski	R	1,884	1,231	3,115	22
Putnam	R	816	625	1,441	8
Randolph	R	1,716	5,147	6,863	39
Richland	R	801	2,924	3,725	49
Rock Island	R	3,566	17,874	21,440	137
Saline	R	1,300	6,390	7,690	77
Sangamon	R	8,278	19,323	27,601	162
Schuyler	R	364	2,104	2,468	48
Scott	R	357	1,645	2,002	14
Shelby	R	262	5,030	5,292	146
Stark	R	1,739	615	2,354	8
St. Clair	D	601	28,689	28,088	169
Stephenson	R	6,318	3,496	9,814	63
Tazewell	R	2,040	7,300	9,340	86
Union	D	130	3,357	3,227	16
Vermilion	R	8,450	9,698	18,148	192
Wabash	R	691	2,029	2,720	81
Warren	R	3,226	2,417	5,643	52
Washington	R	2,535	1,926	4,461	41
Wayne	R	1,733	3,206	4,939	42
White	R	325	3,789	4,114	60
Whiteside	R	9,319	2,243	11,562	29
Will	R	11,368	14,161	25,529	126
Williamson	R	3,277	6,936	10,213	101
Winnebago	R	11,517	10,746	22,263	186
Woodford	R	2,768	2,494	5,262	43
Down State	R	339,441	486,128	825,569	6,868
Cook County	D	85,588	813,963	728,375	3,669
Total	R	253,853	1,300,091	1,553,944	10,537

Counties carried, Mr. Forsyth, 10; Mr. Stratton, 92.

VOTE FOR SUPERINTENDENT OF PUBLIC INSTRUCTION—NOV. 3, 1942

Counties.	Plurality.		Democratic.	Republican.	Prohibition.
			John A. Wieland.	Vernon L. Nickell.	Clay Freeman Gaumer.
Adams	R	497	10,327	10,824	80
Alexander	R	1,405	2,865	4,270	52
Bond	R	1,051	2,060	3,111	195
Boone	R	3,391	772	4,163	16
Brown	D	408	1,623	1,215	30
Bureau	R	4,997	4,399	9,396	31
Calhoun	R	350	1,147	1,497	23
Carroll	R	3,016	1,141	4,157	16
Cass	D	711	3,367	2,656	33
Champaign	R	7,152	8,256	15,408	108
Christian	D	1,255	7,578	6,323	112
Clark	R	861	3,443	4,304	51
Clay	R	684	3,003	3,687	95
Clinton	R	1,972	3,147	5,119	38
Coles	R	729	6,747	7,476	69
Cook (See below).					
Crawford	R	814	4,029	4,843	51
Cumberland	R	454	2,012	2,466	23
DeKalb	R	5,912	2,735	8,647	60
DeWitt	R	1,471	2,566	4,037	29
Douglas	R	1,361	2,675	4,036	38
DuPage	R	22,585	10,416	33,001	140
Edgar	R	1,086	4,493	5,579	28
Edwards	R	1,612	608	2,220	35
Effingham	D	150	4,050	3,900	54
Fayette	D	34	5,238	5,204	110
Ford	R	2,981	1,610	4,591	13
Franklin	R	625	8,523	9,148	169
Fulton	R	675	7,255	7,930	142
Gallatin	D	245	1,855	1,610	29
Greene	D	205	3,058	2,853	16
Grundy	R	3,101	2,118	5,219	7
Hamilton	R	349	2,488	2,837	36
Hancock	R	1,842	4,415	6,257	92
Hardin	R	516	1,234	1,750	22
Henderson	R	767	1,330	2,097	15
Henry	R	5,391	5,141	10,532	67
Iroquois	R	5,564	2,968	8,532	51
Jackson	R	3,123	5,168	8,291	82
Jasper	R	151	2,882	3,033	23
Jefferson	D	369	6,538	6,169	82
Jersey	R	436	2,353	2,789	12
JoDaviess	R	2,550	1,971	4,521	31
Johnson	R	1,536	1,143	2,679	15
Kane	R	17,796	9,998	27,794	123
Kankakee	R	7,884	5,253	13,137	99
Kendall	R	2,156	922	3,078	14
Knox	R	6,727	6,178	12,905	68
Lake	R	16,164	11,693	27,857	93
LaSalle	R	9,704	11,524	21,228	151
Lawrence	R	1,185	2,986	4,171	125
Lee	R	5,541	2,653	8,194	20
Livingston	R	6,635	3,609	10,244	46
Logan	R	2,073	4,302	6,375	19
Macon	D	1,832	14,253	12,421	194

VOTE FOR SUPERINTENDENT OF PUBLIC INSTRUCTION—NOV. 3, 1942—Concluded

Counties.	Plurality.		Democratic.	Republican.	Prohibition.
			John A. Wieland.	Vernon L. Nickell.	Clay Freeman Gaumer.
Macoupin	R	467	8,976	9,443	80
Madison	D	1,498	22,759	21,261	276
Marion	D	197	7,314	7,117	162
Marshall	R	1,229	2,275	3,504	6
Mason	R	173	2,886	3,059	23
Massac	R	1,652	901	2,553	21
McDonough	R	3,325	3,296	6,621	43
McHenry	R	9,345	2,833	12,178	39
McLean	R	7,502	7,169	14,671	107
Menard	R	618	1,920	2,538	10
Mercer	R	2,257	2,201	4,458	47
Monroe	R	1,291	2,055	3,346	7
Montgomery	R	1,202	6,198	7,400	128
Morgan	R	1,575	6,042	7,617	33
Moultrie	R	382	2,214	2,596	49
Ogle	R	5,857	1,976	7,833	43
Peoria	R	9,403	12,565	21,968	134
Perry	R	1,342	3,659	5,001	44
Piatt	R	1,343	1,873	3,216	18
Pike	D	692	4,846	4,154	58
Pope	R	1,315	773	2,088	38
Pulaski	R	1,713	1,296	3,009	17
Putnam	R	690	682	1,372	7
Randolph	R	856	5,509	6,365	36
Richland	R	667	2,951	3,618	44
Rock Island	R	580	19,128	19,708	150
Saline	R	814	6,598	7,412	79
Sangamon	R	6,814	19,799	26,613	155
Schuyler	R	213	2,161	2,374	51
Scott	R	247	1,701	1,948	13
Shelby	D	315	5,280	4,965	138
Stark	R	1,570	684	2,254	9
St. Clair	D	3,059	29,698	26,639	166
Stephenson	R	5,354	3,898	9,252	65
Tazewell	R	458	7,945	8,403	87
Union	D	319	3,452	3,133	15
Vermilion	R	7,090	10,206	17,296	289
Wabash	R	558	2,089	2,647	72
Warren	R	2,910	2,540	5,450	46
Washington	R	2,448	1,983	4,431	39
Wayne	R	1,523	3,292	4,815	38
White	R	83	3,858	3,941	60
Whiteside	R	8,878	2,412	11,290	31
Will	R	9,908	14,665	24,573	115
Williamson	R	2,623	7,222	9,845	84
Winnebago	R	8,758	11,883	20,641	195
Woodford	R	2,318	2,713	5,031	43
Down State	R	272,934	512,494	785,428	6,783
Cook County	D	109,063	821,185	712,122	3,161
Total	R	163,871	1,333,679	1,497,550	9,944

Counties carried, Mr. Wieland, 16; Mr. Nickell, 86.

VOTE FOR TRUSTEES OF THE UNIVERSITY OF ILLINOIS—NOV. 3, 1942

Counties.	Democratic.			Republican.			Prohibition.		
	T. V. Smith.	Kenny E. Williamson.	Walter Williams.	Martin G. Luken.	Chester R. Davis.	Frank H. McKelvey.	Alonzo L. Parrott.	Mildred E. Young.	Minnie Broom Koss.
Adams	9,334	8,858	8,989	10,625	10,644	10,494	88	98	78
Alexander	2,862	2,691	2,714	4,289	4,223	4,202	53	51	51
Bond	1,932	1,889½	1,907½	3,107½	3,118	3,086½	211½	217½	209
Boone	683	666	685	4,161	4,178	4,126	19	21	21
Brown	1,542	1,431½	1,453½	1,187½	1,187½	1,151	35	37	33
Bureau	4,097	3,972	4,022	9,524	9,599	9,502	33	38	36
Calhoun	1,070	1,054	1,044	1,484	1,476	1,495	22	23	22
Carroll	1,040	1,005	1,002	4,174	4,171	4,164	17	19	21
Cass	3,181	3,015	3,056	2,678	2,676	2,697	35	35	33
Champaign	9,258	8,959	8,834	13,490	14,018	14,143	149	171	140
Christian	7,100	6,944	6,901	6,330	6,477	6,562	131	126	126
Clark	3,223	3,152	3,161	4,271	4,279	4,235	53	51	49
Clay	2,931	2,819	2,836	3,663	3,675	3,647	98	94	94
Clinton	2,849	2,734	2,752	5,160	5,125	5,118	43	40	39
Coles	6,473	6,240	6,266	7,730	7,825	7,787	62	62	63
Cook (see below).									
Crawford	3,768	3,610	3,638	4,724	4,729	4,692	56	61	53
Cumberland	2,106	2,068	2,089	2,480	2,475	2,459	23	23	23
DeKalb	2,571	2,305	2,319	8,595	8,785	8,660	70	78	71
DeWitt	2,500	2,384	2,376	3,792	3,840	3,879	34	35	37
Douglas	2,537	2,407	2,438	3,957	3,971	3,935	41	43	40
DuPage	10,882	9,434	9,523	32,200	33,344	32,860	154	165	141
Edgar	4,157	4,056	4,128	5,647	5,655	5,650	25	25	25
Edwards	575	560	558	2,193	2,197	2,197	36	37	37
Effingham	3,759	3,599	3,611	3,908	3,854	3,797	61	67	67
Fayette	5,055	4,958	5,018	5,195	5,215	5,121	117	114	114
Ford	1,510	1,454	1,481	4,546	4,559	4,511	15	17	16
Franklin	8,098	7,771	7,918	9,143	9,347	9,233	159	163	159
Fulton	6,621	6,421	6,519	8,189	8,396	8,165	185	179	168
Gallatin	1,774	1,699	1,789	1,551	1,575	1,569	27	28	27

VOTE FOR TRUSTEES OF THE UNIVERSITY OF ILLINOIS—NOV. 3, 1942—Concluded

Counties.	Democratic.			Republican.			Prohibition.		
	T. V. Smith.	Kenney E. Williamson.	Walter Williams.	Martin G. Luken.	Chester R. Davis.	Frank H. McKelvey.	Alonzo L. Parrott.	Mildred E. Young.	Minnie Broom Koss.
Greene	2,981	2,885	2,914	2,870	2,903	2,905	21	17	17
Grundy	1,960	1,879	1,885	5,248	5,292	5,206	6	8	7
Hamilton	2,383	2,312	2,371	2,829	2,845	2,838	36	37	35
Hancock	4,074	3,874	3,921	6,253	6,257	6,180	87	85	85
Hardin	1,207	1,188	1,204	1,752	1,750	1,745	22	22	22
Henderson	1,227	1,170	1,189	2,167	2,187	2,156	14	18	14
Henry	4,901	4,828	4,848	10,633	10,758	10,667	74	74	68
Iroquois	2,685	2,547	2,548	8,596	8,551	8,448	52	53	52
Jackson	4,991	4,927	5,070	8,192	8,264	8,283	88	81	85
Jasper	2,775	2,686	2,694	3,058	3,062	3,054	26	27	31
Jefferson	6,133	5,926	6,069	6,070	6,104	6,056	81	78	73
Jersey	2,319	2,263	2,250	2,765	2,813	2,818	17	16	16
JoDaviess	1,777	1,676	1,688	4,515	4,516	4,413	35	37	34
Johnson	1,081	1,054	1,058	2,612	2,618	2,573	16	16	16
Kane	9,433	8,939	9,003	27,646	28,119	27,623	128	146	134
Kankakee	5,042	4,848	4,832	13,099	13,177	13,165	199	120	117
Kendall	791	772	772	3,148	3,179	3,121	14	18	16
Knox	5,926	5,696	5,698	12,816	12,941	12,816	82	102	92
Lake	11,966	10,734	10,862	27,337	28,134	27,692	111	121	103
LaSalle	10,836	10,105	10,169	21,469	21,542	21,184	155	166	158
Lawrence	2,868	2,785	2,805	4,175	4,180	4,163	128	126	120
Lee	2,545	2,429	2,428	8,196	8,237	8,180	28	25	25
Livingston	3,378	3,272	3,273	10,202	10,229	10,104	54	53	48
Logan	3,865	3,719	3,788	6,330	6,478	6,292	16	16	16
Macon	13,216	11,157	12,503	12,367	12,786	12,728	202	222	220
Macoupin	8,547	8,438½	8,467½	9,638½	9,664½	9,622	80	85	83
Madison	21,580	21,001	20,942	20,424	20,326	20,684	284	293	287
Marion	6,948	6,696	6,889	6,898	6,931	6,905	175	183	176
Marshall	2,141	2,142	2,089	3,430	3,405	3,425	6	6	5
Mason	2,644	2,549	2,561	3,123	3,145	3,139	29	27	28
Massac	849	793	814	2,502	2,444	2,401	22	24	20
McDonough	3,013	2,926	2,987	6,761	6,817	6,759	41	43	43
McHenry	2,716	2,494	2,539	12,129	12,226	12,013	42	39	44
McLean	6,799	6,513	6,709	14,600	14,768	14,571	140	144	134
Menard	1,840½	1,765	1,770½	2,420½	2,449½	2,438	12	14	14

Mercer	2,047	1,959	1,964	4,476	4,516	4,511	51	49	49
Monroe	1,980	1,936	1,935	3,363	3,331	3,301	7	7	7
Montgomery	5,967	5,838	5,872	7,302	7,410	7,392	133	142	139
Morgan	5,785	5,773	5,716	7,439	7,514	7,566	37	43	40
Moultrie	2,109½	2,056	2,073½	2,582½	2,625½	2,633	49	50	51
Ogle	1,764	1,652	1,615	7,836	7,933	7,812	57	62	57
Peoria	11,671	13,439	12,321	21,618	21,566	21,262	195	226	190
Perry	3,587	3,560	3,678	4,945	4,929	4,977	44	45	40
Piatt	1,810	1,684	1,800	3,129	3,167	3,110	26	28	25
Pike	4,346½	4,414	4,255½	4,026	4,001	3,969	76½	76	63
Pope	688	712	732	2,067	2,065	2,070	12	11	11
Pulaski	1,194	1,129	1,157	2,971	2,961	2,924	18	19	17
Putnam	627	598	597	1,346	1,341	1,330	8	8	8
Randolph	5,069	4,951	4,927	6,214	6,238	6,452	38	38	35
Richland	2,931	2,745	2,768	3,546	3,580	3,537	50	48	49
Rock Island	18,533	18,020	18,138	19,834	20,013	19,865	163	181	156
Saline	6,468	6,356	6,498	7,424	7,484	7,370	84	79	80
Sangamon	17,548	17,116	17,229	27,380	27,670	28,455	228	209	198
Schuyler	2,099½	2,048½	2,059	2,358	2,360½	2,341½	53	56	54
Scott	1,636	1,597	1,584	1,907	1,911	1,908	15	16	16
Shelby	4,945	4,720	4,830	4,998	5,069	5,017	142	149	144
Stark	644	628	634	2,282	2,292	2,280	10	10	9
St. Clair	28,477	27,830	28,031	26,654	26,702	26,849	186	187	164
Stephenson	3,716	3,604	3,622	9,308	9,374	9,369	71	74	72
Tazewell	7,670	7,985	7,474	7,981	8,068	8,283	112	108	115
Union	3,367	3,275	3,312	3,106	3,116	3,091	16	16	14
Vermilion	9,896	9,625	9,694	17,261	17,331	17,167	248	247	230
Wabash	1,999½	1,924½	1,969½	2,619	2,659½	2,629½	83½	77½	68
Warren	2,433	2,380	2,384	5,491	5,541	5,514	59	60	60
Washington	1,909	1,898	1,892	4,331	4,347	4,345	41	41	40
Wayne	3,189	3,091	3,116	4,737	4,709	4,668	41	44	42
White	3,732	3,591	3,667	3,891	3,904	3,864	87	60	54
Whiteside	2,262	2,186	2,176	11,236	11,280	11,149	31	30	30
Will	14,349	13,759	13,849	24,590	24,790	24,456	125	133	125
Williamson	7,010	6,929	7,087	9,847	9,867	9,818	91	100	89
Winnebago	11,187	10,702	10,785	20,789	21,108	20,849	198	220	193
Woodford	2,616	2,530	2,516	5,028	5,035	5,004	46	51	50
Down State	488,187½	471,385½	474,595½	780,177½	787,520	782,642½	7,507½	7,661	7,215
Cook County	834,100	794,135	797,587	695,854	728,267	718,079	3,420	3,881	3,348
Total	1,322,287½	1,265,520½	1,272,182½	1,476,031½	1,515,787	1,500,721½	10,927½	11,542	10,563

Scattering—Cook County, 1; Tazewell County, 1.

VOTE ON PROPOSED AMENDMENT TO SECTION 1 OF ARTICLE IX OF THE CONSTITUTION—NOV. 3, 1942

Counties.	Total vote.	Yes.	No.	Counties.	Total vote.	Yes.	No.
Adams	23,802	5,751	3,871	Macon	29,251	7,089	3,578
Alexander	8,464	1,148	566	Macoupin	19,812	5,398	2,842
Bond	6,026	1,037	849	Madison	49,157	8,984	5,874
Boone	5,330	2,307	1,088	Marion	15,903	3,341	3,093
Brown	3,278	687	620	Marshall	6,242	1,719	1,061
Bureau	14,665	5,361	2,132	Mason	6,703	1,421	1,087
Calhoun	3,213	578	398	Massac	4,358	417	328
Carroll	5,826	2,476	908	McDonough	10,484	2,849	2,925
Cass	6,937	1,281	1,128	McHenry	16,019	6,455	1,807
Champaign	25,293	8,984	5,167	McLean	23,430	8,495	3,624
Christian	15,415	3,224	1,897	Menard	4,677	1,059	844
Clark	8,389	1,834	1,482	Mercer	7,162	2,662	1,910
Clay	7,337	1,657	893	Monroe	6,006	1,212	1,232
Clinton	9,870	2,501	1,329	Montgomery	15,253	4,100	2,513
Coles	15,166	3,526	3,553	Morgan	14,812	4,145	2,412
Cook (see below).				Moultrie	5,372	1,280	1,618
Crawford	9,455	2,137	1,329	Ogle	10,788	4,481	1,955
Cumberland	5,051	797	996	Peoria	38,810	18,685	7,172
DeKalb	12,900	3,942	1,807	Perry	9,563	1,226	1,237
DeWitt	7,068	2,116	1,915	Piatt	5,666	1,511	873
Douglas	7,344	2,486	1,685	Pike	9,957	2,317	1,724
DuPage	45,311	26,158	6,424	Pope	3,108	422	260
Edgar	10,808	2,770	2,609	Pulaski	4,802	499	295
Edwards	3,108	856	429	Putnam	2,290	758	306
Effingham	9,074	1,787	1,352	Randolph	13,080	2,678	3,760
Fayette	11,903	2,242	1,760	Richland	7,379	1,669	4,658
Ford	6,633	2,091	979	Rock Island	42,568	15,412	5,968
Franklin	20,363	2,823	1,859	Saline	15,120	2,289	1,287
Fulton	17,619	5,535	3,488	Sangamon	49,313	16,069	8,643
Gallatin	4,153	371	275	Schuyler	5,156	1,575	1,410
Greene	7,006	1,231	1,200	Scott	4,086	776	827
Grundy	8,122	2,007	1,414	Shelby	11,354	1,914	1,467
Hamilton	6,183	995	835	Stark	3,089	1,428	506
Hancock	11,641	3,389	2,445	St. Clair	61,181	19,264	9,569
Hardin	3,312	522	548	Stephenson	13,881	5,658	2,657
Henderson	3,773	1,090	596	Tazewell	18,242	5,656	3,949
Henry	16,589	8,083	2,624	Union	7,255	1,099	633
Iroquois	12,390	3,642	2,597	Vermilion	30,514	12,650	5,215
Jackson	14,556	2,609	1,670	Wabash	5,371	1,585	880
Jasper	6,460	1,474	1,251	Warren	8,619	2,704	1,588
Jefferson	14,020	2,401	1,437	Washington	7,133	1,670	1,288
Jersey	5,711	781	554	Wayne	8,810	1,522	900
JoDaviess	7,324	1,932	1,301	White	8,412	1,292	1,121
Johnson	4,128	876	466	Whiteside	14,521	4,789	2,957
Kane	40,797	15,714	4,464	Will	42,210	24,000	5,486
Kankakee	19,721	6,910	2,990	Williamson	18,785	3,315	1,677
Kendall	4,348	2,020	2,328	Winnebago	35,623	15,441	7,718
Knox	20,917	7,912	3,568	Woodford	8,307	2,898	1,325
Lake	42,938	25,064	5,041				
LaSalle	37,508	15,027	6,444	Down State	1,422,510	455,467	231,249
Lawrence	7,820	2,031	1,463	Cook County	1,626,802	524,425	114,983
Lee	11,718	4,244	2,176				
Livingston	14,509	5,216	2,958	Total	3,049,312	979,892	346,232
Logan	11,584	3,956	2,032				

VOTE FOR REPRESENTATIVES IN THE 78TH CONGRESS—NOV. 3, 1942

1st District—Cook County.

William L. Dawson, Dem	26,280
William E. King, Rep	23,537
Mr. Dawson's plurality	2,743

2nd District—Cook County.

William A. Rowan, Dem	110,069
Thomas J. Downs, Rep	106,552
Scattering	1
Mr. Rowan's plurality	3,517

3rd District—Cook County.

Edward A. Kelly, Dem	109,409
Fred E. Busbey, Rep	115,390
Mr. Busbey's plurality	5,981

4th District—Cook County.

Martin Gorski, Dem	60,623
Arthur Joseph Rutshaw, Rep	16,396
Mr. Gorski's plurality	44,227

5th District—Cook County.

Adolph J. Sabath, Dem	29,167
Clem Graver, Rep	11,255
Mr. Sabath's plurality	17,912

6th District—Cook County.

Thomas J. O'Brien, Dem	149,342
Raymond E. Trafelet, Rep	110,823
Mr. O'Brien's plurality	38,519

7th District—Cook County.

Leonard W. Schuetz, Dem	179,906
James C. Moreland, Rep	177,931
Scattering	2
Mr. Schuetz's plurality	1,975

8th District—Cook County.

Thomas S. Gordon, Dem	33,425
Rena E. Pikiel, Rep	8,995
Mr. Gordon's plurality	24,430

9th District—Cook County.

Irwin N. Walker, Dem	38,679
Charles S. Dewey, Rep	40,803
Mr. Dewey's plurality	2,124

10th District

Counties.	Plurality.		Jack Bairstow, Dem.	Ralph E. Church, Rep.
Cook	R	47,425	75,207	122,632
Lake	R	14,867	13,059	27,926
Total	R	62,292	88,266	150,558

11th District

Counties.	Plurality.		Joseph Sam Perry, Dem.	Chauncey W. Reed, Rep.
DuPage	R	19,840	12,226	32,066
Kane	R	18,013	9,834	27,847
McHenry	R	9,802	2,662	12,464
Will	R	9,832	15,107	24,939
Total	R	57,487	39,829	97,316

12th District

Counties.	Plurality.		Tony R. Berrettini, Dem.	Noah M. Mason, Rep.	Scattering.
Boone	R	3,690	680	4,370	
DeKalb	R	6,842	2,402	9,244	
Grundy	R	3,747	1,825	5,572	
Kendall	R	2,482	767	3,249	
LaSalle	R	12,531	11,051	23,582	
Winnebago	R	11,729	10,680	22,409	1
Total	R	41,021	27,405	68,426	1

VOTE FOR REPRESENTATIVES IN THE 78TH CONGRESS—NOV. 3, 1942—Continued

13th District

Counties.	Plurality.		Michael M. Kinney, Dem.	Leo E. Allen, Rep.
Carroll	R	3,560	983	4,543
JoDaviess	R	3,423	1,747	5,170
Lee	R	6,223	2,434	8,657
Ogle	R	6,721	1,750	8,471
Stephenson	R	6,356	3,548	9,904
Whiteside	R	9,621	2,134	11,755
Total	R	35,904	12,596	48,500

14th District

Counties.	Plurality.		Robert M. Harper, Dem.	Anton J. Johnson, Rep.
Hancock	R	2,663	4,068	6,731
Henderson	R	1,031	1,227	2,258
McDonough	R	4,128	2,998	7,126
Mercer	R	2,630	2,075	4,705
Rock Island	R	1,369	19,544	20,913
Warren	R	3,023	2,538	5,561
Total	R	14,844	32,450	47,294

15th District

Counties.	Plurality.		Montgomery B. Carrott, Dem.	Robert B. Chiperfield, Rep.
Adams	R	1,518	10,342	11,860
Fulton	R	3,404	6,378	9,782
Henry	R	6,114	4,859	10,973
Knox	R	7,424	6,080	13,504
Schuyler	R	476	2,082	2,558
Total	R	18,936	29,741	48,677

16th District

Counties.	Plurality.		James D. Carrigan, Dem.	Everett M. Dirksen, Rep.
Bureau	R	6,806	3,645	10,451
Marshall	R	1,996	1,961	3,957
Peoria	R	14,073	11,599	25,672
Putnam	R	919	591	1,510
Stark	R	1,859	588	2,447
Tazewell	R	4,513	6,585	11,098
Total	R	30,166	24,969	55,135

VOTE FOR REPRESENTATIVES IN THE 78TH CONGRESS—NOV. 3, 1942—Continued

17th District

Counties.	Plurality.		Frank Gillespie, Dem.	Leslie C. Arends, Rep.
Ford	R	3,554	1,418	4,972
Livingston	R	7,354	3,313	10,667
Logan	R	4,017	3,436	7,453
McLean	R	9,705	6,376	16,081
Woodford	R	2,910	2,480	5,390
Total	R	27,540	17,023	44,563

18th District

Counties.	Plurality.		Fred E. Butcher, Dem.	Jessie Sumner, Rep.	Scattering.
Clark	R	1,138	3,340	4,478	
Cumberland	R	266	2,235	2,501	
Edgar	R	1,598	4,325	5,923	
Iroquois	R	5,959	3,006	8,965	2
Kankakee	R	6,980	5,810	12,790	52
Vermilion	R	4,488	12,136	16,624	
Total	R	20,429	30,852	51,281	54

19th District

Counties.	Plurality.		Alfred D. Huston, Dem.	William H. Wheat, Rep.
Champaign	R	4,601	9,671	14,272
Coles	R	1,944	6,138	8,082
DeWitt	R	1,686	2,460	4,146
Douglas	R	1,713	2,535	4,248
Macon	R	1,540	12,682	14,222
Moultrie	R	748	2,066	2,814
Piatt	R	1,456	1,864	3,320
Shelby	R	798	4,755	5,553
Total	R	14,486	42,171	56,657

20th District

Counties.	Plurality.		James M. Barnes, Dem.	Sid Simpson, Rep.
Brown	D	393	1,659	1,266
Calhoun	R	568	1,122	1,690
Cass	D	736	3,452	2,716
Greene	R	1,005	2,802	3,807
Jersey	R	621	2,370	2,991
Mason	D	67	3,062	2,995
Menard	R	493	1,924	2,417
Morgan	R	201	7,053	7,254
Pike	D	620	4,875	4,255
Scott	R	157	1,812	1,969
Total	R	1,229	30,131	31,360

VOTE FOR REPRESENTATIVES IN THE 78TH CONGRESS—NOV. 3, 1942—Continued

21st District

Counties.	Plurality.		William P. Roberts, Dem.	Evan Howell, Rep.
Christian	R	381	6,796	7,177
Macoupin	R	1,814	8,436	10,250
Montgomery	R	2,071	5,933	8,004
Sangamon	R	11,001	18,153	29,154
Total	R	15,267	39,318	54,585

22nd District

Counties.	Plurality.		Harry C. Odum, Dem.	Calvin D. Johnson, Rep.	Scattering.
Bond	R	1,515	1,875	3,390	
Madison	R	1,627	21,865	23,492	1
Monroe	R	1,612	1,924	3,536	
St. Clair	R	6,599	25,840	32,439	
Washington	R	2,490	1,966	4,456	
Total	R	13,843	53,470	67,313	1

23rd District

Counties.	Plurality.		Laurence F. Arnold, Dem.	Charles W. Vursell, Rep.
Clinton	R	2,467	3,253	5,720
Crawford	R	410	4,325	4,735
Effingham	R	84	4,115	4,199
Fayette	D	107	5,274	5,167
Jasper	R	525	2,841	3,366
Jefferson	D	621	6,873	6,252
Lawrence	R	1,000	3,160	4,160
Marion	R	63	7,440	7,503
Richland	R	421	3,259	3,680
Wabash	R	548	2,196	2,744
Total	R	4,790	42,736	47,526

24th District

Counties.	Plurality.		LeRoy Barham, Dem.	James V. Heidinger, Rep.
Clay	R	1,230	2,809	4,039
Edwards	R	1,749	572	2,321
Gallatin	D	320	1,984	1,664
Hamilton	R	516	2,469	2,985
Hardin	R	527	1,262	1,789
Johnson	R	1,480	1,146	2,626
Massac	R	1,803	926	2,729
Pope	R	1,339	794	2,133
Saline	D	337	7,507	7,170
Wayne	R	2,174	3,109	5,283
White	R	470	3,799	4,269
Total	R	10,631	26,377	37,008

VOTE FOR REPRESENTATIVES IN THE 78TH CONGRESS—NOV. 3, 1942—Concluded

25th District

Counties.	Plurality.		Kent E. Keller, Dem.	C. W. (Runt) Bishop, Rep.
Alexander	R	835	3,388	4,223
Franklin	R	889	8,779	9,668
Jackson	R	2,504	5,691	8,195
Perry	R	1,298	3,866	5,164
Pulaski	R	1,614	1,437	3,051
Randolph	R	556	5,914	6,470
Union	D	149	3,495	3,346
Williamson	R	1,656	8,192	9,848
Total	R	9,203	40,762	49,965

VOTE FOR STATE SENATOR—NOV. 3, 1942

1st District—Cook County.
Lawrence E. Dowd, Dem 7,160
Hobart E. Neff, Rep 6,411
Mr. Dowd's plurality 749

3rd District—Cook County.
Christopher C. Wimbish, Dem 19,403
Benjamin G. Clanton, Rep 16,569
Mr. Wimbish's plurality 2,834

5th District—Cook County.
John B. Geary, Dem 40,701
George D. Mills, Rep 43,769
Mr. Mill's plurality 3,068

7th District—Cook County.
Mack D. Falknor, Dem 47,908
Arthur J. Bidwill, Rep 105,216
Mr. Bidwill's plurality 57,308

9th District—Cook County.
Richard J. Daley, Dem 32,015
Andrew Toman, Rep 9,994
Mr. Daley's plurality 22,021

11th District—Cook County.
John M. Lee, Dem 74,228
Arthur T. Weatherwax, Rep 70,360
Mr. Lee's plurality 3,868

13th District—Cook County.
Francis J. Loughran, Dem 68,241
Walker Butler, Rep 71,568
Mr. Butler's plurality 3,327

15th District—Cook County.
Peter P. Kielminski, Dem 11,987
Felix Kaski, Rep 5,241
Mr. Kielminski's plurality 6,746

17th District—Cook County.
Roland V. Libonati, Dem 6,891
James B. Leonardo, Rep 3,991
Mr. Libonati's plurality 2,900

19th District—Cook County.
A. L. Marovitz, Dem 108,620
E. Clifford Baker, Rep 48,467
Mr. Marovitz's plurality 60,153

21st District—Cook County.
Norman C. Barry, Dem 35,691
Eugene C. O'Reilly, Rep 23,508
Mr. Barry's plurality 12,183

22nd District
(To fill vacancy)

Counties.	Plurality.		Oliver D. Mann, Dem.	Hugh M. Luckey, Rep.
Edgar	R	1,788	4,138	5,926
Vermilion	R	6,145	11,199	17,344
Total	R	7,933	15,337	23,270

VOTE FOR STATE SENATOR—NOV. 3, 1942—Continued

23rd District—Cook County.

Thomas E. Keane, Dem	52,264
Oscar C. Johnson, Rep	40,444
Mr. Keane's plurality	11,820

25th District—Cook County.

Frank J. Huckin, Jr., Dem	116,082
Frederick B. Resag, Rep	108,104
Mr. Huckin's plurality	7,978

27th District—Cook County.

Stanley J. Mondala, Dem	14,265
John Turchany, Rep	3,033
Mr. Mondala's plurality	11,232

29th District—Cook County.

William J. Connors, Dem	11,226
William C. Boyden, Rep	10,209
Mr. Connor's plurality	1,017

31st District—Cook County.

Milton D. Smith, Dem	51,524
Emerson C. Whitney, Rep	49,705
Mr. Smith's plurality	1,819

33rd District

Counties.	Plurality.		Francis J. Coyle, Dem.	Chas. F. Carpentier, Rep.
Henderson	R	1,060	1,190	2,250
Mercer	R	2,568	2,122	4,690
Rock Island	R	3,506	18,674	22,180
Total	R	7,134	21,986	29,120

35th District

Counties.	Plurality.		William A. Keho, Dem.	Dennis J. Collins, Rep.
DeKalb	R	7,642	2,117	9,759
Lee	R	5,914	2,616	8,530
Whiteside	R	9,474	2,166	11,640
Total	R	23,030	6,899	29,929

36th District
(To fill vacancy)

Counties.	Plurality.		Thomas J. Lenane, Dem.	Frank J. Dick, Rep.
Adams	R	2,543	10,065	12,608
Calhoun	R	309	1,183	1,492
Pike	D	137	4,523	4,386
Scott	R	247	1,690	1,937
Total	R	2,962	17,461	20,423

VOTE FOR STATE SENATOR—NOV. 3, 1942—Continued

37th District

Counties.	Plurality.		Robert O'Connor, Dem.	Thomas P. Gunning, Rep.
Bureau	R	6,689	3,720	10,409
Henry	R	6,225	4,860	11,085
Stark	R	1,811	588	2,399
Total	R	14,725	9,168	23,893

38th District
(To fill vacancy)

Counties.	Plurality.		Howard Manning, Dem.	Rice W. Miller, Rep.
Greene	D	475	3,310	2,835
Jersey	D	285	2,819	2,534
Macoupin	R	1,224	8,669	9,893
Montgomery	R	1,508	6,306	7,814
Total	R	1,972	21,104	23,076

39th District—LaSalle County

Edward E. Foley, Dem ..... 10,725 O. E. Benson, Rep 22,944
Mr. Benson's plurality 12,219

41st District

Counties.	Plurality.		Otto James Hruby, Dem.	Richard J. Barr, Rep.
DuPage	R	24,688	9,339	34,027
Will	R	12,020	14,053	26,073
Total	R	36,708	23,392	60,100

43rd District

Counties.	Plurality.		Jesse J. Fidler, Dem.	Wallace Thompson, Rep.
Fulton	R	1,412	7,166	8,578
Knox	R	8,439	5,547	13,986
Total	R	9,851	12,713	22,564

VOTE FOR STATE SENATOR—NOV. 3, 1942—Concluded

45th District

Counties.	Plurality.		Peter F. Rossiter, Dem.	Earl B. Searcy, Rep.	Scattering.
Morgan	R	2,578	5,613	8,191	----------
Sangamon	R	14,294	16,525	30,819	2
Total	R	16,872	22,138	39,010	2

47th District

Counties.	Plurality.		James O. Monroe, Dem.	Norman G. Flagg, Rep.
Bond	R	1,463	1,930	3,393
Madison	R	149	22,598	22,747
Total	R	1,612	24,528	26,140

49th District—St. Clair County

Louis J. Menges, Dem ..... 28,933 John T. Thomas, Rep 28,650
Mr. Menges' plurality 283

51st District

Counties.	Plurality.		Aubrey Giles, Dem.	Arthur Van Hooser, Rep.
Hamilton	R	590	2,345	2,935
Johnson	R	1,655	1,085	2,740
Massac	R	2,044	950	2,994
Pope	R	1,466	713	2,179
Saline	R	704	6,833	7,537
Total	R	6,459	11,926	18,385

VOTE FOR REPRESENTATIVES IN THE 63RD GENERAL ASSEMBLY—NOV. 3, 1942

1st District—Cook County.
Daniel M. Flanigan, Dem 11,354
Corneal A. Davis, Dem 10,412
Ernest A. Greene, Rep 10,214½
Edward A. Welters, Rep 9,063½

2nd District—Cook County.
James J. Ryan, Dem 26,242½
Vito Marzullo, Dem 24,892½
James J. Adduci, Rep 24,311½

3rd District—Cook County.
George Gary Noonan, Dem 31,941
Fred J. Smith, Dem 26,906
Charles J. Jenkins, Rep 25,696
Dudley S. Martin, Rep 24,835½

4th District—Cook County.
John C. Kluczynski, Dem 66,928½
John F. Boyle, Dem 62,989½
Michael A. Ruddy, Rep 39,682

5th District—Cook County.
Louis G. Berman, Dem 61,857½
Emmett E. Page, Dem 59,633
William J. Warfield, Rep 62,614½
Noble W. Lee, Rep 61,212

6th District—Cook County.
Charles H. Weber, Dem 86,688½
George H. Smith, Dem 75,027½
Alan E. Asheraft, Jr., Rep 112,472
Stanley C. Armstrong, Rep 110,439

7th District—Cook County.
Emmett McGrath, Dem 138,552
Bernice T. Van der Vries, Rep 159,437
Frederick A. Virkus, Rep 144,454

VOTE FOR REPRESENTATIVES IN THE 63RD GENERAL ASSEMBLY—NOV. 3, 1942—Continued

8th District

Counties.	Thomas A. Bolger, Dem.	Harold D. Kelsey, Rep.	Nick Keller, Rep.	Scattering.
Boone	1,918½	6,755	6,280½	3
Lake	31,175	42,708½	44,712½	3
McHenry	8,276½	18,845½	17,137½	1
Total	41,370	68,309	68,130½	7

9th District—Cook County

William J. Gormley, Dem	47,739	William S. Finucane, Rep	26,895
Peter P. Jezierny, Dem	49,199½		

10th District

Counties.	Edward C. (Ted) Hunter, Dem.	David Hunter, Jr. Rep.	James M. White, Rep.	Scattering.
Ogle	4,607	11,918½	14,344	----------
Winnebago	32,464½	39,074½	27,682	24
Total	37,071½	50,993	42,026	24

11th District—Cook County

Michael E. Hannigan, Dem	109,880	David I. Swanson, Rep	110,064½
George A. Fitzgerald, Dem	104,360	Walter McAvoy, Rep	115,912½

12th District

Counties.	Charles D. Franz, Dem.	Alfred F. Stanley, Dem.	Franklin U. Stransky, Rep.	John A. Bingham, Rep.	Scattering.
Carroll	1,800½	1,378½	8,404½	5,600½	----------
JoDaviess	3,224½	2,536	6,658½	8,014	----------
Stephenson	8,105	5,409½	13,386½	13,256½	3
Total	13,130	9,324	28,449½	26,871	3

13th District—Cook County

John G. Ryan, Dem	105,735	Elmer J. Schnackenberg, Rep	115,920½
Adam S. Mioduski, Dem	98,719	Ragnar G. Nelson, Rep	100,437
		Scattering	1

VOTE FOR REPRESENTATIVES IN THE 63RD GENERAL ASSEMBLY—NOV. 3, 1942—Continued

14th District

Counties.	Leon M. Schuler, Dem.	Maud N. Peffers, Rep.	John C. Friedland, Rep.
Kane	29,233½	42,253½	40,785
Kendall	2,263	5,329	4,772
Total	31,496½	47,582½	45,557

15th District—Cook County

Matt Franz, Dem	18,432½	Joseph Zientek, Rep	14,218
Edward Skarda, Dem	20,258		

16th District

Counties.	William Vicars, Dem.	Rollie C. Carpenter, Rep.	Calistus A. Bruer, Rep.
Livingston	8,085	14,688½	14,698½
Marshall	5,810	5,199½	4,919½
Putnam	1,745	2,039	2,004
Woodford	6,858	7,396½	7,168½
Total	22,498	29,323½	28,790½

17th District—Cook County

Andrew A. Euzzino, Dem	10,409	Frank Novelli, Rep	11,957
Alfred J. Cilella, Dem	10,497		

18th District—Peoria County

Howard J. Gorman, Dem	29,904	August C. Grebe, Rep	38,130½
		Leo D. Crowley, Rep	35,010

19th District—Cook County

John J. Gorman, Dem	164,747	Frank Houcek, Rep	130,025
John O. Hruby, Dem	162,777½		

20th District

Counties.	Ben W. Alpiner, Dem.	Victor McBroom, Rep.	Harry L. Topping, Rep.	Scattering.
Grundy	5,516	7,191	8,701	----------
Iroquois	7,588½	14,033½	13,652	3
Kankakee	13,672	21,928½	18,934	8
Total	26,776½	43,153	41,287	11

VOTE FOR REPRESENTATIVES IN THE 63RD GENERAL ASSEMBLY—NOV. 3, 1942—Continued

21st District—Cook County

Joseph L. Rategan, Dem	52,537	Robert Petrone, Rep	62,750½
Edward J. McCabe, Dem	52,799½		

22nd District

Counties.	W. O. Edwards, Dem.	Victor Scott, Dem.	M. R. (Bob) Walker, Rep.	John S. Lavezzi, Rep.
Edgar	6,235½	8,312½	8,613	7,540½
Vermilion	19,214½	14,344	25,116	26,793½
Total	25,450	22,656½	33,729	34,334

23rd District—Cook County

Arthur M. Kaindl, Dem	78,935	William G. Thon, Rep	63,388
Stanley A. Halick, Dem	75,532½	Daniel A. Roberts, Rep	59,381½

24th District

Counties.	Tom M. Garman, Dem.	Jo C. Williamson, Dem.	Charles W. Clabaugh, Rep.	Ora D. Dillavou, Rep.
Champaign	14,773	15,476½	20,734½	20,990
Moultrie	3,243½	2,930	4,117	3,831½
Piatt	3,079	2,231	5,066½	4,767
Total	21,095½	20,637½	29,918	29,588½

25th District—Cook County

Jacob A. Mueller, Dem	168,497½	Elroy C. Sandquist, Rep	169,894
Stanley R. Kosinski, Dem	178,351	Eugene L. Nusser, Rep	159,516

26th District

Counties.	Joe W. Russell, Dem.	Homer Caton, Rep.	Ben S. Rhodes, Rep.	Scattering.
Ford	5,176½	6,928½	6,705	3
McLean	18,923	24,220	23,255	
Total	24,099½	31,148½	29,960	3

27th District—Cook County

A. L. Auth, Dem	13,020½	Eugene P. Dukes, Rep	9,546½
John Kuklinski, Dem	15,521		
Anthony C. Prusinski, Dem	15,396		

VOTE FOR REPRESENTATIVES IN THE 63RD GENERAL ASSEMBLY—NOV. 3, 1942—Continued

28th District

Counties.	Felix E. Wilson, Dem.	James E. Roby, Dem.	Dan Dineen, Rep.	Homer B. Harris, Rep.
DeWitt	5,732	2,907½	5,245	6,519
Logan	5,159½	4,064½	6,524	17,040
Macon	14,942½	17,868½	25,089	23,885
Total	25,834	24,840½	36,858	47,444

29th District—Cook County

Edward P. O'Grady, Dem	16,406½	Charles Winfield Vail, Jr., Rep	14,651½
Arthur J. Quinn, Dem	16,229	Robert M. Woodward, Rep	15,699½

30th District

Counties.	Major T. Flowerree, Dem.	Ed Teefey, Dem.	Robert H. Allison, Rep.	William G. Burnsmier, Rep.	Scattering.
Brown	1,862½	3,847	1,683½	1,957	
Cass	4,834½	4,827½	4,952	3,867	
Mason	5,814½	2,786½	4,082	5,798½	4
Menard	3,118½	2,438	3,772	3,652½	
Schuyler	3,141½	3,614½	3,852½	3,408½	
Tazewell	10,459½	9,440	18,616½	12,400½	8½
Total	29,231	26,953½	36,958½	31,084	12½

31st District—Cook County

Pierce L. Shannon, Dem	76,213	Edward P. Saltiel, Rep	82,675
James J. O'Toole, Dem	72,218	George A. Williston, Rep	74,501½

32nd District

Counties.	Albert Salisbury, Dem.	Sam Schaumleffel, Rep.	Rollo R. Robbins, Rep.
Hancock	13,994	9,190	9,995
McDonough	7,721½	9,878	10,298
Warren	6,638	10,716½	7,257½
Total	28,353½	29,784½	27,550½

33rd District

Counties.	Ora Smith, Dem.	Thomas A. Brennan, Dem.	Clinton Searle, Rep.	Bertrand C. Schuemann, Rep.
Henderson	3,991½	1,138½	3,267	2,532½
Mercer	4,249	2,846½	7,279	6,153
Rock Island	27,311½	30,277½	30,058	26,980
Total	35,552	34,262½	40,604	35,665½

VOTE FOR REPRESENTATIVES IN THE 63RD GENERAL ASSEMBLY—NOV. 3, 1942—Continued

34th District

Counties.	J. S. Mundy, Dem.	J. M. Turner, Dem.	John W. Lewis, Jr., Rep.	Chas. G. Strohm, Rep.
Clark	5,143	5,343	7,846	6,329
Coles	10,543	9,164½	11,732½	11,652½
Douglas	4,389	3,772½	5,127½	7,208½
Total	20,075	18,280	24,706	25,190

35th District

Counties.	Henry J. White, Dem.	George S. Brydia, Rep.	Lyle M. Prescott, Rep.	Scattering.
DeKalb	8,547	13,079½	12,890	3
Lee	7,242	11,905	12,889	
Whiteside	6,365½	18,977	15,980½	1
Total	22,154½	43,961½	41,759½	4

36th District

Counties.	William F. Gibbs, Dem.	W. Roy Donohoo, Dem.	Henry F. Scarborough, Rep.
Adams	18,385	12,957	27,637½
Calhoun	1,871	2,009	4,434½
Pike	5,420½	6,701½	7,843
Scott	1,996	1,898	3,016½
Total	27,672½	23,565½	42,931½

37th District

Counties.	Henry J. Knauf, Dem.	Frederick W. Rennick, Rep.	John T. Nowlan, Rep.	Scattering.
Bureau	13,065½	15,679	13,708	
Henry	13,801	16,876½	16,804½	4½
Stark	1,650	3,783½	3,564½	5½
Total	28,516½	36,339	34,077	10

38th District

Counties.	Dr. Frank A. Stewart, Dem.	Timothy C. Donnelly, Dem.	William (Bill) Robison, Rep.	Ed Fellis, Rep.
Greene	4,318½	4,413	4,764	3,996
Jersey	3,338	3,302	4,530	3,511
Macoupin	12,238	13,978½	18,526½	11,492½
Montgomery	8,801	8,539	10,027½	15,635
Total	28,695½	30,232½	37,848	34,634½

VOTE FOR REPRESENTATIVES IN THE 63RD GENERAL ASSEMBLY—NOV. 3, 1942—Continued

39th District—LaSalle County

Edward G. Hayne, Dem	34,553	Fred J. Hart, Rep	40,033
		J. Ward Smith, Rep	29,955

40th District

Counties.	Ed Marvel, Dem.	Sam S. Lorton, Dem.	Will P. Welker, Rep.	Henry D. Sparks, Rep.
Christian	12,227	9,960½	9,549½	10,818½
Cumberland	3,200	3,396½	3,753½	3,934½
Fayette	6,676½	7,622	12,998	5,413½
Shelby	6,610	8,047	5,811	12,427
Total	28,713½	29,026	32,112	32,593½

41st District

Counties.	John J. Maloney, Dem.	Lottie Holman O'Neill, Rep.	Warren L. Wood, Rep.
DuPage	26,445½	52,689	48,030
Will	42,255	38,315	39,630
Total	68,700½	91,004	87,660

42nd District

Counties.	Paul Taylor, Dem.	J. E. McMackin, Dem.	R. J. Branson, Rep.
Clay	4,209	3,910	9,210
Clinton	4,061	4,082	13,864
Effingham	6,087	4,365	6,670
Marion	8,275	9,377	14,400
Total	22,632	21,734	44,144

43rd District

Counties.	A. W. Ray, Dem.	Hugh J. Kelly, Dem.	Reed F. Cutler, Rep.	James E. Davis, Rep.	Scattering.
Fulton	13,262	8,782	14,713½	11,121	----------
Knox	8,723	11,808	17,984½	21,133	3
Total	21,985	20,590	32,698	32,254	3

VOTE FOR REPRESENTATIVES IN THE 63RD GENERAL ASSEMBLY—NOV. 3, 1942—Continued

44th District

Counties.	A. A. (Boots) Brands, Dem.	W. H. Owen, Dem.	Dr. Thos. J. Thornton, Rep.	W. J. McDonald, Rep.	Scattering.
Jackson	6,944	7,527½	10,859	15,253½	
Monroe	4,282	2,526	5,165½	4,523½	
Perry	4,502½	7,320½	6,726	8,349½	
Randolph	10,418½	6,484½	11,662	8,155	7½
Washington	3,072½	2,919½	6,235½	6,426½	
Total	29,219½	26,778	40,648	42,708	7½

45th District

Counties.	T. J. Sullivan, Dem.	Hugh Green, Rep.	William J. Lawler, Rep.	Scattering.
Morgan	14,629	16,489½	9,888½	
Sangamon	49,684	46,189	43,128	60
Total	64,313	62,678½	53,016½	60

46th District

Counties.	Charles W. Creighton, Dem.	Samuel Tilden Coffman, Dem.	Leonard F. Samford, Rep.	Paul Broyles, Rep.
Jasper	4,052½	3,855	4,404½	4,268½
Jefferson	8,066½	9,828	6,910½	13,005
Richland	4,645½	4,109	5,624½	5,323
Wayne	6,322	3,625½	10,180	5,382½
Total	23,086½	21,417½	27,119½	27,979

47th District

Counties.	Lloyd "Curly" Harris, Dem.	Schaefer O'Neill, Dem.	Milton "Mink" Mueller, Rep.	Schuyler (Sky) B. Vaughan, Rep.	Scattering.
Bond	2,768½	2,651½	5,440½	5,778½	6
Madison	34,399	34,326	37,243	30,444	
Total	37,167½	36,977½	42,683½	36,222½	6

VOTE FOR REPRESENTATIVES IN THE 63RD GENERAL ASSEMBLY—NOV. 3, 1942—Concluded

48th District

Counties.	Jesse Higgins, Dem.	John F. Hardy, Dem.	John R. Thompson, Rep.	S. R. Stanley, Rep.
Crawford	10,029½	3,512½	6,959	6,872
Edwards	884½	810½	2,421	4,165
Gallatin	2,140½	4,011½	1,931	3,103
Hardin	1,789	1,866	2,511½	2,867
Lawrence	4,552½	3,637½	7,715½	5,573½
Wabash	3,342	2,744	4,079	4,186
White	5,117½	6,296½	4,102½	8,829½
Total	27,855½	22,878½	29,719½	35,596

49th District—St. Clair County

Frank Holten, Dem	42,628	R. H. (Rudy) Huschle, Rep	42,005
J. L. "Jack" Wellinghoff, Dem	44,355½	Otis Miller, Sr., Rep	44,828½

50th District

Counties.	Herbert L. Upchurch, Dem.	L. Oard Sitter, Dem.	Homer Butler, Rep.	Roy A. Gulley, Rep.
Alexander	4,323½	4,538½	6,070½	6,005½
Franklin	15,932½	9,809½	14,068½	16,596
Pulaski	1,762	2,156½	4,473½	4,455
Union	3,354½	8,782	4,565	4,317½
Williamson	11,245	9,969	18,785½	13,676
Total	36,617½	35,255½	47,963	45,050

51st District

Counties.	Paul Powell, Dem.	Abner Field, Rep.	W. B. Westbrook, Rep.
Hamilton	7,133	4,410	4,071
Johnson	3,487½	4,120	3,833
Massac	2,448½	3,954	3,149
Pope	1,907½	3,102½	2,804½
Saline	19,044	10,971	12,179
Total	34,020½	26,557½	26,036½

JUDICIAL ELECTIONS—1941-1942

JUDGES OF THE SUPREME COURT OF ILLINOIS—ELECTED JUNE 1, 1942

First District

Counties.	Plurality.		Paul Farthing, Dem.	Charles H. Thompson, Rep.
Alexander	R	405	2,102	2,507
Clinton	R	45	1,603	1,648
Edwards	R	862	495	1,357
Franklin	D	849	4,747	3,898
Gallatin	D	242	909	667
Hamilton	D	113	1,070	957
Hardin	R	178	522	700
Jackson	R	1,128	2,113	3,241
Jefferson	R	398	2,447	2,845
Johnson	R	623	697	1,320
Massac	R	345	513	858
Monroe	R	327	774	1,101
Perry	D	325	1,827	1,502
Pope	R	873	398	1,271
Pulaski	R	906	800	1,706
Randolph	R	535	2,315	2,850
Saline	R	1,543	3,113	4,656
St. Clair	D	6,517	16,996	10,479
Union	D	275	1,591	1,316
Wabash	R	240	769	1,009
Washington	R	872	1,413	2,285
Wayne	R	623	1,484	2,107
White	D	289	2,135	1,846
Williamson	R	872	2,834	3,706
Total	R	2,165	53,667	55,832

Second District

Counties.	Plurality.		D. H. Mudge, Dem.	June C. Smith, Rep.
Bond	R	545	1,102	1,647
Calhoun	R	196	304	500
Christian	D	261	2,794	2,533
Clark	R	731	933	1,664
Clay	R	674	1,022	1,696
Crawford	R	1,007	990	1,997
Cumberland	R	292	650	942
Effingham	R	936	1,284	2,220
Fayette	R	644	2,096	2,740
Greene	R	450	1,034	1,484
Jasper	R	434	1,053	1,487
Jersey	R	365	815	1,180
Lawrence	R	1,411	675	2,086
Macoupin	R	1,331	2,612	3,943
Madison	D	1,453	9,526	8,073
Marion	R	1,274	2,786	4,060
Montgomery	R	1,759	2,413	4,172
Pike	R	374	1,293	1,667
Richland	R	997	497	1,494
Scott	R	294	466	760
Shelby	R	569	1,466	2,035
Total	R	12,569	35,811	48,380

JUDGES OF THE SUPREME COURT OF ILLINOIS—ELECTED JUNE 1, 1942—Concluded

Third District

Counties.	Walter T. Gunn, Rep.	Scattering.
Champaign	601	15
Coles	665	
DeWitt	484	3
Douglas	576	
Edgar	601	19
Ford	435	4
Iroquois	723	4
Livingston	723	9
Logan	585	
Macon	1,234	47
McLean	2,462	
Moultrie	358	15
Piatt	370	9
Sangamon	1,160	5
Tazewell	825	62
Vermilion	2,406	
Total	14,208	192

Sixth District

Counties.	Plurality.		Judge Elwyn R. Shaw, Dem.	William J. Fulton, Rep.	Scattering.
Boone	R	647	146	793	
Carroll	R	718	308	1,026	
DeKalb	R	4,095	433	4,528	
JoDaviess	R	777	382	1,159	
Kane	R	7,622	1,933	9,555	1
Kendall	R	1,146	102	1,248	
Lee	R	1,529	778	2,307	
McHenry	R	2,698	469	3,167	
Ogle	R	1,587	672	2,259	
Stephenson	D	686	3,085	2,399	
Whiteside	R	1,174	984	2,158	
Winnebago	R	1,732	2,684	4,416	
Total	R	23,039	11,976	35,015	1

Seventh District

Counties.	Francis S. Wilson, Dem.	Scattering.
Cook	251,236	326
DuPage	849	79
Kankakee	315	22
Lake	1,284	104
Will	1,023	21
Total	254,707	552

VOTE FOR JUDGE OF THE SUPREME COURT—FEB. 25, 1941

Second Supreme Court District

(To fill vacancy caused by the death of Honorable Norman L. Jones)

Counties.	Plurality.		Franklin R. Dove, Dem.	June C. Smith, Rep.
Bond	R	963	904	1,867
Calhoun	R	305	343	648
Christian	D	236	5,215	4,979
Clark	R	561	2,180	2,741
Clay	R	893	1,742	2,635
Crawford	R	858	1,761	2,619
Cumberland	R	459	1,036	1,495
Effingham	R	1,569	2,380	3,949
Fayette	R	1,546	3,116	4,662
Greene	R	60	2,142	2,202
Jasper	R	563	1,634	2,197
Jersey	R	473	1,197	1,670
Lawrence	R	891	1,530	2,421
Macoupin	R	1,442	4,852	6,294
Madison	R	5,543	8,922	14,465
Marion	R	456	4,806	5,262
Montgomery	R	2,896	3,380	6,276
Pike	R	288	2,337	2,625
Richland	R	560	1,358	1,918
Scott	R	274	777	1,051
Shelby	R	90	4,081	4,171
Total	R	20,690	55,693	76,147

FOR JUDGES OF THE SUPERIOR COURT OF COOK COUNTY—NOV. 3, 1942

(To fill vacancies caused by the death of Hon. Walter T. Stanton and Hon. Robert C. O'Connell)

Frank M. Padden, Dem	855,272	Robert E. Crowe, Rep	779,120
George M. Fisher, Dem	693,071	John F. Tyrrell, Rep	766,164
		Scattering	2

VOTE FOR JUDGES OF THE SUPERIOR COURT OF COOK COUNTY—NOVEMBER 4, 1941

Democratic.		Republican.	
William H. McSurely	531,698	Edgar A. Jonas	329,420
Michael L. McKinley	535,509	Charles F. McKinley	324,611
John M. O'Connor	533,707	William E. Helander	321,451
Peter H. Schwaba	538,020	Philip R. Davis	282,358
John J. Lupe	537,413	Roy E. Olin	279,659
Harold G. Ward	521,452	Edward J. Hess	285,554
James F. Fardy	523,065	Drennan J. Slater	305,208
Robert C. O'Connell	528,419	Frederic W. Heineman	275,532
Joseph A. Graber	525,882	Harold J. Clark	309,130
Charles A. Williams	489,550	Dennis J. O'Toole	278,955
Oscar Hebel	487,353	Leon J. Nowak	277,431
Francis B. Allegretti	498,162	Elmer M. Walsh	280,827
Oscar F. Nelson	498,258	Gustav E. Beerly	268,870
E. I. Frankhauser	482,025	Milford H. Olds	268,535
William J. Lindsay	524,226	Ronald N. Brown	275,244
John F. Haas	533,704	Ferris E. Hurd	270,068
Walter T. Stanton	491,359	Aquilla C. Lewis	269,634
Rudolph F. Desort	522,734	Eugene P. Kealy	275,499
John P. McGoorty	531,462	George Walter Johnson	273,633
Ulysses S. Schwartz	519,540	Harry G. Hershenson	299,718
John C. Lewe	521,527	Alan Healy	279,483
		Scattering	2

FOR JUDGES OF THE CIRCUIT COURT—NOV. 3, 1942

Sixteenth Judicial Circuit

(To fill vacancies caused by the resignation of Hon. Frank W. Shepherd and Hon. William J. Fulton)

Counties.	James Herrington Scott, Dem.	Charles A. O'Connor, Rep.	Harry W. McEwen, Rep.	Scattering.
DeKalb	2,334	9,023	9,507	1
DuPage	10,737	33,470	33,138	
Kane	9,829	29,363	27,420	
Kendall	760	3,284	3,220	
Total	23,660	75,140	73,285	1

VOTE FOR JUDGE OF THE CIRCUIT COURT—APR. 14, 1942

Seventeenth Judicial Circuit

(To fill vacancy caused by the death of Honorable Thomas E. Gill)

Counties.	Plurality.		Lester F. Collins, Dem.	William R. Dusher, Rep.
Boone	R	1,915	266	2,181
Lake	R	13,804	6,218	20,022
McHenry	R	7,201	1,529	8,730
Winnebago	R	8,309	3,451	11,760
Total	R	31,229	11,464	42,693

VOTE FOR JUDGE OF THE CIRCUIT COURT—APR. 1, 1941

Fifteenth Judicial Circuit

(To fill vacancy caused by the death of Honorable Harry Edwards)

Counties.	Plurality.		Louis F. Reinhold, Dem.	George C. Dixon, Rep.
Carroll	R	1,702	942	2,644
JoDaviess	R	1,127	1,739	2,866
Lee	R	3,781	1,655	5,436
Ogle	R	2,442	1,477	3,919
Stephenson	D	1,863	7,425	5,562
Total	R	9,052	13,238	20,427

ILLINOIS PRIMARY ELECTION—APRIL 14, 1942

SUMMARY OF GENERAL VOTE

Office, party and candidates.		Down State.	Cook County.	Total.
UNITED STATES SENATOR.				
Democratic	Sarsfield Daly	18,724	23,694	42,418
	Paul H. Douglas	118,964	165,246	284,210
	Raymond S. McKeough	93,660	484,571	578,231
	Scattering		1	1
Republican	William J. Baker	19,382	8,189	27,571
	C. Wayland Brooks	434,332	261,692	696,024
	Warren Wright	98,769	43,256	142,025
	Scattering		1	1
STATE TREASURER.				
Democratic	Edward J. Barrett	145,050	186,961	332,011
	Edward J. Callahan	20,934	42,898	63,832
	John H. Condon	13,280	36,431	49,711
	W. D. Forsyth	58,449	369,239	427,688
Republican	Harold T. Halfpenny	55,354	45,283	100,637
	Charles P. MacAuley	41,645	21,312	62,957
	William G. Stratton	401,058	224,387	625,445
SUPERINTENDENT OF PUBLIC INSTRUCTION.				
Democratic	John A. Wieland	199,450	578,084	777,534
	Scattering		19	19
Republican	Michael I. Cleary	76,180	38,624	114,804
	Wiley B. Garvin	111,056	39,951	151,007
	W. C. Handlin	71,513	31,763	103,276
	Vernon L. Nickell	183,338	165,041	348,379
	Scattering		1	1
REPRESENTATIVE IN CONGRESS—STATE AT LARGE.				
Democratic	Benjamin S. Adamowski	110,459	488,808	599,267
	Thomas J. Cullerton	19,867	37,032	56,899
	G. R. Malone	30,166	41,152	71,318
	Frank J. McAdams	60,731	64,450	125,181
Republican	Stephen A. Day	219,574	105,246	324,820
	Denison B. Hull	150,871	135,480	286,351
	Dr. Bert Roan	32,499	15,421	47,920
	Charles R. Vincent	58,902	24,513	83,415
TOTAL VOTE CAST.				
Democratic		298,851	727,793	1,026,644
Republican		605,569	331,085	936,654

TOTAL PRIMARY VOTE BY COUNTIES—ALL PARTIES—APRIL 14, 1942

Counties.	Democratic.	Republican.
Adams	9,788	7,215
Alexander	1,292	3,557
Bond	1,049	2,335
Boone	157	2,501
Brown	2,827	527
Bureau	2,257	6,834
Calhoun	1,199	1,244
Carroll	362	3,820
Cass	2,805	2,013
Champaign	3,762	9,040
Christian	6,299	4,535
Clark	1,785	3,503
Clay	1,846	2,424
Clinton	3,243	3,003
Coles	4,916	5,331
Cook (See below).		
Crawford	1,788	2,077
Cumberland	1,869	1,735
DeKalb	1,108	9,593
DeWitt	855	2,347
Douglas	1,896	3,461
DuPage	3,686	27,110
Edgar	3,160	4,511
Edwards	213	2,181
Effingham	4,299	3,190
Fayette	3,815	3,906
Ford	557	4,908
Franklin	6,086	7,778
Fulton	3,468	7,321
Gallatin	2,289	1,410
Greene	3,898	1,618
Grundy	646	5,852
Hamilton	2,411	1,558
Hancock	3,723	4,779
Hardin	465	1,265
Henderson	520	1,475
Henry	2,057	6,793
Iroquois	980	6,438
Jackson	2,278	5,801
Jasper	2,923	1,864
Jefferson	6,874	3,972
Jersey	902	1,212
JoDaviess	480	3,381
Johnson	765	3,479
Kane	2,710	20,520
Kankakee	927	10,041
Kendall	161	2,829
Knox	2,549	10,935
Lake	4,724	23,775
LaSalle	6,154	18,857
Lawrence	796	2,048
Lee	1,538	5,464
Livingston	2,947	6,362
Logan	2,189	5,722
Macon	6,144	11,782
Macoupin	3,513	5,149
Madison	13,341	12,967
Marion	6,081	4,350
Marshall	915	1,976
Mason	1,576	2,279
Massac	352	4,673
McDonough	1,268	4,418
McHenry	1,151	10,236
McLean	2,987	13,685
Menard	1,536	1,748

TOTAL PRIMARY VOTE BY COUNTIES—ALL PARTIES—APRIL 14, 1942—Concluded

Counties.	Democratic.	Republican
Mercer	656	2,277
Monroe	420	2,383
Montgomery	4,458	5,449
Morgan	3,287	6,449
Moultrie	1,613	1,429
Ogle	578	7,455
Peoria	5,447	19,584
Perry	2,400	3,906
Piatt	857	3,264
Pike	4,854	2,236
Pope	247	2,088
Pulaski	526	2,979
Putnam	390	1,265
Randolph	2,066	4,990
Richland	2,365	1,725
Rock Island	9,677	12,142
Saline	4,997	6,272
Sangamon	12,154	26,884
Schuyler	1,762	1,360
Scott	1,326	1,639
Shelby	3,487	2,719
Stark	356	1,700
St. Clair	23,743	18,788
Stephenson	1,326	4,760
Tazewell	5,215	5,947
Union	3,862	1,679
Vermilion	3,092	18,861
Wabash	2,353	1,885
Warren	834	4,230
Washington	900	4,419
Wayne	1,371	3,461
White	4,859	2,694
Whiteside	1,047	7,622
Will	6,150	18,087
Williamson	3,917	8,435
Winnebago	3,842	13,045
Woodford	1,260	2,748
Down State	298,851	605,569
Cook County	727,793	331,085
Total	1,026,644	936,654

VOTE FOR STATE CENTRAL COMMITTEEMEN—ALL PARTIES—APRIL 14, 1942

1st District—Cook County.

Democratic—	
Joseph Clark	17,342
Republican—	
Cornelia J. Pickett	7,696
Robert R. Mustell	900
Claude Stowe	672

2nd District—Cook County.

Democratic—	
James J. Sullivan	54,516
John J. Jackson	13,223
Scattering	1
Republican—	
Clement A. Nance	30,475
William F. Marsh	5,660
W. Thomas Soders	2,938

3rd District—Cook County.

Democratic—	
Patrick J. Durkin	71,512
Anton R. Gecan	11,125
Scattering	1
Republican—	
Clarence N. Bergstrom	22,586
Lester J. Norris	9,957
Herman Theo. Bollinger	2,812
Ford M. VanDecker	2,315
William R. Crow	1,717
Scattering	1

4th District—Cook County.

Democratic—	
Patrick G. Maguire	25,812
Stephen E. Tamborski	8,713
Frank D. Novak	7,505
Republican—	
Henry H. Harris	5,526

5th District—Cook County.

Democratic—	
Frank J. Kudlacz	11,517
Michael H. Cohn	8,447
Republican—	
Ben Schwartz	4,732
Scattering	1

6th District—Cook County.

Democratic—	
Edward Sullivan	101,514
Republican—	
John F. Tyrrell	43,483

7th District—Cook County.

Democratic—	
George D. Kells	98,919
Joseph Stermer	19,182
George David LeBrint	8,315
Republican—	
Ing lf P. Pedersen	34,484
Arthur W. Mueller	7,204
James Jens Nelsen	4,976
Alfred C. Theile	3,224
Charles A. Bernhardt	2,327
Thomas F. Cline	2,168

8th District—Cook County.

Democratic—	
Stephen R. Carynski	25,084
Republican—	
Elliodor M. Libonati	3,451
Benjamin F. Chmielewski	1,399

9th District—Cook County.

Democratic—	
Edmond L. Mulcahy	24,288
Republican—	
Arthur B. Dehmlow	9,391
Raymond Fields	4,279
Joseph La Barbera	1,121
Adam J. Herres	893

10th District

Counties.	Democratic.	Republican.		
	Arthur A. Sullivan.	James Simpson, Jr.	James A. Reese.	Scattering.
Cook	48,899	39,099	12,611	2
Lake	3,266	16,283	3,667	
Total	52,165	55,382	16,278	2

11th District

Counties.	Democratic.		Republican.		
	Francis J. Loughran.	William C. Delihanty.	George R. Perrine.	Leonard J. Applequist.	Scattering.
DuPage	1,897	815	13,379	7,777	
Kane	1,236	514	8,970	7,640	
McHenry	541	178	4,123	2,327	
Will	3,658	1,811	10,761	3,803	1
Total	7,332	3,318	37,233	21,547	1

VOTE FOR STATE CENTRAL COMMITTEEMEN—ALL PARTIES—APRIL 14, 1942—Continued

12th District

Counties.	Democratic.			Republican.	
	Leonard R. Condon.	Vincent J. Dimond.	Frank H. Behrens.	Paul C. Rosenquist.	Scattering.
Boone	100	10	6	1,235	
DeKalb	556	61	141	5,373	
Grundy	367	56	86	3,552	
Kendall	84	13	33	1,844	
LaSalle	1,401	2,293	705	11,684	
Winnebago	2,462	334	277	9,750	3
Total	4,970	2,767	1,248	33,438	3

13th District

Counties.	Democratic.		Republican.	
	John P. Devine.	H. V. (Shaker) Brown.	Ben L. Berve.	George F. Korf.
Carroll	184	74	1,472	818
JoDaviess	207	121	1,577	677
Lee	1,094	157	3,470	747
Ogle	344	80	3,732	2,229
Stephenson	351	768	1,253	2,851
Whiteside	759	119	4,450	974
Total	2,939	1,319	15,954	8,296

14th District

Counties.	Democratic.	Republican.	
	James C. Mayor.	Ben T. Reidy.	Conrad H. Schadt.
Hancock	2,806	2,587	1,099
Henderson	384	862	269
McDonough	1,034	2,566	868
Mercer	435	1,407	503
Rock Island	5,476	5,987	4,539
Warren	630	2,200	981
Total	10,765	15,609	8,259

15th District

Counties.	Democratic.			Republican.
	Edward P. Allen.	Glenn Ratcliff.	Ernest L. Benson.	Roy E. Larson.
Adams	6,289	574	718	4,488
Fulton	475	2,169	261	5,164
Henry	508	287	691	5,353
Knox	758	686	284	8,645
Schuyler	646	457	172	968
Total	8,676	4,173	2,126	24,618

VOTE FOR STATE CENTRAL COMMITTEEMEN—ALL PARTIES—APRIL 14, 1942—Continued

16th District

Counties.	Democratic.		Republican.	
	Charles V. O'Hern.	William G. Lyons.	William R. Allen.	E. A. Anderson.
Bureau	1,246	426	3,006	1,974
Marshall	516	176	1,033	432
Peoria	2,405	2,309	10,915	4,963
Putnam	191	111	557	270
Stark	204	95	1,125	239
Tazewell	1,646	2,383	3,491	1,011
Total	6,208	5,500	20,127	8,889

17th District

Counties.	Democratic.	Republican.
	C. Everett Smith.	James E. Anderson.
Ford	406	3,647
Livingston	1,702	4,634
Logan	1,687	4,118
McLean	2,066	9,639
Woodford	891	2,120
Total	6,752	24,158

18th District

Counties.	Democratic.	Republican.
	Otis C. Wherry.	Russell L. Guin.
Clark	1,198	2,396
Cumberland	1,145	1,247
Edgar	2,109	3,263
Iroquois	681	3,863
Kankakee	613	6,638
Vermilion	2,149	11,681
Total	7,895	29,088

19th District

Counties.	Democratic.			Republican.	
	Harry L. Pate.	John W. Yantis.	Fred M. Whitten.	Paul H. Prehn.	Luther C. Paxton.
Champaign	1,678	704	533	5,448	2,189
Coles	1,570	1,465	836	2,267	1,894
DeWitt	218	232	195	827	984
Douglas	1,267	230	142	1,666	1,032
Macon	830	1,143	3,298	3,156	6,496
Moultrie	443	466	229	616	456
Piatt	229	269	169	1,626	934
Shelby	439	2,092	281	1,152	921
Total	6,674	6,601	5,683	16,758	14,906

VOTE FOR STATE CENTRAL COMMITTEEMEN—ALL PARTIES—APRIL 14, 1942—Continued

20th District

Counties.	Democratic.	Republican.	
	Fred A. Cain.	Richard Yates Rowe.	Edward H. Alexander.
Brown	1,449	384	72
Calhoun	630	675	188
Cass	1,528	1,160	378
Greene	1,506	876	273
Jersey	600	503	419
Mason	848	1,414	361
Menard	1,002	1,164	287
Morgan	2,579	3,550	2,122
Pike	2,678	1,505	358
Scott	942	989	368
Total	13,762	12,220	4,826

21st District

Counties.	Democratic.		Republican.			
	Michael F. Scyfrit.	Carl F. Nonneman.	Carlos W. Campbell.	Rice W. Miller.	Elmer E. Vail.	Lincoln Bancroft.
Christian	2,287	1,926	678	2,017	159	1,031
Macoupin	2,588	670	1,928	1,784	352	235
Montgomery	1,757	1,018	859	3,563	183	154
Sangamon	4,529	4,712	11,639	6,149	3,562	978
Total	11,161	8,326	15,104	13,513	4,256	2,398

22nd District

Counties.	Democratic.		Republican.
	Robert Dron.	Scattering.	R. R. "Bob" Thomas.
Bond	635		1,428
Madison	6,728	2	7,956
Monroe	309		1,507
St. Clair	14,327		9,351
Washington	572		2,257
Total	22,571	2	22,499

VOTE FOR STATE CENTRAL COMMITTEEMEN—ALL PARTIES—APRIL 14, 1942—Concluded

23rd District

Counties.	Democratic.		Republican.
	Milton D. Forsyth.	Eugene E. Irwin.	Frank G. Thompson.
Clinton	874	751	1,653
Crawford	756	357	1,537
Effingham	1,171	1,248	1,898
Fayette	1,320	895	2,536
Jasper	1,155	601	1,345
Jefferson	3,882	1,250	3,082
Lawrence	343	262	1,407
Marion	1,419	2,896	2,728
Richland	957	433	1,174
Wabash	837	644	1,212
Total	12,714	9,337	18,572

24th District

Counties.	Democratic.	Republican.	
	James W. Karber.	John W. Spence.	R. S. (Bob) Jones.
Clay	1,157	985	1,150
Edwards	122	1,214	281
Gallatin	1,266	696	284
Hamilton	990	783	313
Hardin	357	656	212
Johnson	474	1,790	473
Massac	183	1,532	568
Pope	153	1,261	224
Saline	3,368	3,630	1,151
Wayne	829	1,942	973
White	2,357	1,471	464
Total	11,256	15,960	6,093

25th District

Counties.	Democratic.	Republican.	
	Browning Robinson.	Fred B. Herbert.	C. H. "Herb" Whitcomb.
Alexander	757	690	1,105
Franklin	3,817	3,045	2,119
Jackson	1,667	3,846	1,092
Perry	1,665	2,078	857
Pulaski	346	785	470
Randolph	1,497	2,922	704
Union	2,295	512	852
Williamson	2,155	3,063	2,798
Total	14,199	16,941	9,997

PRIMARY VOTE FOR UNITED STATES SENATOR—ALL PARTIES—APRIL 14, 1942

Counties.	Democratic.				Republican.			
	Sarsfield Daly.	Paul H. Douglas.	Raymond S. McKeough.	Scattering.	William J. Baker.	C. Wayland Brooks.	Warren Wright.	Scattering.
Adams	435	4,613	2,157	----------	187	4,689	1,760	----------
Alexander	48	632	298	----------	118	2,475	160	----------
Bond	55	257	561	----------	58	1,740	248	----------
Boone	9	90	31	----------	50	1,927	330	----------
Brown	128	955	613	----------	2	440	85	----------
Bureau	211	546	1,148	----------	195	5,377	893	----------
Calhoun	72	384	243	----------	56	818	174	----------
Carroll	17	174	117	----------	114	2,538	648	----------
Cass	119	986	844	----------	26	1,402	422	----------
Champaign	144	2,111	1,060	----------	207	6,340	1,920	----------
Christian	743	2,493	1,588	----------	173	3,421	638	----------
Clark	218	621	566	----------	138	2,848	268	----------
Clay	52	854	585	----------	59	1,785	409	----------
Clinton	90	776	1,169	----------	63	2,369	300	----------
Coles	440	2,740	691	----------	308	3,963	724	----------
Cook (See below).								
Crawford	54	576	646	----------	22	1,691	217	----------
Cumberland	228	737	425	----------	97	1,332	200	----------
DeKalb	32	664	242	----------	210	6,157	1,557	----------
DeWitt	98	477	153	----------	113	1,674	432	----------
Douglas	137	1,030	441	----------	158	2,351	656	----------
DuPage	89	2,398	967	----------	651	19,722	5,587	----------
Edgar	368	1,431	769	----------	165	3,494	526	----------
Edwards	6	86	84	----------	46	1,671	226	----------
Effingham	107	1,420	1,346	----------	57	2,340	575	----------
Fayette	367	1,370	893	----------	152	2,953	440	----------
Ford	22	205	244	----------	127	3,701	768	----------
Franklin	279	2,857	1,506	----------	248	5,526	886	----------
Fulton	519	1,741	626	----------	500	5,128	1,057	----------
Gallatin	143	560	501	----------	37	835	167	----------

PRIMARY VOTE FOR UNITED STATES SENATOR—ALL PARTIES—APRIL 14, 1942—Concluded

Counties.	Democratic.				Republican.			
	Sarsfield Daly.	Paul H. Douglas.	Raymond S. McKeough.	Scattering.	William J. Baker.	C. Wayland Brooks.	Warren Wright.	Scattering.
Greene	204	1,340	656		23	1,094	361	
Grundy	39	323	226		232	4,296	851	
Hamilton	136	703	648		30	1,202	165	
Hancock	246	1,998	701		104	3,896	543	
Hardin	27	141	195		30	899	144	
Henderson	15	168	264		28	1,142	225	
Henry	199	800	717		236	5,206	976	
Iroquois	46	493	311		142	5,030	775	
Jackson	57	1,103	829		93	4,686	517	
Jasper	377	925	750		66	1,546	158	
Jefferson	645	2,408	1,630		183	2,960	500	
Jersey	47	346	330		17	959	150	
JoDaviess	26	192	174		59	2,335	658	
Johnson	28	192	341		70	2,401	338	
Kane	102	1,527	755		414	16,023	3,192	
Kankakee	34	384	382		212	7,789	1,186	
Kendall	6	99	39		74	2,004	546	
Knox	273	1,181	603		454	7,232	2,315	
Lake	294	2,443	1,453		540	17,900	3,866	
LaSalle	358	2,165	2,127		347	14,045	3,117	
Lawrence	42	305	287		39	1,571	242	
Lee	83	593	439		79	4,505	613	
Livingston	225	879	1,157		237	5,033	843	
Logan	222	933	604		270	4,106	1,025	
Macon	517	3,395	1,500		806	6,873	3,125	
Macoupin	277	1,536	1,423		92	4,183	640	
Madison	1,432	4,079	4,746		526	9,127	1,279	
Marion	176	2,249	2,046		121	3,371	497	
Marshall	112	321	329		77	1,599	202	
Mason	35	780	410		54	1,549	392	
Massac	13	96	118		115	2,372	558	
McDonough	52	589	504		81	3,746	354	
McHenry	72	500	394		164	7,933	1,518	
McLean	178	1,544	902		444	9,266	3,249	
Menard	63	526	561		20	1,368	234	

Mercer	28	292	202		35	1,769	375	
Monroe	11	159	171		47	1,907	98	
Montgomery	246	1,901	1,244		132	4,091	776	
Morgan	88	1,242	1,533		124	3,526	2,451	
Moultrie	51	694	397		38	1,011	257	
Ogle	47	301	92		546	5,046	1,144	
Peoria	357	2,888	1,402		769	11,533	5,364	
Perry	71	846	1,051		96	2,980	458	
Piatt	29	466	225		149	1,698	1,091	
Pike	166	1,930	1,306		46	1,680	406	
Pope	13	95	91		57	1,457	301	
Pulaski	22	247	147		48	2,002	157	
Putnam	42	143	152		47	951	129	
Randolph	52	836	836		79	3,920	498	
Richland	229	811	459		82	1,290	238	
Rock Island	373	4,626	2,641		235	9,135	1,916	
Saline	217	2,117	1,544		145	4,672	859	
Sangamon	370	3,977	5,842		878	16,841	7,013	
Schuyler	111	811	444		23	1,081	177	
Scott	58	452	537		17	1,033	481	
Shelby	332	1,592	808		149	2,046	398	
Stark	54	113	148		85	1,194	335	
St. Clair	1,629	4,727	11,518		968	12,854	1,359	
Stephenson	58	718	349		133	3,092	1,273	
Tazewell	257	2,599	1,549		175	3,622	1,533	
Union	111	1,888	617		17	1,560	57	
Vermilion	337	1,608	675		810	12,387	3,396	
Wabash	136	806	672		42	1,378	244	
Warren	38	329	409		92	3,084	745	
Washington	28	344	394		65	3,398	435	
Wayne	159	442	403		147	2,600	323	
White	155	1,277	1,508		55	1,997	282	
Whiteside	55	478	333		101	6,027	1,034	
Will	266	2,214	2,923		486	14,047	2,602	
Williamson	111	1,737	865		131	6,596	613	
Winnebago	382	1,864	547		1,373	8,851	1,895	
Woodford	147	354	561		144	2,022	429	
Down State	18,724	118,964	93,660		19,382	434,332	98,769	
Cook County	23,694	165,246	484,571	1	8,189	261,692	43,256	1
Total	42,418	284,210	578,231	1	27,571	696,024	142,025	1

PRIMARY VOTE FOR STATE TREASURER—ALL PARTIES—APRIL 14, 1942

Counties.	Democratic.				Republican.		
	Edward J. Barrett.	Edward J. Callahan.	John H. Condon.	W. D. Forsyth.	Harold T. Halfpenny.	Charles P. MacAuley.	William G. Stratton.
Adams	5,207	768	553	906	580	391	4,880
Alexander	673	70	27	263	105	198	1,847
Bond	222	33	48	566	91	168	1,506
Boone	69	5	35	25	105	198	1,728
Brown	1,149	147	80	521	24	17	439
Bureau	948	101	56	826	593	309	4,865
Calhoun	502	86	63	129	89	120	757
Carroll	202	20	24	52	201	227	2,445
Cass	1,540	111	42	487	73	105	1,502
Champaign	2,082	244	164	784	1,051	427	6,409
Christian	3,213	269	281	1,341	313	217	3,384
Clark	804	87	35	535	183	191	2,561
Clay	883	183	77	340	118	187	1,747
Clinton	1,092	175	78	897	328	142	1,778
Coles	2,758	440	187	521	465	263	3,887
Cook (See below).							
Crawford	689	55	71	549	77	122	1,593
Cumberland	800	124	93	442	80	89	1,322
DeKalb	617	76	138	107	1,306	673	4,971
DeWitt	548	63	27	108	239	111	1,676
Douglas	1,049	112	52	412	299	167	2,452
DuPage	2,020	288	136	782	3,520	3,007	17,319
Edgar	1,850	226	117	459	233	292	3,347
Edwards	109	2	7	59	62	132	1,470
Effingham	1,676	386	158	828	412	178	1,980
Fayette	1,426	177	215	915	267	215	2,641
Ford	216	50	16	208	514	331	3,395
Franklin	3,116	567	260	738	907	851	3,927
Fulton	2,105	268	222	369	424	336	5,386
Gallatin	925	85	109	218	41	63	744
Greene	1,253	247	130	974	185	88	974
Grundy	361	34	74	104	331	390	4,521
Hamilton	1,331	76	88	206	71	67	1,012
Hancock	1,880	235	171	781	227	394	3,608
Hardin	287	19	15	51	89	78	722
Henderson	245	28	10	154	44	65	1,202
Henry	999	115	79	497	490	320	5,197
Iroquois	519	64	36	148	374	522	4,299
Jackson	1,630	85	38	262	278	489	3,965
Jasper	1,177	187	113	706	70	186	1,344
Jefferson	2,194	276	165	2,779	221	432	2,649
Jersey	312	66	16	356	34	112	862
JoDaviess	260	46	25	62	135	148	2,398
Johnson	342	24	36	139	140	166	2,019
Kane	1,370	438	136	291	1,399	2,056	13,758
Kankakee	393	52	34	257	389	834	6,976
Kendall	103	21	7	16	149	243	2,044
Knox	1,346	165	170	376	1,038	675	7,625
Lake	2,131	422	248	1,178	1,681	1,675	17,844
LaSalle	2,759	605	767	645	4,082	827	10,997
Lawrence	402	41	23	196	222	162	1,255
Lee	816	116	112	141	300	389	3,949
Livingston	1,359	119	86	813	849	252	4,562
Logan	215	105	79	419	762	287	3,960
Macon	3,757	295	408	1,000	1,815	792	7,591
Macoupin	1,570	285	103	1,307	342	415	3,803
Madison	4,251	1,953	682	3,456	621	964	8,028
Marion	3,317	485	238	572	257	330	2,848
Marshall	512	45	37	188	242	110	1,358
Mason	963	84	30	221	165	93	1,567

PRIMARY VOTE FOR STATE TREASURER—ALL PARTIES—APRIL 14, 1942—Concluded

Counties.	Democratic.				Republican.		
	Edward J. Barrett.	Edward J. Callahan.	John H. Condon.	W. D. Forsyth.	Harold T. Halfpenny.	Charles P. MacAuley.	William G. Stratton.
Massac	148	19	12	60	207	183	1,951
McDonough	545	63	28	503	238	500	3,096
McHenry	395	76	74	381	670	948	6,834
McLean	1,558	251	125	713	2,326	1,050	8,540
Menard	705	59	28	460	63	85	1,336
Mercer	370	25	16	122	116	86	1,832
Monroe	195	16	7	123	116	160	1,559
Montgomery	1,847	285	140	1,260	403	402	3,669
Morgan	1,601	85	68	1,201	1,121	305	4,096
Moultrie	864	65	52	250	102	54	1,056
Ogle	329	37	42	38	544	348	4,841
Peoria	2,765	912	176	870	2,038	978	13,056
Perry	917	69	70	954	171	355	2,728
Piatt	483	37	30	169	304	193	2,240
Pike	2,530	322	243	491	104	105	1,690
Pope	134	14	14	32	91	124	1,349
Pulaski	293	31	19	76	66	165	1,440
Putnam	194	24	15	101	155	65	762
Randolph	997	58	64	601	480	404	3,240
Richland	843	123	75	599	87	179	1,201
Rock Island	5,177	781	545	1,077	1,337	930	7,831
Saline	2,580	264	301	848	354	422	4,199
Sangamon	6,257	330	267	3,950	2,944	1,371	18,973
Schuyler	937	82	54	404	60	56	1,075
Scott	684	38	36	336	290	70	1,014
Shelby	1,654	94	91	1,085	161	172	2,065
Stark	245	18	9	62	224	91	1,196
St. Clair	14,340	1,637	548	2,049	1,750	877	10,707
Stephenson	793	93	75	151	369	286	3,516
Tazewell	2,556	677	218	974	643	334	3,823
Union	2,084	260	110	368	22	87	1,440
Vermilion	1,633	316	144	499	2,828	1,168	10,461
Wabash	934	143	129	478	65	161	1,272
Warren	321	29	31	379	249	385	2,973
Washington	330	32	23	349	181	346	2,905
Wayne	636	70	55	307	377	297	1,937
White	1,514	198	208	1,369	84	118	1,822
Whiteside	611	81	99	82	475	682	5,290
Will	3,412	518	314	1,080	1,045	2,029	12,376
Williamson	2,036	381	158	180	337	885	4,805
Winnebago	1,594	299	991	292	2,130	797	7,975
Woodford	465	71	49	444	325	104	1,992
Down State	145,050	20,934	13,280	58,449	55,354	41,645	401,058
Cook County	186,961	42,898	36,431	369,239	45,283	21,312	224,387
Total	332,011	63,832	49,711	427,688	100,637	62,957	625,445

PRIMARY VOTE FOR SUPERINTENDENT OF PUBLIC INSTRUCTION—ALL PARTIES—APRIL 14, 1942

Counties.	Democratic.		Republican.				
	John A. Wieland.	Scattering.	Michael I. Cleary.	Wiley B. Garvin.	W. C. Handlin.	Vernon L. Nickell.	Scattering.
Adams	6,159	----------	1,050	1,075	772	2,115	----------
Alexander	826	----------	146	459	150	1,186	----------
Bond	808	----------	184	488	450	410	----------
Boone	100	----------	312	294	192	742	----------
Brown	1,121	----------	40	97	53	247	----------
Bureau	1,588	----------	1,395	921	482	2,267	----------
Calhoun	686	----------	105	210	196	275	----------
Carroll	250	----------	516	429	343	1,016	----------
Cass	1,684	----------	228	409	183	625	----------
Champaign	2,875	----------	414	676	399	6,364	----------
Christian	4,311	----------	527	663	542	1,768	----------
Clark	1,394	----------	423	699	279	1,190	----------
Clay	1,376	----------	214	777	199	687	----------
Clinton	1,769	----------	234	1,355	182	243	----------
Coles	3,199	----------	506	1,188	529	2,027	----------
Cook (See below).							
Crawford	1,106	----------	148	234	150	1,025	----------
Cumberland	1,299	----------	165	200	225	755	----------
DeKalb	765	----------	1,044	1,508	1,788	1,412	----------
DeWitt	639	----------	154	308	432	984	----------
Douglas	1,375	----------	324	743	357	1,242	----------
DuPage	2,740	----------	6,365	5,518	2,546	6,911	----------
Edgar	2,364	----------	681	869	442	1,482	----------
Edwards	165	----------	126	180	126	984	----------
Effingham	2,446	----------	334	626	281	1,033	----------
Fayette	2,441	----------	403	537	319	1,581	----------
Ford	459	----------	309	714	340	2,468	----------
Franklin	3,731	----------	724	1,798	851	1,501	----------
Fulton	2,611	----------	1,091	1,302	1,193	1,897	----------
Gallatin	1,048	----------	103	102	139	401	----------
Greene	1,827	----------	115	387	234	390	----------
Grundy	495	----------	1,164	846	583	1,548	----------
Hamilton	1,223	----------	94	311	302	328	----------
Hancock	2,666	----------	626	769	432	2,055	----------
Hardin	341	----------	100	170	120	395	----------
Henderson	397	----------	348	172	183	459	----------
Henry	1,441	----------	1,157	966	772	2,507	----------
Iroquois	764	----------	1,025	606	508	2,370	----------
Jackson	1,807	----------	463	439	468	2,914	----------
Jasper	1,870	----------	207	360	139	725	----------
Jefferson	4,238	----------	536	1,113	403	921	----------
Jersey	633	----------	64	218	187	439	----------
JoDaviess	334	----------	474	516	309	1,074	----------
Johnson	519	----------	256	411	641	699	----------
Kane	1,831	----------	2,205	6,893	1,862	3,504	----------
Kankakee	690	----------	1,225	630	397	5,342	----------
Kendall	137	----------	289	972	238	522	----------
Knox	1,711	----------	1,111	1,366	1,820	3,856	----------
Lake	3,374	----------	2,935	2,255	1,525	11,514	----------
LaSalle	3,625	----------	2,221	4,063	3,599	3,180	----------
Lawrence	598	----------	248	372	221	615	----------
Lee	962	----------	716	589	1,333	1,464	----------
Livingston	1,848	----------	832	820	978	2,428	----------
Logan	1,593	----------	150	199	4,440	437	----------
Macon	4,917	----------	1,163	2,271	2,058	3,813	----------
Macoupin	2,807	----------	361	1,392	725	1,759	----------
Madison	8,384	----------	900	2,232	2,684	2,594	----------
Marion	3,798	----------	520	985	348	1,351	----------
Marshall	635	----------	244	396	140	747	----------
Mason	1,089	----------	264	443	357	530	----------

PRIMARY VOTE FOR SUPERINTENDENT OF PUBLIC INSTRUCTION—ALL PARTIES—APRIL 14, 1942—Concluded

Counties.	Democratic.		Republican.				
	John A. Wieland.	Scattering.	Michael I. Cleary.	Wiley B. Garvin.	W. C. Handlin.	Vernon L. Nickell.	Scattering.
Massac	208		250	473	532	582	
McDonough	1,028		642	701	417	1,665	
McHenry	737		1,528	1,470	680	3,015	
McLean	2,285		2,037	3,099	2,028	3,665	
Menard	1,037		140	326	282	655	
Mercer	478		679	304	204	644	
Monroe	334		165	717	112	616	
Montgomery	2,804		505	1,154	591	1,801	
Morgan	2,611		1,654	848	767	1,805	
Moultrie	1,065		95	285	129	579	
Ogle	432		1,217	1,466	676	1,286	
Peoria	4,000		2,491	5,751	2,586	3,119	
Perry	1,821		354	456	278	1,812	
Piatt	629		258	389	268	1,713	
Pike	3,187		85	1,406	118	346	
Pope	186		114	233	318	704	
Pulaski	378		188	311	166	802	
Putnam	312		124	236	123	357	
Randolph	1,562		384	746	239	2,407	
Richland	1,295		259	403	135	510	
Rock Island	6,052		2,506	1,320	1,838	3,594	
Saline	3,556		482	1,032	1,476	1,409	
Sangamon	9,442		4,303	3,111	3,607	10,158	
Schuyler	1,229		206	278	98	492	
Scott	1,043		162	185	225	683	
Shelby	2,541		181	874	261	879	
Stark	289		279	404	180	479	
St. Clair	14,369		1,109	7,836	722	2,967	
Stephenson	945		621	822	545	1,674	
Tazewell	3,837		934	1,456	707	1,119	
Union	2,463		89	207	111	1,025	
Vermilion	2,192		2,657	2,492	1,328	6,385	
Wabash	1,523		219	241	171	738	
Warren	641		618	464	533	1,586	
Washington	669		285	1,382	241	1,154	
Wayne	926		339	835	301	656	
White	2,626		199	528	199	833	
Whiteside	671		624	791	1,591	2,514	
Will	4,494		4,328	2,568	1,706	6,124	
Williamson	2,112		625	1,591	808	2,278	
Winnebago	2,624		1,687	4,028	1,160	2,505	
Woodford	928		280	296	910	685	
Down State	199,450		76,180	111,056	71,513	183,338	
Cook County	578,084	19	38,624	39,951	31,763	165,041	1
Total	777,534	19	114,804	151,007	103,276	348,379	1

PRIMARY VOTE FOR REPRESENTATIVES IN CONGRESS—STATE AT LARGE—ALL PARTIES—APRIL 14, 1942

Counties.	Democratic.				Republican.			
	Benjamin S. Adamowski.	Thomas J. Cullerton.	G. R. Malone.	Frank J. McAdams.	Stephen A. Day.	Denison B. Hull.	Dr. Bert Roan.	Charles R. Vincent.
Adams	1,928	407	1,272	3,293	2,295	1,413	596	1,069
Alexander	460	136	114	285	443	1,346	55	113
Bond	534	45	110	129	841	468	184	144
Boone	47	11	16	46	977	298	97	430
Brown	503	249	261	603	153	243	30	30
Bureau	1,308	87	131	294	2,585	2,085	223	571
Calhoun	178	39	75	414	271	318	96	142
Carroll	110	20	35	126	1,381	357	167	608
Cass	786	253	214	539	584	672	131	114
Champaign	1,254	153	456	1,218	3,738	1,400	367	1,692
Christian	2,226	343	382	1,727	1,300	1,460	213	647
Clark	726	137	137	351	1,238	1,018	371	167
Clay	603	186	180	413	746	909	74	244
Clinton	1,153	182	218	403	1,102	744	230	142
Coles	1,329	425	553	1,223	2,098	1,531	365	452
Cook (See below).								
Crawford	550	68	150	446	677	633	76	268
Cumberland	572	110	160	492	530	496	249	150
DeKalb	364	37	197	258	3,342	1,454	750	829
DeWitt	235	59	90	299	851	678	100	275
Douglas	591	183	174	554	1,442	823	170	284
DuPage	1,612	313	255	1,039	13,844	5,798	1,113	1,903
Edgar	992	297	344	881	2,043	1,303	141	216
Edwards	82	6	18	53	545	710	55	194
Effingham	1,152	392	264	880	1,028	848	122	366
Fayette	1,111	182	298	963	1,025	1,379	173	383
Ford	259	42	76	74	1,466	1,795	214	329
Franklin	2,276	463	669	1,033	2,486	1,880	305	634
Fulton	835	274	527	1,174	2,321	1,990	1,321	318
Gallatin	499	75	260	303	269	268	55	170
Greene	968	341	250	531	508	561	51	88
Grundy	285	35	77	139	2,655	820	280	695
Hamilton	764	81	460	221	550	361	92	97
Hancock	1,002	172	339	1,301	1,521	1,440	462	610
Hardin	159	23	46	121	283	356	42	130

Henderson	248	26	45	95	625	437	84	95
Henry	1,073	108	126	326	2,399	2,435	251	636
Iroquois	390	45	113	302	2,937	782	261	815
Jackson	1,020	68	160	588	1,460	1,480	177	1,320
Jasper	868	274	260	552	757	568	86	146
Jefferson	2,095	511	819	1,111	1,549	1,108	222	230
Jersey	407	91	43	158	267	521	35	90
JoDaviess	144	27	52	121	1,276	518	80	700
Johnson	301	28	67	110	1,148	490	227	293
Kane	885	300	335	546	9,769	3,730	737	1,664
Kankakee	457	31	64	179	2,261	4,076	401	1,093
Kendall	56	24	19	35	1,262	567	128	237
Knox	667	215	348	700	3,551	3,784	797	595
Lake	1,975	223	392	1,335	10,683	3,552	832	3,973
LaSalle	2,414	357	1,087	667	8,111	3,222	1,413	1,440
Lawrence	249	49	73	249	740	386	123	290
Lee	476	78	298	234	2,476	972	380	476
Livingston	1,420	83	170	494	2,585	1,862	218	612
Logan	679	209	198	597	2,319	1,230	255	839
Macon	2,348	328	702	1,945	3,712	3,133	894	1,774
Macoupin	1,811	488	313	548	1,597	2,225	212	272
Madison	5,622	654	1,755	1,699	4,150	2,219	1,089	1,288
Marion	1,985	471	648	1,129	1,353	1,460	221	329
Marshall	387	61	79	193	705	628	82	196
Mason	491	203	139	294	784	613	81	192
Massac	103	16	41	45	980	557	237	263
McDonough	590	37	111	352	1,148	347	1,936	472
McHenry	506	55	67	250	4,647	988	347	1,484
McLean	1,135	345	296	676	5,170	4,165	558	1,170
Menard	617	167	89	217	536	617	55	176
Mercer	245	36	50	166	1,017	651	62	193
Monroe	196	19	19	93	669	367	152	416
Montgomery	1,748	456	344	707	1,741	1,862	202	399
Morgan	1,681	172	221	622	2,398	1,963	311	587
Moultrie	404	59	127	506	444	375	64	239
Ogle	179	55	61	133	3,231	1,353	253	438
Peoria	1,375	833	1,063	1,200	5,821	6,435	1,018	1,543
Perry	1,221	63	175	433	856	976	165	1,026
Piatt	267	38	82	287	1,090	619	228	640
Pike	1,015	198	382	1,661	787	605	166	220

PRIMARY VOTE FOR REPRESENTATIVES IN CONGRESS—STATE AT LARGE—ALL PARTIES—APRIL 14, 1942—Concluded

Counties.	Democratic.				Republican.			
	Benjamin S. Adamowski.	Thomas J. Cullerton.	G. R. Malone.	Frank J. McAdams.	Stephen A. Day.	Denison B. Hull.	Dr. Bert Roan.	Charles R. Vincent.
Pope	79	4	45	54	469	764	90	129
Pulaski	203	50	39	91	498	573	380	90
Putnam	179	20	23	102	404	323	46	139
Randolph	1,056	56	100	432	1,317	1,770	189	570
Richland	543	228	357	336	680	501	104	130
Rock Island	3,452	634	1,075	1,886	5,343	2,732	426	1,195
Saline	1,897	247	835	768	2,097	1,581	435	592
Sangamon	6,603	546	826	2,067	9,118	9,127	907	2,526
Schuyler	479	169	187	468	488	394	135	115
Scott	479	57	77	433	582	341	139	226
Shelby	1,227	161	297	974	1,028	782	142	315
Stark	179	25	43	66	662	566	64	142
St. Clair	12,537	1,028	1,403	2,436	4,936	4,030	756	1,034
Stephenson	373	70	211	391	2,080	1,001	211	663
Tazewell	1,760	984	500	992	1,717	1,928	323	445
Union	1,270	280	259	676	342	990	33	84
Vermilion	1,076	262	345	771	6,938	4,696	683	1,155
Wabash	601	127	320	522	640	431	104	248
Warren	423	31	48	222	1,718	619	436	631
Washington	546	13	40	150	1,406	938	135	588
Wayne	480	122	150	242	1,292	697	142	215
White	1,246	209	495	850	852	547	96	366
Whiteside	405	57	173	160	2,978	1,608	567	835
Will	3,032	253	1,137	751	7,570	5,264	1,006	1,293
Williamson	1,232	364	303	641	2,502	2,384	320	449
Winnebago	1,313	498	539	586	4,854	3,557	498	1,130
Woodford	586	45	98	283	914	994	122	232
Down State	110,459	19,867	30,166	60,731	219,574	150,871	32,499	58,902
Cook County	488,808	37,032	41,152	64,450	105,246	135,480	15,421	24,513
Total	599,267	56,899	71,318	125,181	324,820	286,351	47,920	83,415

PRIMARY VOTE FOR REPRESENTATIVES IN CONGRESS—ALL PARTIES—APRIL 14, 1942

1st District—Cook County.

Democratic—	
William L. Dawson	14,628
Earl B. Dickerson	4,521
William S. McNamara	1,782
Republican—	
William E. King	9,701
Bindley C. Cyrus	1,174
Benjamin W. Mach	572

2nd District—Cook County.

Democratic—	
William A. Rowan	73,202
Scattering	1
Republican—	
Thomas J. Downs	33,487
Edward J. Murphy	3,641
Frank O'Leath	2,231
Maurice Washer	2

3rd District—Cook County.

Democratic—	
Edward A. Kelly	69,076
Ray H. McCarthy	10,887
Eugene Thomas Horn	8,800
Republican—	
Fred E. Busbey	24,720
John H. Lyle	11,338
Arthur R. Ayers	5,065

4th District—Cook County.

Democratic—	
Martin Gorski	34,954
Frank L. Wozniak	6,346
John A. Shulmistras	2,819
Republican—	
Arthur Joseph Rutshaw	2,346
Walter Skalecki	1,448
James A. McGrath	943
Max F. Rynkar	685
Edward A. Chill	384

5th District—Cook County.

Democratic—	
Adolph J. Sabath	19,853
Frank C. Freid	4,063
Scattering	1
Republican—	
Clem Graver	4,997
Scattering	1

6th District—Cook County.

Democratic—	
Thomas J. O'Brien	89,856
James Novotny	21,062
Scattering	2
Republican—	
Raymond E. Trafelet	21,405
Ralph C. Wilson	7,389
Charles J. Anderson, Jr	4,178
George H. Brockmeier	3,941
James Carroll	3,659
M. J. Williams	2,639
Daniel J. Mulvihill, Jr	2,333
Ernest R. Loewy	747

7th District—Cook County.

Democratic—	
Leonard W. Schuetz	83,222
Benjamin D. Leavitt	13,457
Michael Swiatkowski	10,314
James C. McGloon	9,379
Otto E. Gorski	7,503
Stanley M. Kaminski	7,109
Walter Jagodzinski	2,030
George J. Piepiorka	1,053
Republican—	
James C. Moreland	44,597
George T. Foster	6,811
John W. Lorenz	3,162
Meyer Fink	1,971

8th District—Cook County.

Democratic—	
Thomas S. Gordon	19,492
Leo Kocialkowski	6,718
Vincent A. Gadacz	810
Republican—	
Rena E. Pikiel	2,935
William W. Carron	1,240
Joseph Polep	273
Earl C. Mertes	212

9th District—Cook County.

Democratic—	
Irwin N. Walker	21,841
Monte Randall	3,078
Albert Lagerstedt	2,340
Republican—	
Charles S. Dewey	17,085
Scattering	1

10th District

Counties.	Democratic.			Republican.		
	Jack Bairstow.	Alexander J. Moody.	Scattering.	Ralph E. Church.	George A. Paddock.	James M. Crume.
Cook	38,831	13,519	4	30,209	23,492	1,096
Lake	3,185	698	----------	10,433	10,749	465
Total	42,016	14,217	4	40,642	34,241	1,561

PRIMARY VOTE FOR REPRESENTATIVES IN CONGRESS—ALL PARTIES—APRIL 14, 1942—Continued

11th District

Counties.	Democratic.	Republican.	
	Joseph Sam Perry.	Chauncey W. Reed.	Thomas M. Jennings.
DuPage	3,128	20,226	4,437
Kane	1,565	14,357	3,342
McHenry	656	7,144	1,052
Will	4,536	13,036	2,942
Total	9,885	54,763	11,773

12th District

Counties.	Democratic.	Republican.	
	Tony R. Berrettini.	Noah M. Mason.	W. Rae Small.
Boone	87	1,616	521
DeKalb	623	5,616	1,595
Grundy	447	3,654	1,374
Kendall	109	1,705	669
LaSalle	3,460	12,790	4,206
Winnebago	2,368	7,675	4,046
Total	7,094	33,056	12,411

13th District

Counties.	Democratic.		Republican.
	Michael M. Kinney.	Scattering.	Leo E. Allen.
Carroll	242		2,956
JoDaviess	308		2,830
Lee	1,007		4,571
Ogle	392		5,733
Stephenson	906	1	3,982
Whiteside	662		6,437
Total	3,517	1	26,509

14th District

Counties.	Democratic.	Republican.
	Robert M. Harper.	Anton J. Johnson.
Hancock	2,546	3,963
Henderson	381	1,236
McDonough	966	3,895
Mercer	470	1,991
Rock Island	6,322	9,801
Warren	644	3,362
Total	11,329	24,248

PRIMARY VOTE FOR REPRESENTATIVES IN CONGRESS—ALL PARTIES—APRIL 14, 1942—Continued

15th District

Counties.	Democratic.	Republican.
	Montgomery B. Carrott.	Robert B. Chiperfield.
Adams	6,242	5,859
Fulton	2,487	6,289
Henry	1,301	5,840
Knox	1,632	9,061
Schuyler	1,104	1,165
Total	12,766	28,214

16th District

Counties.	Democratic.	Republican.
	Eugene F. Cavanaugh.	Everett M. Dirksen.
Bureau	1,489	5,650
Marshall	563	1,691
Peoria	4,098	16,338
Putnam	290	1,002
Stark	274	1,474
Tazewell	3,692	5,048
Total	10,406	31,203

17th District

Counties.	Democratic.	Republican.	
	Frank Gillespie.	Leslie C. Arends.	Mary B. Funk.
Ford	435	3,599	987
Livingston	1,880	4,830	1,117
Logan	1,582	4,042	1,323
McLean	2,368	9,194	3,982
Woodford	967	2,102	457
Total	7,232	23,767	7,866

18th District

Counties.	Democratic.			Republican.	
	Fred E. Butcher.	C. E. Spang.	Samuel M. McKendree.	Jessie Sumner.	Edward E. Kennedy.
Clark	700	322	285	2,314	836
Cumberland	392	454	406	1,112	440
Edgar	629	1,009	847	3,225	903
Iroquois	264	158	326	4,817	1,207
Kankakee	310	149	226	5,701	3,162
Vermilion	1,075	864	654	9,015	6,953
Total	3,370	2,956	2,744	26,184	13,501

PRIMARY VOTE FOR REPRESENTATIVES IN CONGRESS—ALL PARTIES—APRIL 14, 1942—Continued

19th District

Counties.	Democratic.	Republican.	
	Alfred D. Huston.	William H. Wheat.	Webber Borchers.
Champaign	2,975	7,238	1,000
Coles	2,901	4,082	620
DeWitt	617	1,769	306
Douglas	1,349	2,633	387
Macon	4,783	7,040	3,478
Moultrie	1,040	1,105	156
Piatt	628	2,066	810
Shelby	2,388	2,119	319
Total	16,681	28,052	7,076

20th District

Counties.	Democratic.	Republican.		
	James M. Barnes.	Sid Simpson.	Hardin E. Hanks.	Charles McKinley Hagen.
Brown	1,706	247	138	84
Calhoun	742	423	167	424
Cass	1,850	138	1,469	145
Greene	2,180	1,344	138	48
Jersey	638	689	94	231
Mason	1,191	700	569	474
Menard	1,089	612	424	346
Morgan	2,827	2,127	2,866	592
Pike	3,296	947	584	339
Scott	1,086	520	553	257
Total	16,605	7,747	7,002	2,940

21st District

Counties.	Democratic.			Republican.
	William P. Roberts.	Peter F. Mack.	Thomas J. Lonergan.	Evan Howell.
Christian	2,374	2,123	----------	3,692
Macoupin	1,270	1,873	----------	4,311
Montgomery	1,279	1,525	338	4,143
Sangamon	6,623	1,431	2,092	21,886
Total	11,546	6,952	2,430	34,032

22nd District

Counties.	Democratic.					Republican.	
	Harry C. Odum.	Melvin Price.	Frank C. Smith.	Robert V. Gustin.	Holbrook B. Hamilton.	Calvin D. Johnson.	J. F. Schmidt.
Bond	144	475	133	15	46	1,151	602
Madison	6,686	2,701	798	278	422	7,167	2,314
Monroe	49	249	32	8	11	488	1,615
St. Clair	8,283	8,423	1,245	1,610	599	12,055	2,017
Washington	26	504	128	22	50	2,754	755
Total	15,188	12,352	2,336	1,933	1,128	23,615	7,303

PRIMARY VOTE FOR REPRESENTATIVES IN CONGRESS—ALL PARTIES—APRIL 14, 1942—Concluded

23rd District

Counties.	Democratic.	Republican.		
	Laurence F. Arnold.	Charles W. Vursell.	George M. Myers.	Walter C. Klitzing.
Clinton	1,731	1,228	306	680
Crawford	1,295	194	1,532	105
Effingham	2,746	547	297	1,756
Fayette	2,436	1,511	768	671
Jasper	1,957	595	590	309
Jefferson	4,810	1,809	892	349
Lawrence	632	694	628	267
Marion	4,152	2,764	519	366
Richland	1,631	726	550	104
Wabash	1,616	779	445	196
Total	23,006	10,847	6,527	4,803

24th District

Counties.	Democratic.	Republican.
	Ivan A. Elliott.	James V. Heidinger.
Clay	1,262	2,024
Edwards	161	1,712
Gallatin	1,088	717
Hamilton	1,321	1,067
Hardin	340	878
Johnson	489	2,286
Massac	209	2,211
Pope	169	1,560
Saline	3,602	4,692
Wayne	911	2,642
White	3,043	1,949
Total	12,595	21,738

25th District

Counties.	Democratic.				Republican.
	Kent E. Keller.	J. Harley Hammack.	E. N. Bowen.	Howard W. Roberson.	C. W. (Runt) Bishop.
Alexander	752	32	370	29	1,841
Franklin	3,388	694	667	407	5,420
Jackson	1,662	331	149	57	4,648
Perry	987	1,193	55	62	2,854
Pulaski	336	5	115	10	1,488
Randolph	1,431	299	110	52	3,666
Union	2,088	608	315	107	1,500
Williamson	3,149	55	419	56	6,210
Total	13,793	3,217	2,200	780	27,627

PRIMARY VOTE FOR STATE SENATORS—ALL PARTIES—APRIL 14, 1942

1st District—Cook County.

Democratic—	
Lawrence F. Dowd	3,868
Harry F. Kelly	1,018
Republican—	
Hobart E. Neff	1,558
Harris B. Gaines	1,343
Daniel A. Serritella	1,095

3rd District—Cook County.

Democratic—	
Christopher C. Wimbish	10,246
William A. Wallace	3,163
Prince A. Glanton	397
Republican—	
Benjamin G. Clanton	4,825
Augustus L. Williams	1,088
Edward M. Byrd	619

5th District—Cook County.

Democratic—	
John B. Geary	23,211
John J. Sullivan	3,623
George E. Murphy	3,245
Republican—	
George D. Mills	11,651
Lawrence Ward	3,651
Parrie Ann Van Hyning	1,385

7th District—Cook County.

Democratic—	
Mack D. Falknor	27,019
Republican—	
Arthur J. Bidwill	36,204
John L. Brink	12,017

9th District—Cook County.

Democratic—	
Richard J. Daley	23,797
Scattering	1
Republican—	
Andrew Toman	2,911
George Nehls	847

11th District—Cook County.

Democratic—	
John M. Lee	49,853
Thomas E. Furlong	11,115
Republican—	
Arthur T. Weatherwax	17,988.
William Kenneth Peak	3,728
Margaret I. Tumy	2,012
Scattering	1

13th District—Cook County.

Democratic—	
Francis J. Loughran	42,333
Scattering	1
Republican—	
Walker Butler	25,416
Scattering	21

15th District—Cook County.

Democratic—	
Peter P. Kielminski	6,777
Edward J. Zeman	3,857
Republican—	
Felix Kaski	2,453

17th District—Cook County.

Democratic—	
Roland V. Libonati	5,549
Republican—	
James B. Leonardo	2,049

19th District—Cook County.

Democratic—	
A. L. Marovitz	77,692
Republican—	
E. Clifford Baker	8,636
Albert J. Dorsey	7,335
H. B. Ritman	1,307

21st District—Cook County.

Democratic—	
Norman C. Barry	25,167
George M. Maypole	6,083
Republican—	
Eugene C. O'Reilly	5,112
Joseph Pierce	3,107
Clarence R. Goldenstern	460

23rd District—Cook County.

Democratic—	
Thomas E. Keane	29,400
Chester J. Trawinski	8,196
Thaddeous Klaja	1,142
Republican—	
Oscar C. Johnson	12,069
Thomas A. Patton	4,579

25th District—Cook County.

Democratic—	
Frank J. Huckin, Jr.	50,667
Adam S. Przybyszewski	16,687
Sol Gertz	5,670
Frank Slowinski	4,466
Walter Frank Cebelin	3,896
Republican—	
Frederick B. Resag	17,540
John A. Nordstrand	16,306

27th District—Cook County.

Democratic—	
Stanley J. Mondala	8,671
Edmund A. Bolewski	1,273
Henry S. Pietrzak	748
Republican—	
John Turchany	677
Philip Grontkowski	490
Renald Adam Kosinski	353
Peter Lavorata	197

29th District—Cook County.

Democratic—	
William J. Connors	6,803
Republican—	
William C. Boyden	2,717
Marvin J. Bas	1,676
Harry Alexander Ash	799
William H. Rankin	530
Thomas M. Hartford	47

31st District—Cook County.

Democratic—	
Milton D. Smith	30,530
Anthony Parisi	4,027
Republican—	
Emerson C. Whitney	10,069
Lionel G. Thorsness	6,476
S. E. Kramer	2,592
John E. Babb	941
Frank Haggerty	783
John W. Bennett	670
William J. Henry	548
Walter S. Rady	306
M. D. Coe	272
Scattering	1

PRIMARY VOTE FOR STATE SENATORS—ALL PARTIES—APRIL 14, 1942—Continued

33rd District

Counties.	Democratic.	Republican.	
	Francis J. Coyle.	Chas. F. Carpentier.	Robert E. Lee.
Henderson	330	1,013	266
Mercer	458	1,565	571
Rock Island	6,567	7,483	3,719
Total	7,355	10,061	4,556

35th District

Counties.	Democratic.		Republican.
	William A. Keho.	Scattering.	Dennis J. Collins.
DeKalb		8	7,219
Lee	8	8	4,547
Whiteside		3	6,055
Total	8	19	17,821

36th District
(To fill vacancy.)

Counties.	Democratic.			Republican.		
	Thomas J. Lenane.	Lewis L. Boyer.	Ray A. Welsh.	Frank J. Dick.	Ira W. Bingaman.	Martin O. Neubauer.
Adams	3,658	2,255	2,845	3,058	3,050	640
Calhoun	524	216	81	248	94	533
Pike	1,320	1,389	858	909	693	274
Scott	503	344	231	607	368	262
Total	6,005	4,204	4,015	4,822	4,205	1,709

37th District

Counties.	Democratic.	Republican.	
	Robert O'Connor.	Thomas P. Gunning.	E. G. Marty.
Bureau	1,462	5,296	1,029
Henry	1,350	5,391	798
Stark	263	1,401	141
Total	3,075	12,088	1,968

PRIMARY VOTE FOR STATE SENATORS—ALL PARTIES—APRIL 14, 1942—Continued

39th District

County.	Democratic.		Republican.
	Edward E. Foley.	Thomas V. Hardy.	O. E. Benson.
LaSalle	2,332	1,790	13,965

41st District

Counties.	Democratic.		Republican.	
	Otto James Hruby.	Scattering.	Richard J. Barr.	Paul A. Isherwood.
DuPage	2,512		14,776	10,065
Will	4,020	1	11,818	5,087
Total	6,532	1	26,594	15,152

43rd District

Counties.	Democratic.		Republican.	
	Jesse J. Fidler.	Leo A. Cronin.	Wallace Thompson.	Clinton L. Ewing.
Fulton	2,450	559	3,869	2,331
Knox	783	1,250	6,548	3,508
Total	3,233	1,809	10,417	5,839

45th District

Counties.	Democratic.	Republican.	
	Peter F. Rossiter.	Earl B. Searcy.	Phil Hutchison.
Morgan	2,336	4,536	1,036
Sangamon	8,288	17,181	6,910
Total	10,624	21,717	7,946

47th District

Counties.	Democratic.			Republican.
	James O. Monroe.	John B. Harris.	M. J. (Marty) Rogan.	Norman G. Flagg.
Bond	487	226	91	1,667
Madison	5,315	3,080	2,982	8,629
Total	5,802	3,306	3,073	10,296

PRIMARY VOTE FOR STATE SENATORS—ALL PARTIES—APRIL 14, 1942—Concluded

49th District

County.	Democratic.	Republican.
	Louis J. Menges.	John T. Thomas.
St. Clair	15,875	9,032

51st District

Counties.	Democratic.	Republican.	
	LeRoy Barham.	Arthur Van Hooser.	Clyde E. Gates.
Hamilton	975	858	277
Johnson	485	1,844	752
Massac	190	2,808	842
Pope	156	1,405	258
Saline	3,542	2,839	2,462
Total	5,348	9,754	4,591

PRIMARY VOTE FOR REPRESENTATIVES IN THE GENERAL ASSEMBLY—ALL PARTIES—APRIL 14, 1942

1st District—Cook County.

Democratic—	
Daniel M. Flanigan	8,210
Corneal A. Davis	5,791
Otto G. Cooper	1,103½
Joseph Spagnolo	852½
Republican—	
Ernest A. Greene	4,135½
Edward A. Welters	2,698½
Arthur T. Broche	2,585½
Andrew G. Powers	2,432½
James Allen Grant	388
Alfonso S. Rocco	328½

2nd District—Cook County.

Democratic—	
James J. Ryan	24,994½
Vito Marzullo	15,663½
Republican—	
James J. Adduci	11,377
William John Granata	7,574
Sol Granata	457½
John Louis White	301

3rd District—Cook County.

Democratic—	
George Garry Noonan	22,708½
Fred J. Smith	13,290
Dominick Frank Matkovich	2,783
Frank J. Maguire	2,140½
Rufas Medlock	930½
Republican—	
Charles J. Jenkins	11,749
Dudley S. Martin	7,406½
Matthew Burgess	2,259½
Cecil Charles Scott	959½

4th District—Cook County.

Democratic—	
John C. Kluczynski	42,351
John F. Boyle	38,870
John J. Kasper	8,294½
Frank D. Novak	7,612
Lawrence M. Kean	6,060½
Republican—	
Michael A. Ruddy	9,022
Anton Haas	1,008½
Gilbert Russell	902
Albert Chojnacki	870½
James Haas	685½
Fred Hess	395½
Frank P. Irwin	232

5th District—Cook County.

Democratic—	
Louis G. Berman	41,704½
Emmett E. Page	35,043½
James Kearney	10,063½
A. Morris Burroughs	5,836½
George S. Bynum	4,343
Republican—	
William J. Warfield	27,710½
Noble W. Lee	19,316½
James M. E. Vance	4,095
Johnson H. Banks	3,209½

6th District—Cook County.

Democratic—	
Charles H. Weber	59,599½
George H. Smith	37,767
Samuel Fink	9,624
Clementine B. Nicola	6,123
Henry Aeberly, Jr	4,987½
Republican—	
Alan E. Ashcraft, Jr	33,116
Stanley C. Armstrong	23,687
Henry C. Doehne	7,693½
James G. Barber	6,713
Wm. F. Becker	5,579½
Raymond H. Schumacher	5,486½
Crittenden C. Jarvis	4,339½
William R. Hoffman	2,412
Harry O'Neill	2,324½
Frederick J. Bertram	1,885½
Richard V. Stoffel	1,139½

7th District—Cook County.

Democratic—	
Emmett McGrath	69,629
Republican—	
Bernice T. Van Der Vries	56,183
Arthur W. Sprague	50,794
Henry G. Nolen	9,214
Thomas Mathiesen	8,508½
William F. Propper	7,623
Magnus A. Strand	6,602½

8th District

Counties.	Democratic.			Republican.					
	Thomas A. Bolger.	Walter Koziol.	Charles F. Hayes.	Harold D. Kelsey.	Nick Keller.	C. Russell Allen.	William J. Smith.	Bruno W. Stanzak.	J. C. Pierce.
Boone	221½	20½	79	1,970	1,727½	1,644½	368½	92½	414½
Lake	3,730½	4,475	1,618	18,292½	21,720½	4,110	7,810	7,856½	1,749½
McHenry	2,132½	119	623½	6,697	3,072½	15,274	799½	282	1,643
Total	6,084½	4,614½	2,320½	26,959½	26,520½	21,028½	8,978	8,231	3,807

PRIMARY VOTE FOR REPRESENTATIVES IN THE GENERAL ASSEMBLY—ALL PARTIES—APRIL 14, 1942—Continued

9th District—Cook County

Democratic—		Republican—	
William J. Gormley	35,658	William S. Finucane	6,824½
Peter P. Jezierny	27,135½	Vincent Joyce	3,011½
Stanley Sobiszewski	12,592½	Frank J. Pacanowski	568½
		Michael J. Drozdowski	511
		Leo J. Kozicki	401
		Rudolph Schultz	279
		William E. Orr	248
		Clarence Schultz	177½
		Otto Siebert	136

10th District

Counties.	Democratic.		
	Edward C. (Ted) Hunter.	Ray Flynn.	Joseph Barbagallo.
Ogle	841	430	35
Winnebago	5,519	3,248	1,148
Total	6,360	3,678	1,183

10th District—Concluded

Counties.	Republican.							
	David Hunter, Jr.	James M. White.	Herman G. Nelson.	George T. Liddell.	Robert R. Canfield.	William C. Bell.	D. O. Davison.	Wilbur P. Cooper.
Ogle	3,464	12,261	338	558½	2,228½	637½	264½	638½
Winnebago	15,693½	2,702½	6,583½	4,253	2,252	2,645	2,334	357½
Total	19,157½	14,963½	6,921½	4,811½	4,480½	3,282½	2,598½	996

11th District—Cook County

Democratic—		Republican—	
Michael E. Hannigan	88,007½	David I. Swanson	36,565½
George A. Fitzgerald	71,116	Walter McAvoy	21,268½
Edward J. Eisner	17,550½	Gerald R. Weeks	5,188
Lucy M. Palermo	9,248	Edward M. Gaynor	4,794
		John Olson	4,760½
		Scattering	9

12th District

Counties.	Democratic.		Republican.	
	Charles D. Franz.	Alfred F. Stanley.	Franklin U. Stransky.	John A. Bingham.
Carroll	534½	281½	6,902	2,882½
JoDaviess	799½	298½	2,722½	5,671½
Stephenson	2,145½	1,127½	5,431½	5,934
Total	3,479½	1,707½	15,056	14,488

PRIMARY VOTE FOR REPRESENTATIVES IN THE GENERAL ASSEMBLY—ALL PARTIES—APRIL 14, 1942—Continued

13th District—Cook County

Democratic—		Republican—	
John G. Ryan	66,139	Elmer J. Schnackenberg	45,396½
Adam S. Mioduski	50,259½	Ragnar G. Nelson	25,489½
Charles P. McKenna	18,339	Helene E. Johnson	4,998
Bernard Goodman	13,769½	John J. Donovan, Jr	3,940½
Scattering	1	John K. Cravens	2,508
		Scattering	4

14th District

Counties.	Democratic.	Republican.					
	Leon M. Schuler.	Maud N. Peffers.	John C. Friedland.	Walter T. Woodcock.	Lester James Galvin.	Austin Hansen.	Herman A. Berthold.
Kane	5,447	16,242	15,528½	12,652	5,132½	4,026	2,654½
Kendall	350	3,235½	1,374	1,108½	992	561½	379½
Total	5,797	19,477½	16,902½	13,760½	6,124½	4,587½	3,034

15th District—Cook County

Democratic—		Republican—	
Matt Franz	12,284½	Joseph Zientek	7,601
Edward Skarda	9,529½		
Samuel Kostelny	9,331		
Anthony J. Bryce	3,328		
Walter Potas	608½		
Steven Warnick	263		

16th District

Counties.	Democratic.			Republican.		
	William Vicars.	James P. Lannon.	George L. Riggs.	Rollie C. Carpenter.	Calistus A. Bruer.	Scattering.
Livingston	3,075	3,713	127	8,167	8,175	----------
Marshall	1,440	947	230½	2,711½	2,043	----------
Putnam	714	203	104	1,159½	1,529	3
Woodford	860	712	1,813	3,159	3,332½	----------
Total	6,089	5,575	2,274½	15,197	15,079½	3

17th District—Cook County

Democratic—		Republican—	
Andrew A. Euzzino	8,417	Peter C. Granata	3,415
Alfred J. Cilella	7,984½	Frank Novelli	2,805
		Charles M. Vitullo	198½

PRIMARY VOTE FOR REPRESENTATIVES IN THE GENERAL ASSEMBLY—ALL PARTIES—APRIL 14, 1942—Continued

18th District—Peoria County

Democratic—		Republican—	
Howard J. Gorman	10,317½	August C. Grebe	20,770½
Edward T. Curtin	1,748½	Leo D. Crowley	16,057
William E. Dudman	1,000	Russell L. James	13,476
		Clark Eldred Blair	1,812
		Mitchell J. Maloof	1,205

19th District—Cook County

Democratic—		Republican—	
John J. Gorman	120,129	Frank Houcek	29,345½
John O. Hruby	115,916½	John F. Strohm	8,819
		Charles F. Seeman, Jr.	5,675½
		John J. Beranek	3,993

20th District

Counties.	Democratic.		Republican.			
	Ben W. Alpiner.	George J. Wohner.	Victor McBroom.	Harry L. Topping.	Homer H. Davis.	Horace D. Edwards.
Grundy	978	284	5,319	6,909½	1,412	699½
Iroquois	1,754½	336½	6,169½	8,097½	1,079½	517
Kankakee	1,623	719	17,030	7,382½	1,306½	1,524
Total	4,355½	1,339½	28,518½	22,389½	3,798	2,740½

21st District—Cook County

Democratic—		Republican—	
Joseph L. Rategan	40,947	Robert Petrone	23,452
Edward J. McCabe	39,327		

22nd District

Counties.	Democratic.		Republican.			
	W. O. Edwards.	Victor Scott.	Hugh M. Luckey.	John S. Lavezzi.	Augustus F. DeGafferelly.	Robert L. Bane.
Edgar	3,256½	3,582½	5,182	1,114½	2,180	2,277
Vermilion	5,681	1,841	16,300	15,656	13,693	2,020
Total	8,937½	5,423½	21,482	16,770½	15,873	4,297

23rd District—Cook County

Democratic—		Republican—	
Arthur M. Kaindl	52,594	William G. Thon	23,564½
Stanley A. Halick	41,035	Daniel A. Roberts	16,767
Peter J. Sklodowski	8,419½	John J. Maypole	9,052½
Bernard W. Sadowski	6,782½	Thomas C. Schafer	2,822
Sigmond Chester Gawronski	3,992½		
Nat F. Grusin	3,186½		

PRIMARY VOTE FOR REPRESENTATIVES IN THE GENERAL ASSEMBLY—ALL PARTIES—APRIL 14, 1942—Continued

24th District

Counties.	Democratic.		Republican.		
	Tom M. Garman.	Jo C. Williamson.	Charles W. Clabaugh.	Ora D. Dillavou.	Gordon H. Ryan.
Champaign	6,108	3,597	10,055½	11,564½	2,419
Moultrie	2,183	1,026½	1,987	1,222½	372½
Piatt	1,345	631	3,961½	3,039½	846½
Total	9,636	5,254½	16,004	15,826½	3,638

25th District—Cook County

Democratic—
- Jacob A. Mueller 86,871½
- Stanley R. Kosinski 83,652½
- Raymond T. O'Keefe 38,652
- Stanley A. Lesniewski 20,413½
- Frank L. Murray 9,605½
- Edward W. Cleary 7,563½
- George D. LeBrint 4,741
- Michael Martin Mullane 3,850½

Republican—
- Elroy C. Sandquist 45,758½
- Eugene L. Nusser 28,188
- John Mozart Johnson 11,337½
- Frank Schultz 7,320
- George F. Witteman 5,504
- James C. Alberti 2,820
- Nino J. Persello 1,353

26th District

Counties.	Democratic.		Republican.		
	Joe W. Russell.	Charles P. Kane.	Homer Caton.	Ben S. Rhodes.	Loren B. Lewis.
Ford	1,255	162	5,635½	4,822½	1,873
McLean	3,923½	2,876½	14,698	13,574	9,338
Total	5,178½	3,038½	20,333½	18,396½	11,211

27th District—Cook County

Democratic—
- A. L. Auth 11,906½
- John Kuklinski 9,742
- Anthony C. Prusinski 9,240
- Stanley Gorski 2,331½
- John Wisniewski 1,866
- Robert McCutcheon 1,091½

Republican—
- Eugene P. Dukes 3,078
- Stanley E. Martynowski 2,492½
- Edward W. Olszewski 801
- Leon Markowski 83
- Joseph Edward Kwasinski 60½
- Michael Yaworski 57

28th District

Counties.	Democratic.				Republican.					
	Felix E. Wilson.	James E. Roby.	Herschel B. Sill.	Paul H. Ferguson.	Dan Dineen.	Homer B. Harris.	William Querfeld.	Kenneth M. Hooe.	Frank E. Shelley.	Col. Enoch Pinkston.
DeWitt	1,837	172½	135½	168	1,053	1,051½	4,173	296	64½	36
Logan	2,447½	746	724	1,117½	1,953½	9,227½	2,033	2,850	136	113
Macon	2,648	5,424½	4,871½	2,942½	14,042	3,203	6,541½	3,410	2,756½	1,583
Total	6,932½	6,343	5,731	4,228	17,048½	13,482	12,747½	6,556	2,957	1,732

PRIMARY VOTE FOR REPRESENTATIVES IN THE GENERAL ASSEMBLY—ALL PARTIES—APRIL 14, 1942—Continued

29th District—Cook County

Democratic—		Republican—	
Edward P. O'Grady	10,784	Charles Winfield Vail, Jr	6,020
Arthur J. Quinn	9,614	Robert M. Woodward	5,388
Fred H. Hart	1,859	Ross P. Ceffalio	2,955
Louis Epstein	1,166	William B. Crawford	1,776
		Dwight C. Northrop	1,153
		Rev. Willie J. Otis	331
		Frank P. Pitarro	176

30th District

Counties.	Democratic.					Republican.		
	Major T. Flowerree.	Ed Teefey.	Charles H. Teel.	A. M. Foster.	F. Charles Holliday.	Robert H. Allison.	William G. Burnsmier.	Nobel Y. Dowell
Brown	1,039	4,062½	1,716	364½	140½	769	588	74
Cass	2,369	1,849½	1,082½	1,079	148½	3,357	974½	318½
Mason	2,958½	362½	629½	127½	147½	2,232½	3,211½	474½
Menard	1,961	700	594½	407	141	2,592½	1,245	492
Schuyler	768	1,446	932½	1,388½	103	2,455	476	390
Tazewell	4,789½	2,785½	1,725½	1,306	2,448	8,390	2,006	4,161½
Total	13,885	11,206	6,680½	4,672½	3,128½	19,796	8,501	5,910½

31st District—Cook County

Democratic—		Republican—	
Pierce L. Shannon	44,412½	Edward P. Saltiel	27,806
James J. O'Toole	37,664	George A. Williston	24,109
Milton S. Robins	16,698½	August B. Singer	9,479½
Patrick D. Roche	9,006	Carl Emil Liedberg	4,639
Anthony Parisi	4,327½	Seymour Rady	2,739½

32nd District

Counties.	Democratic.		Republican.			
	Albert Salisbury.	Kent Schneider.	Sam Schaumleffel.	Rollo R. Robbins.	Frank Anguish.	H. E. Puckett.
Hancock	7,413	2,801	1,422½	4,973½	4,814½	2,476
McDonough	1,606	840	2,677½	4,839½	2,253½	1,443
Warren	1,484	411	8,582½	1,385	1,053½	458
Total	10,503	4,052	12,682½	11,198	8,121½	4,377

PRIMARY VOTE FOR REPRESENTATIVES IN THE GENERAL ASSEMBLY—ALL PARTIES—APRIL 14, 1942—Continued

33rd District

Counties.	Democratic.				Republican.	
	Ora Smith.	Thomas A. Brennan.	Carl M. Seaberg.	Henry Lecot.	Clinton Searle.	Bertrand C. Schuemann.
Henderson	1,362	99	27	11	3,153	687
Mercer	1,307½	259½	61	23	4,847	1,217½
Rock Island	7,073	7,438	5,491	1,864	20,940	7,934
Total	9,742½	7,796½	5,579	1,898	28,940	9,838½

34th District

Counties.	Democratic.			Republican.			
	J. S. Mundy.	J. M. Turner.	W. E. (Bill) Hill.	John W. Lewis, Jr.	Chas. G. Strohm.	Clark Edwards.	Mrs. John R. Hamilton. (Ethel B.)
Clark	2,238½	2,199	617	4,880½	4,365	340	294
Coles	4,927½	2,584	4,649	5,283	3,524½	1,364	3,837½
Douglas	1,914½	2,015½	956	878	1,301½	6,873	359½
Total	9,080½	6,798½	6,222	11,041½	9,191	8,577	4,491

35th District

Counties.	Democratic.		Republican.			
	Henry J. White.	Edward A. Jones.	George S. Brydia.	Lyle M. Prescott.	Frank E. Nangle.	Elwin S. Wadsworth.
DeKalb	2,677	418	7,684	7,089	2,719½	2,195
Lee	1,103	2,516	2,486½	5,835	3,898½	2,240
Whiteside	1,504	1,222	15,232½	2,195½	1,477	1,749
Total	5,284	4,156	25,403	15,119½	8,095	6,184

36th District

Counties.	Democratic.					Republican.		
	William F. Gibbs.	W. Roy Donohoo.	Jos. E. Heckenkamp.	Russell A. Waters.	J. H. Hanly.	Henry F. Scarborough.	William C. Bradley.	Dr. T. A. Henigan.
Adams	13,319½	4,183½	4,152	3,465	419½	9,305½	3,901	2,822½
Calhoun	994	1,168½	581	67	25½	1,284	390	426
Pike	2,825½	8,346½	980½	1,178	94	3,582	461	716½
Scott	1,357	1,465	276½	135	42½	1,695	334	603
Total	18,496	15,163½	5,990	4,845	581½	15,866½	5,086	4,568

PRIMARY VOTE FOR REPRESENTATIVES IN THE GENERAL ASSEMBLY—ALL PARTIES—APRIL 14, 1942—Continued

37th District

Counties.	Democratic.					Republican.			
	Henry J. Knauf.	Mrs. Ruby R. Reese.	Charles E. Mulligan.	Henry F. Hoeft.	William T. Price.	Frederick W. Rennick.	James A. Nowlan.	Reuel T. Gustus.	John R. Abbott.
Bureau	5,394	161	255	69	95	10,030½	3,488	1,033	2,984
Henry	1,845½	1,454	1,175	591½	261	4,290½	6,953	6,948½	525
Stark	671	252	45	6	18	1,733	2,517½	343½	294½
Total	7,910½	1,867	1,475	666½	374	16,054	12,958½	8,325	3,803½

38th District

Counties.	Democratic.		Republican.	
	Dr. Frank A. Stewart.	Timothy C. Donnelly.	William (Bill) Robison.	Ed Fellis.
Greene	2,702½	2,007	1,905	691½
Jersey	936½	876½	1,823½	718½
Macoupin	4,306	5,232	9,821	3,462½
Montgomery	5,166½	3,195½	4,870	6,513
Total	13,111½	11,311	18,419½	11,385½

39th District—LaSalle County

Democratic—		Republican—	
Edward G. Hayne	6,817	Fred J. Hart	19,381
Jeremiah F. Walsh	5,435	J. Ward Smith	12,200½
Orlando S. Smith	3,098	Elmer P. Hitter	11,184
		Terrence S. Martin	7,555
		William J. Lewis	1,114½
		Andrew F. Brix	912½

40th District

Counties.	Democratic.		Republican.			
	Ed Marvel.	Sam S. Lorton.	Will P. Welker.	Henry D. Sparks.	Joe McBurnie.	C. F. (Tim) Cheshier.
Christian	9,310	6,662	4,212½	3,707	3,911½	750½
Cumberland	1,868½	1,882½	1,349½	1,935	132	350
Fayette	3,913½	4,362	6,719½	1,400½	228	2,470
Shelby	4,333½	4,523	1,860½	4,728	329½	457½
Total	19,425½	17,429½	14,142	11,770½	4,601	4,028

PRIMARY VOTE FOR REPRESENTATIVES IN THE GENERAL ASSEMBLY—ALL PARTIES—APRIL 14, 1942—Continued

41st District

Counties.	Democratic.					
	John J. Maloney.	Thomas J. Donovan.	William E. Austin.	Raymond S. Stanton.	Joseph J. Kane.	Thomas V. Gorey.
DuPage	1,212	2,370	1,296	1,666	517	639
Will	4,926	3,186	2,161	1,346	1,920	1,719
Total	6,138	5,556	3,457	3,012	2,437	2,358

41st District—Concluded

Counties.	Republican.				
	Lottie Holman O'Neill.	Warren L. Wood.	Frank J. Bogan.	Anson H. Brown.	Irene Grewenig.
DuPage	36,041	20,432½	9,337	5,489½	1,124½
Will	17,192	23,059½	5,680	2,054½	1,158
Total	53,233	43,492	15,017	7,544	2,282½

42nd District

Counties.	Democratic.				Republican.	
	Paul Taylor.	J. E. McMackin.	A. B. Lager.	John M. Schultz.	R. J. Branson.	Scattering.
Clay	2,442½	1,171½	365	77	4,384	----------
Clinton	413½	676½	6,392½	416	4,827	----------
Effingham	10,470½	613	393	481	5,351	3
Marion	2,597½	8,325½	2,215	1,112½	7,333	----------
Total	15,924	10,786½	9,365½	2,086½	21,895	3

43rd District

Counties.	Democratic.		Republican.			
	A. W. Ray.	Hugh J. Kelly.	Reed F. Cutler.	James E. Davis.	P. Ben Robinson.	John Elgin Baker.
Fulton	6,090½	2,502	12,565	3,158½	919	3,287½
Knox	2,822½	3,139½	8,362½	12,821½	6,746	1,644½
Total	8,913	5,641½	20,927½	15,980	7,665	4,932

PRIMARY VOTE FOR REPRESENTATIVES IN THE GENERAL ASSEMBLY—ALL PARTIES—APRIL 14, 1942—Continued

44th District

Counties.	Democratic.			Republican.					
	A. A. (Boots) Brands.	W. H. Owen.	James C. Beare.	Dr. Thos. J. Thornton.	W. J. McDonald.	Elbert Waller.	Frank P. Hight.	Clyde A. Brown.	Richard L. Welch.
Jackson	2,866	1,996½	893	3,372	6,561½	3,650	321	465	448
Monroe	769½	299½	80½	2,558	1,554	550	129½	353	403
Perry	1,231	4,175	514½	2,267	3,044½	2,947½	301	1,314½	262½
Randolph	3,545	1,013	1,142	6,148½	2,021	2,538½	1,941½	333	452½
Washington	1,104	883	270	2,900	3,361	2,293	721	875	261
Total	9,515½	8,367	2,900	17,245½	16,542	11,979	3,414	3,340½	1,827

45th District

Counties.	Democratic.	Republican.			
	T. J. Sullivan.	Hugh Green.	William J. Lawler.	Dr. A. C. Baxter.	J. P. Dunn.
Morgan	5,838	11,257	3,241	1,738½	347½
Sangamon	26,629	25,524	23,410½	13,586	9,529½
Total	32,467	36,781	26,651½	15,324½	9,877

46th District

Counties.	Democratic.				Republican.			
	Homer Kasserman.	Samuel Tilden Coffman.	Thomas J. Marvel.	Charles W. Creighton.	S. O. Dale.	Paul Broyles.	J. C. Borah.	Al Stanley.
Jasper	5,866	653	396	327	2,108	635½	1,056½	1,071
Jefferson	2,940	6,993½	5,342½	883½	2,472½	6,368½	1,100	455½
Richland	3,304	806½	313½	502½	2,018½	674½	1,343½	349½
Wayne	413½	261	371	2,651	4,235	336½	4,396	243½
Total	12,523½	8,714	6,423	4,364	10,834	8,015	7,896	2,119½

47th District

Counties.	Democratic.				Republican.		
	Lloyd "Curly" Harris.	Schaefer O'Neill.	Fred Craycraft.	Armin Weiss.	Milton "Mink" Mueller.	Schuyler (Sky) B. Vaughan.	Roy M. Lynn.
Bond	1,594	545½	269	91	2,723½	2,784½	625½
Madison	13,832	8,147	7,882½	1,382½	15,264½	8,699	7,212½
Total	15,426	8,692½	8,151½	1,473½	17,988	11,483½	7,838

PRIMARY VOTE FOR REPRESENTATIVES IN THE GENERAL ASSEMBLY—ALL PARTIES—APRIL 14, 1942—Continued

48th District

Counties.	Democratic.		Republican.	
	Jesse Higgins.	John F. Hardy.	John R. Thompson.	J. R. Funkhouser.
Crawford	3,391½	799½	3,126	1,760
Edwards	279	161	1,098	4,140
Gallatin	638½	2,151	767	635
Hardin	579	406½	1,246½	1,018
Lawrence	966½	640	2,901	1,553
Wabash	2,344	1,481½	2,133	1,922½
White	3,237	3,489	2,690	2,178
Total	11,435½	9,128½	13,961½	13,206½

49th District—St. Clair County

Democratic—		Republican—	
Frank Holten	25,122	R. H. (Rudy) Huschle	15,940½
J. L. "Jack" Wellinghoff	19,514	Otis Miller, Sr	13,340½
Grover C. Borders	8,126½	Max L. Bowler	11,774½
Edward C. Ferguson	4,446½		

50th District

Counties.	Democratic.		
	Herbert L. Upchurch.	L. Oard Sitter.	Charles A. Koehler.
Alexander	596	899½	1,837½
Franklin	10,092	3,072½	2,029½
Pulaski	349½	557	294
Union	943½	8,321	619½
Williamson	4,243½	2,450	994½
Total	16,224½	15,300	5,775

50th District—Concluded

Counties.	Republican.							
	Homer Butler.	Roy A. Gulley.	Donald A. Miller.	L. J. Wohlwend.	Fred A. Henderson.	Hugh B. Eshleman.	Rad Burnett.	Elmer Oburn.
Alexander	357	179	5,880½	94	187	203½	50½	54
Franklin	3,535	10,935	502	1,796½	2,380	251	241	158½
Pulaski	280	518	2,268	302	118½	2,083	67	54
Union	837½	333½	2,480½	192½	118½	51	295	34½
Williamson	12,412½	1,176	381½	3,395½	1,884½	202½	363½	314
Total	17,422	13,141½	11,512½	5,780½	4,688½	2,791	1,017	615

PRIMARY VOTE FOR REPRESENTATIVES IN THE GENERAL ASSEMBLY—ALL PARTIES—APRIL 14, 1942—Concluded

51st District

Counties.	Democratic.	
	Paul Powell.	G. L. (Jelly Roll) Moser.
Hamilton	4,205½	792½
Johnson	1,838	130
Massac	516	26
Pope	338	72
Saline	9,777	1,231
Total	16,674½	2,251½

51st District—Concluded

Counties.	Republican.								
	Abner Field.	W. B. Westbrook.	W. O. Verhines.	Charles M. Risinger.	Ebb Hargrave.	Charles W. Johnson.	Chester Hunt.	Russell C. York.	Fred J. Patterson.
Hamilton	468½	263½	31½	9	2,740½	98½	45	468½	19½
Johnson	2,200½	510½	5,088½	463	174½	612	492	18½	45
Massac	2,805½	792	2,838	4,498	79	42½	613½	16½	53½
Pope	3,210	1,006½	894	303½	201½	74½	48	47½	51
Saline	3,997	7,159½	361	419½	2,220½	1,071½	76	176	394½
Total	12,681½	9,732	9,213	5,693	5,416	1,899	1,274½	727	563½

SPECIAL PRIMARY ELECTIONS

FOR STATE SENATOR

September 15, 1942

Twenty-second Senatorial District
(To fill vacancy caused by the death of Hon. John W. Speakman)

Counties.	Democratic.		Republican.			
	Oliver D. Mann.	C. E. Spang.	Hugh M. Luckey.	William R. Belton.	Augustus F. DeGafferelly.	Wm. P. Holaday,
Edgar	194	195	1,010	106	146	188
Vermilion	879	581	2,866	2,908	1,420	696
Total	1,073	776	3,876	3,014	1,566	884

FOR STATE SENATOR

September 21, 1942

Thirty-eighth Senatorial District
(To fill vacancy caused by the resignation of Hon. Elmer H. Droste)

Counties.	Democratic.		Republican.
	Howard Manning.	Raymond S. Richmond.	Rice W. Miller.
Greene	609	144	291
Jersey	609	45	206
Macoupin	571	476	1,053
Montgomery	243	1,039	1,281
Total	2,032	1,704	2,831

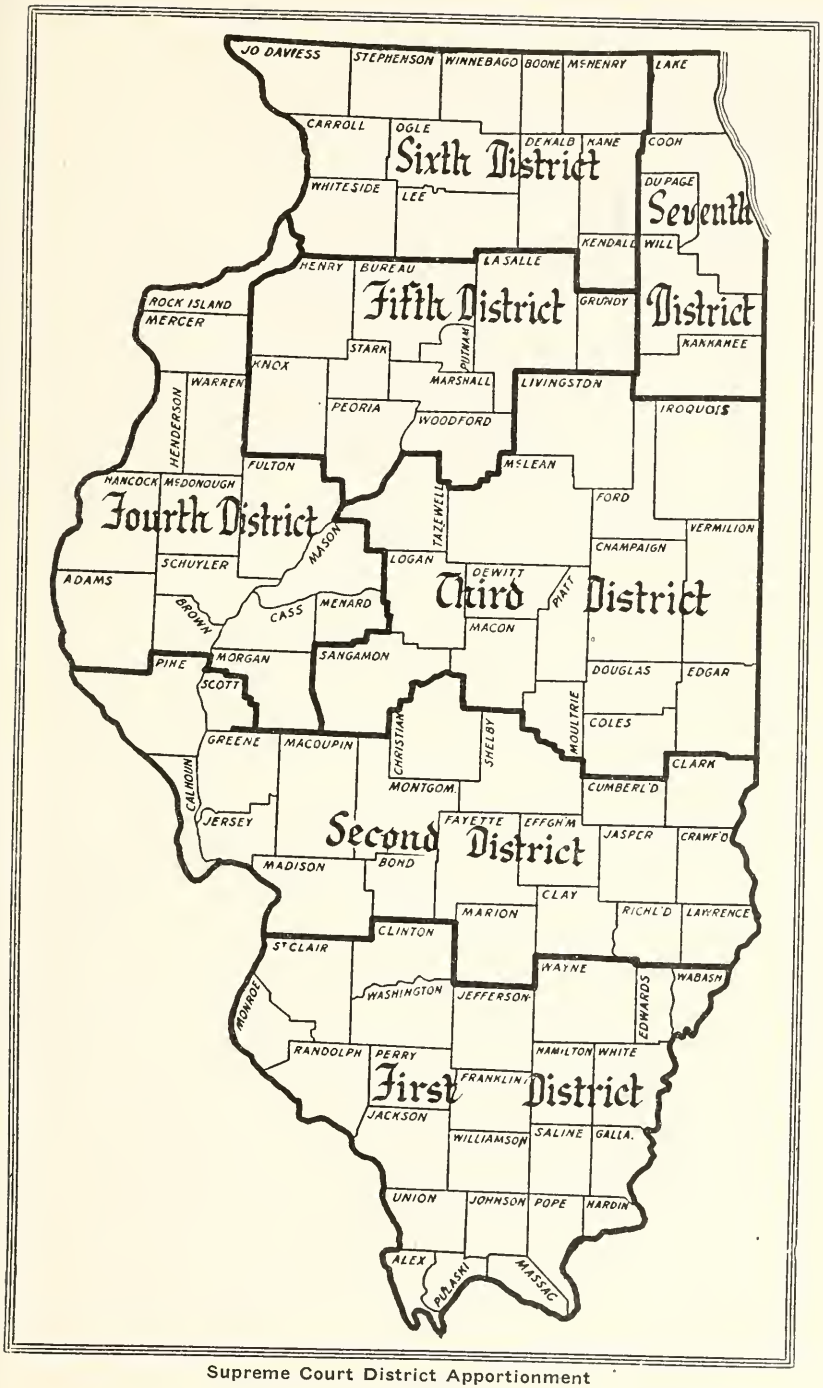

Supreme Court District Apportionment

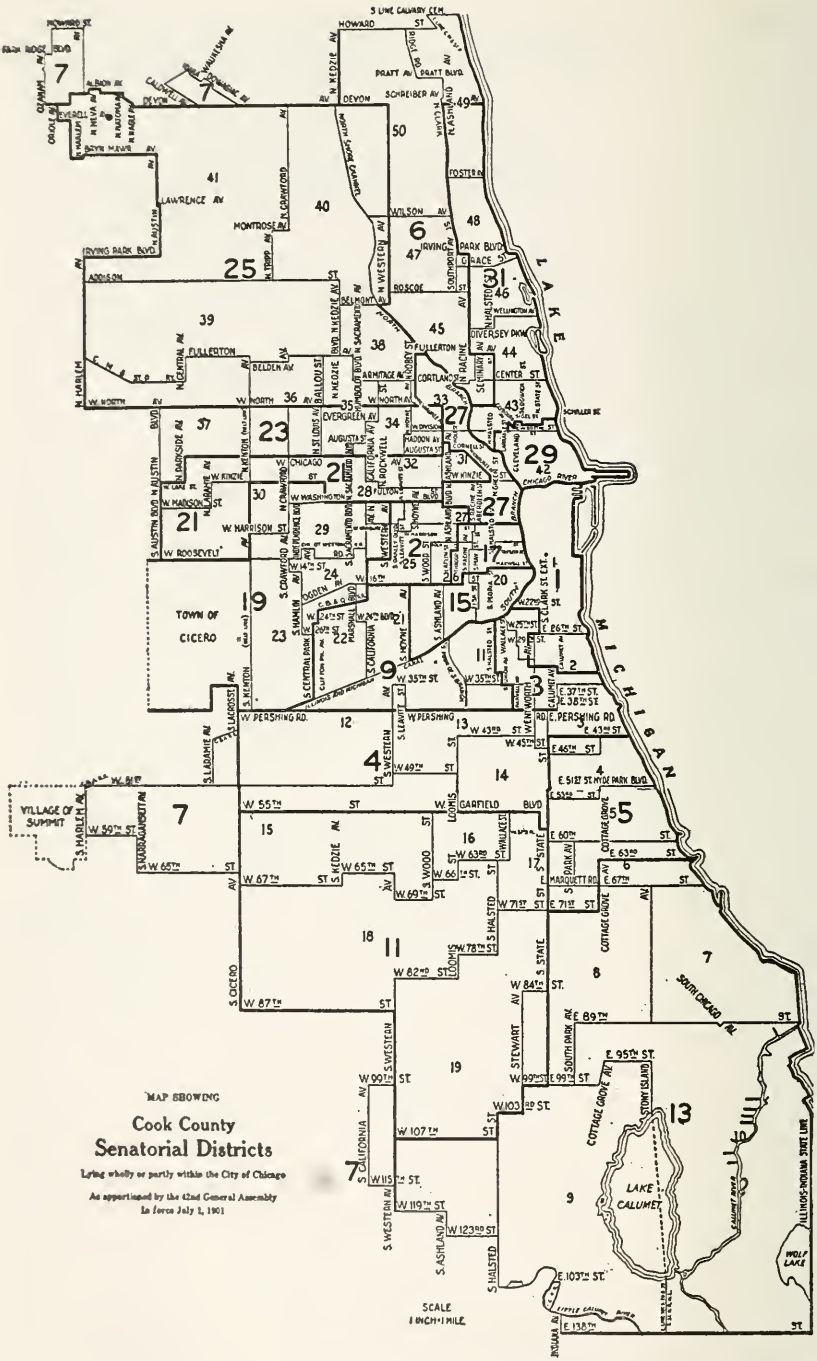

Cook County Senatorial Districts

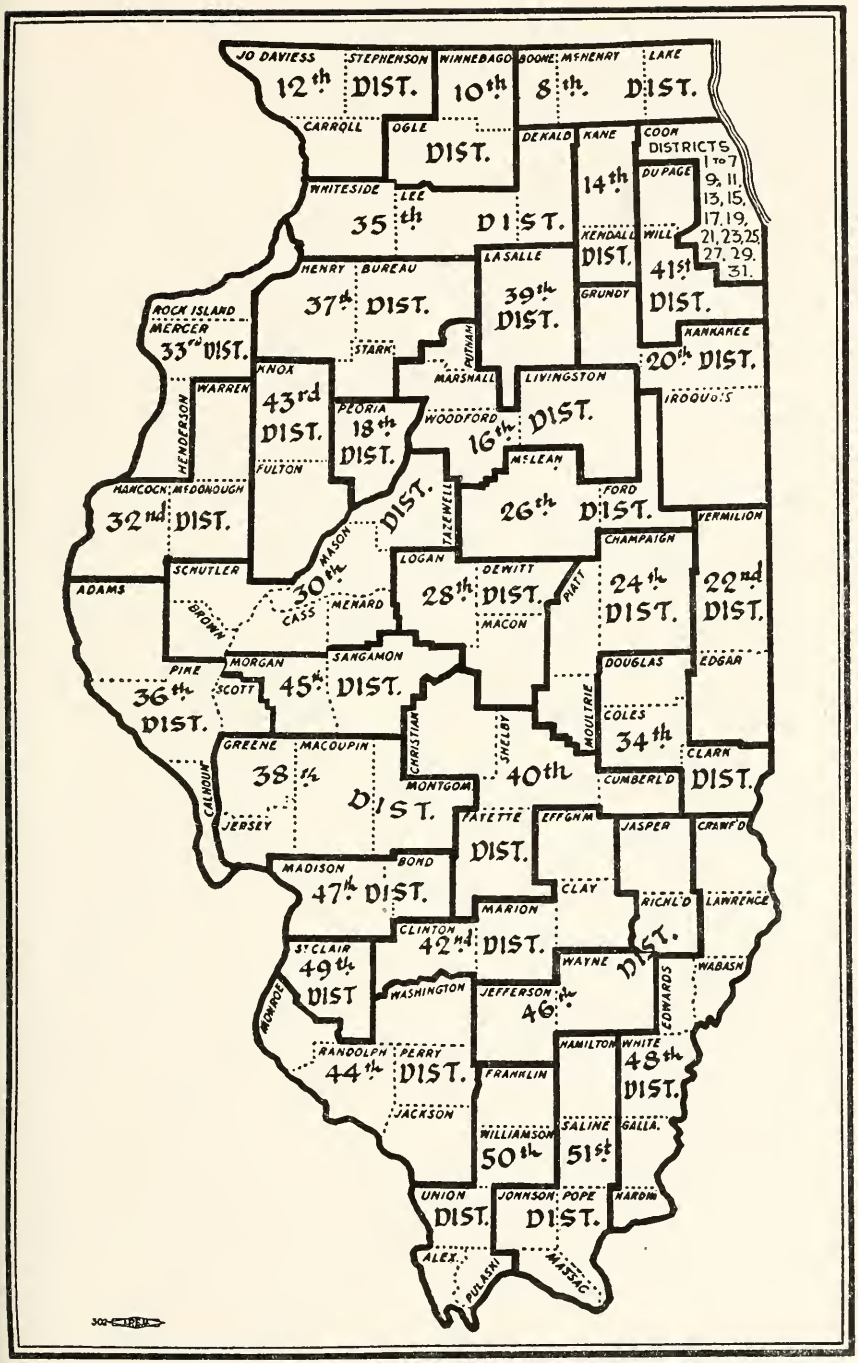

Senatorial Apportionment of Illinois

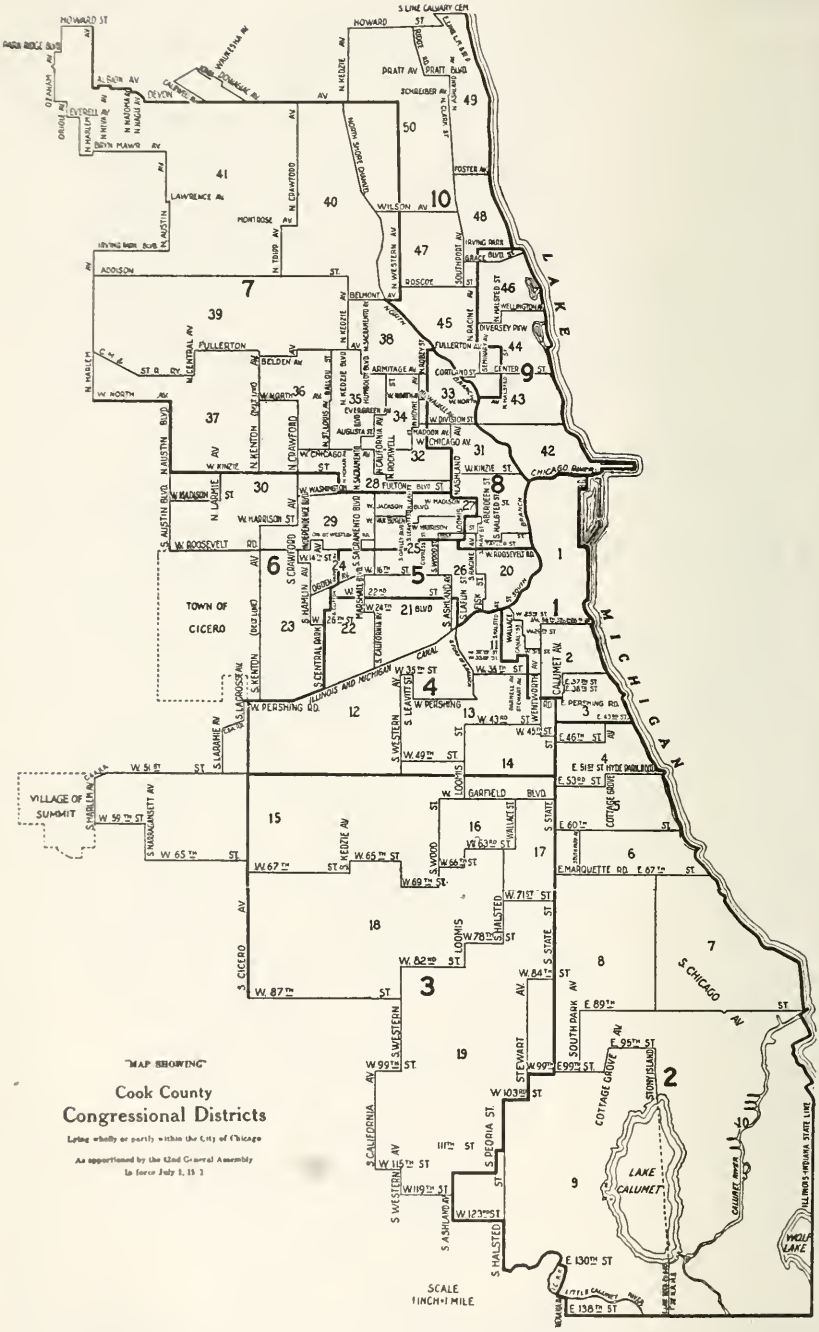

Cook County Congressional Districts

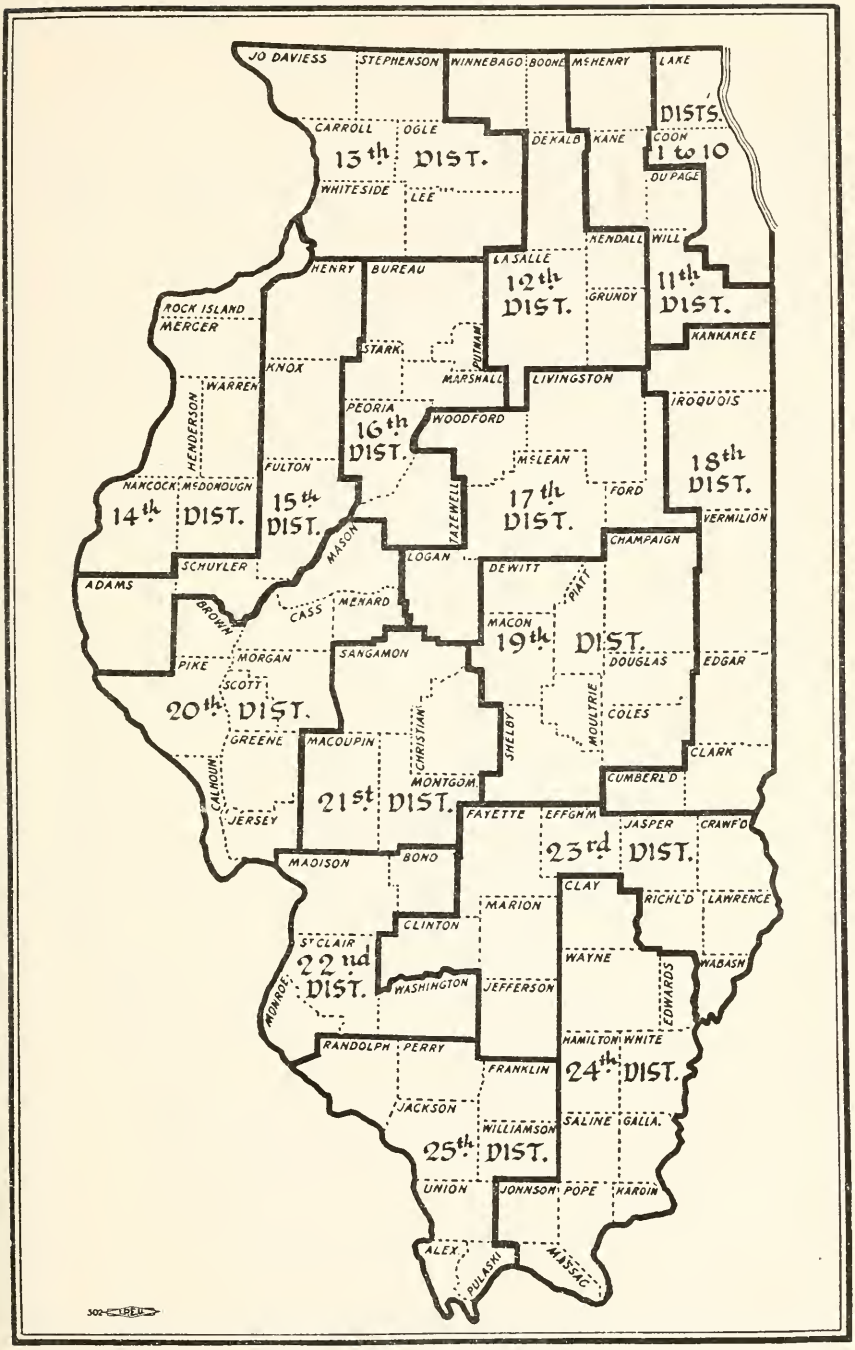

Congressional Apportionment of Illinois

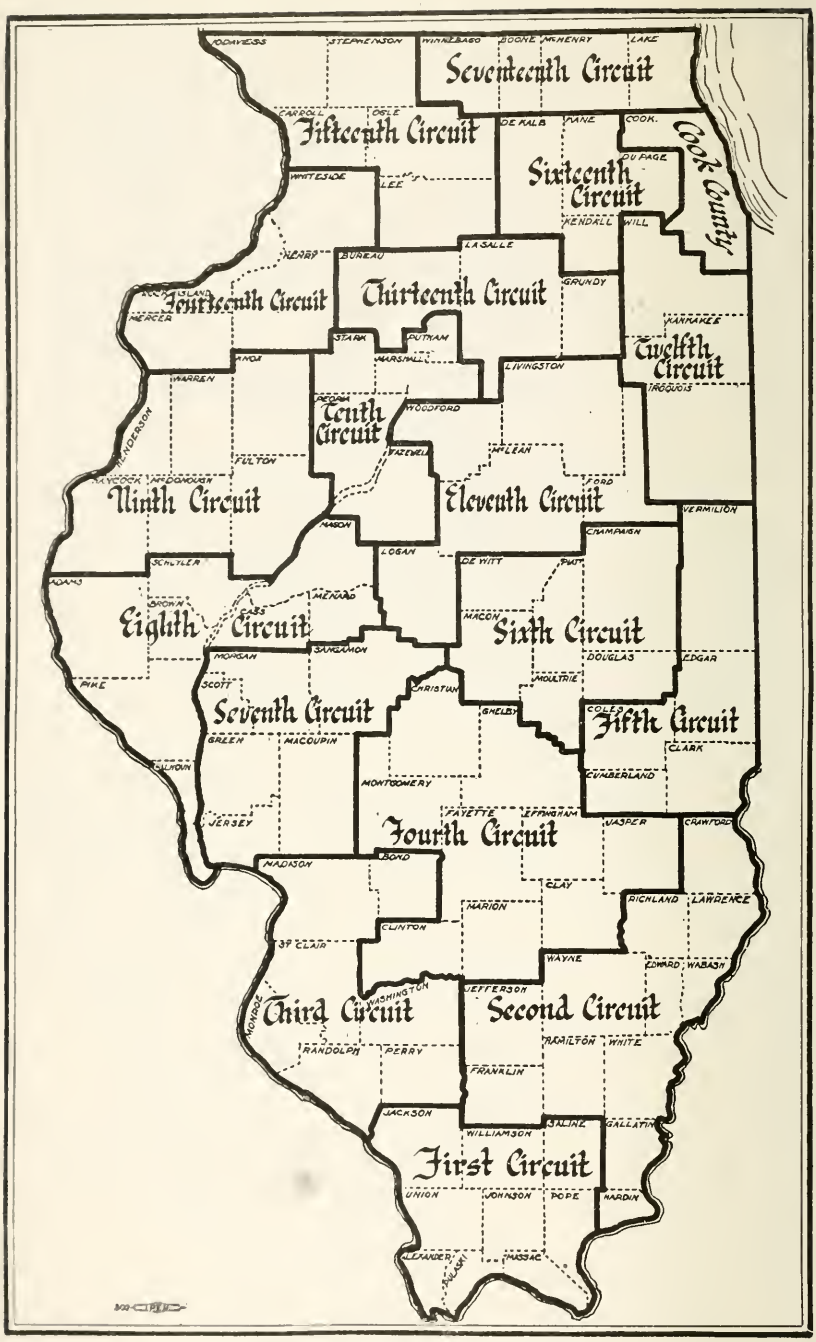

Circuit Court District Apportionment
(Seventeen Districts outside of Cook County)

OFFICIAL VOTE

OF THE

STATE OF ILLINOIS

CAST AT THE

GENERAL ELECTION, NOV. 7, 1944

PRIMARY ELECTION

GENERAL PRIMARY, APRIL 11, 1944



Compiled by

EDWARD J. BARRETT

Secretary of State

[Printed by authority of the State of Illinois]

DOCUMENTS UNIT
ILLINOIS STATE LIBRARY

900199

ALLIED PRINTING TRADES UNION COUNCIL MELBOURNE 7
(74079)

.4.26
290
44
1

INDEX TO OFFICIAL VOTE

Alternate Delegates to National Conventions..... 68
Amendments, Banking 34
    Constitutional 33
Appellate Court Clerks—General Election..... 35
    Primary Election 99
Attorney General—General Election..... 24
    Primary Election 93
Auditor of Public Accounts—General Election..... 20
    Primary Election 89
Clerks of Courts—Appellate—General Election..... 35
    Primary Election 99
        Supreme—General Election 26
    Primary Election 95
Congressman, *see* "Representatives in Congress."
Delegates to National Conventions..... 62
Governor—General Election 12
    Primary Election 83
Lieutenant Governor—General Election..... 16
    Primary Election 85
Maps—Circuit Court 127
    Congressional 128
    Congressional—Cook County 129
    Senatorial 130
    Senatorial—Cook County 131
    Supreme Court 126
President of United States—General Election..... 8
    Primary Election 59
Representatives in Congress—State at Large—General Election..... 31
    Primary Election 97
Representatives in Congress by Districts—General Election..... 36
    Primary Election 102
Representatives in General Assembly—General Election..... 46
    Primary Election 114
Secretary of State—General Election..... 18
    Primary Election 87
State Central Committeemen..... 73
State Senators—General Election..... 41
    Primary Election 108
State Treasurer—General Election..... 22
    Primary Election 91
Summary—General Election 5
    Primary Election 57
Total Vote by Counties—General Election..... 7
    Primary Election 79
Trustees East Side Levee and Sanitary District—General Election..... 55
    Primary Election 125
Trustees of University of Illinois..... 28
United States Senator—General Election..... 10
    Primary Election 81

ILLINOIS GENERAL ELECTION—NOVEMBER 7, 1944

SUMMARY OF GENERAL VOTE

Office, party and candidate.	Plurality.	Total in State.	Outside Cook County.	Cook County.	Counties carried.
PRESIDENTIAL ELECTORS.					
Republican—Thomas E. Dewey		1,939,314	1,014,655	924,659	85
Democratic—Franklin D. Roosevelt	140,165	2,079,479	804,112	1,275,367	17
Socialist Labor—Edward A. Teichert		9,677	5,445	4,232	
Prohibition—Claude A. Watson		7,411	5,478	1,933	
Write-in—Norman Thomas		180	17	163	
UNITED STATES SENATOR.					
Republican—Richard J. Lyons		1,841,793	949,161	892,632	80
Democratic—Scott W. Lucas	217,230	2,059,023	804,276	1,254,747	22
Socialist Labor—Frank Schnur		7,312	3,694	3,618	
Prohibition—Enoch A. Holtwick		5,798	4,114	1,684	
GOVERNOR.					
Republican—Dwight H. Green	72,271	2,013,270	1,017,766	995,504	90
Democratic—Thomas J. Courtney		1,940,999	754,501	1,186,498	12
Socialist Labor—Charles Storm		6,906	3,227	3,679	
Prohibition—Willis Ray Wilson		5,590	3,916	1,674	
LIEUTENANT GOVERNOR.					
Republican—Hugh W. Cross	31,738	1,950,767	995,631	955,136	88
Democratic—Edward C. (Ted) Hunter		1,919,029	734,802	1,184,227	14
Socialist Labor—Gregory Lyngas		6,816	3,137	3,679	
Prohibition—Henry Johnson Long		5,827	4,096	1,731	
SECRETARY OF STATE.					
Republican—Arnold P. Benson		1,886,876	970,068	916,808	84
Democratic—Edward J. Barrett	116,181	2,003,057	769,517	1,233,540	18
Socialist Labor—Louis Fisher		6,927	3,203	3,724	
Prohibition—Robert W. Melven		5,740	4,046	1,694	
Scattering			1		
AUDITOR OF PUBLIC ACCOUNTS.					
Republican—Arthur C. Lueder	41,559	1,951,828	992,722	959,106	87
Democratic—William Vicars		1,910,269	729,560	1,180,709	15
Socialist Labor—O. Alfred Olson		7,132	3,256	3,876	
Prohibition—Arthur McFall		5,808	4,100	1,708	
STATE TREASURER.					
Republican—Conrad F. Becker	15,110	1,933,705	986,006	947,699	87
Democratic—Earl W. Merritt		1,918,595	734,400	1,184,195	15
Socialist Labor—Gus Larson		7,071	3,211	3,860	
Prohibition—William J. Goodman		5,838	4,068	1,770	
ATTORNEY GENERAL.					
Republican—George F. Barrett	53,726	1,959,836	998,516	961,320	89
Democratic—Sveinbjorn Johnson		1,906,110	725,702	1,180,408	13
Socialist Labor—Tony Berchon		6,658	3,065	3,593	
Prohibition—Frederick Juchhoff		5,720	4,044	1,676	

SUMMARY OF GENERAL VOTE—Concluded

Office, party and candidate.	Plurality.	Total in State.	Outside Cook County.	Cook County.	Counties carried.
CLERK OF SUPREME COURT.					
Republican—Earle Benjamin Searcy	68,216	1,953,537	997,947	955,590	89
Democratic—Casimir Griglik		1,885,321	714,697	1,170,624	13
Socialist Labor—Rudy Kosic		6,798	3,062	3,736	
Prohibition—Harry A. Varney		5,774	4,019	1,755	
TRUSTEES OF UNIVERSITY OF ILLINOIS.					
Republican—Charles L. Engstrom		1,899,495½	974,090½	925,405	
Charles S. Pillsbury		1,888,459½	964,946½	923,513	
Charles Wham		1,862,787½	965,422½	897,365	
Democratic—Walter W. McLaughlin		1,944,733½	739,607½	1,205,126	
Kenney E. Williamson		1,923,750	732,607	1,191,143	
Karl A. Meyer		1,941,038	731,907	1,209,131	
Socialist Labor—Nada Mijanovich		7,045	3,186	3,859	
Helen Olson		7,269½	3,283½	3,986	
Gabriele McKenzie		6,806	3,155	3,651	
Prohibition—Alonzo L. Parrott		5,956	4,247	1,709	
Mildred E. Young		6,083½	4,267½	1,816	
Clay Freeman Gaumer		5,866	4,212	1,654	
CONGRESSMAN AT LARGE.					
Republican—Stephen A. Day		1,839,518	938,644	900,874	80
Democratic—Emily Taft Douglas	191,235	2,030,753	791,924	1,238,829	22
Socialist Labor—Walter Klobuchar		6,588	3,148	3,440	
Prohibition—Elizabeth Stephens Carr		5,798	4,092	1,706	
PROPOSED AMENDMENT TO SECTION 8 OF ARTICLE X OF CONSTITUTION.					
Yes		898,107	409,409	488,698	
No		653,877	343,616	310,261	
PROPOSED AMENDMENT TO SECTION 10 OF GENERAL BANKING LAW.					
Yes		973,159	430,521	542,638	
No		434,767	228,653	206,114	
Total vote		4,079,024	1,845,852	2,233,172	

TOTAL VOTE BY COUNTIES—NOV. 7, 1944

Adams	29,648
Alexander	9,620
Bond	6,823
Boone	7,854
Brown	3,632
Bureau	19,169
Calhoun	3,275
Carroll	9,022
Cass	7,623
Champaign	33,173
Christian	18,657
Clark	9,161
Clay	8,112
Clinton	10,857
Coles	18,217
Cook (See below.)	
Crawford	10,700
Cumberland	4,794
DeKalb	18,336
DeWitt	8,381
Douglas	8,124
DuPage	61,816
Edgar	12,188
Edwards	4,312
Effingham	10,267
Fayette	12,079
Ford	7,642
Franklin	23,677
Fulton	20,320
Gallatin	4,329
Greene	8,693
Grundy	9,952
Hamilton	6,629
Hancock	13,478
Hardin	3,523
Henderson	4,278
Henry	23,000
Iroquois	15,777
Jackson	17,003
Jasper	6,771
Jefferson	16,564
Jersey	6,541
JoDaviess	9,646
Johnson	4,899
Kane	64,022
Kankakee	26,862
Kendall	5,712
Knox	26,434
Lake	61,917
LaSalle	50,439
Lawrence	9,453
Lee	15,417
Livingston	18,845
Logan	12,904
Macon	42,917
Macoupin	24,099
Madison	69,883
Marion	19,487
Marshall	6,838
Mason	7,313
Massac	5,752
McDonough	13,706
McHenry	21,399
McLean	33,773
Menard	4,971
Mercer	9,038
Monroe	6,203
Montgomery	17,208
Morgan	16,164
Moultrie	6,098
Ogle	14,886
Peoria	67,635
Perry	11,146
Piatt	6,658
Pike	11,763
Pope	3,196
Pulaski	5,671
Putnam	2,412
Randolph	14,000
Richland	7,772
Rock Island	54,480
Saline	16,521
Sangamon	62,454
Schuyler	5,466
Scott	4,117
Shelby	12,468
Stark	4,473
St. Clair	83,167
Stephenson	19,848
Tazewell	27,317
Union	8,627
Vermilion	39,770
Wabash	6,686
Warren	11,067
Washington	8,239
Wayne	9,793
White	10,080
Whiteside	20,140
Will	57,851
Williamson	23,601
Winnebago	59,220
Woodford	9,912
Down State	1,845,852
Cook County	2,233,172
Total	4,079,024

VOTE FOR PRESIDENT—NOV. 7, 1944

Counties.	Plurality.		Republican. Thomas E. Dewey and John W. Bricker.	Democratic. Franklin D. Roosevelt and Harry S. Truman.	Socialist Labor. Edward A. Teichert and Arla A. Albaugh.	Prohibition. Claude A. Watson and Andrew Johnson.
Adams	R	1,831	15,564	13,733	90	52
Alexander	R	25	4,792	4,767	51	27
Bond	R	1,300	3,907	2,607	18	176
Boone	R	3,634	5,708	2,074	6	12
Brown	D	111	1,738	1,849	----------	20
Bureau	R	4,826	11,802	6,976	34	17
Calhoun	R	685	1,956	1,271	6	8
Carroll	R	3,258	6,101	2,843	10	8
Cass	D	268	3,641	3,909	13	22
Champaign	R	5,093	18,935	13,842	98	79
Christian	D	365	8,995	9,360	18	64
Clark	R	1,754	5,373	3,619	15	37
Clay	R	953	4,484	3,531	38	57
Clinton	R	2,809	6,753	3,944	15	38
Coles	R	537	9,473	8,936	8	46
Cook (see below)						
Crawford	R	1,574	6,056	4,482	13	66
Cumberland	R	309	2,700	2,391	4	11
DeKalb	R	6,153	12,157	6,004	20	29
DeWitt	R	972	4,630	3,658	16	53
Douglas	R	1,361	4,684	3,323	4	24
DuPage	R	23,179	41,890	18,711	117	57
Edgar	R	1,907	6,961	5,054	29	25
Edwards	R	1,819	3,016	1,197	10	27
Effingham	R	854	5,441	4,587	46	45
Fayette	R	897	6,332	5,435	11	109
Ford	R	3,047	5,317	2,270	8	10
Franklin	D	286	11,377	11,663	66	107
Fulton	R	2,171	11,117	8,946	88	78
Gallatin	D	102	2,073	2,175	26	21
Greene	D	7	4,261	4,268	11	34
Grundy	R	2,766	6,310	3,544	16	6
Hamilton	R	668	3,582	2,914	27	28
Hancock	R	2,634	7,972	5,338	4	64
Hardin	R	667	2,037	1,370	11	20
Henderson	R	1,145	2,695	1,550	2	8
Henry	R	4,409	13,539	9,130	61	31
Iroquois	R	5,221	10,389	5,168	55	36
Jackson	R	3,267	10,002	6,735	17	37
Jasper	R	311	3,453	3,142	8	21
Jefferson	D	580	7,916	8,496	44	95
Jersey	R	636	3,546	2,910	11	19
JoDaviess	R	3,167	6,465	3,298	18	16
Johnson	R	1,776	3,298	1,522	3	10
Kane	R	15,327	38,689	23,362	145	40
Kankakee	R	3,914	15,256	11,342	29	61
Kendall	R	2,349	4,022	1,673	3	3
Knox	R	5,894	15,964	10,070	81	45
Lake	R	10,221	35,674	25,453	143	40
LaSalle	R	6,690	28,179	21,489	1,430	780
Lawrence	R	1,188	5,191	4,003	12	99
Lee	R	5,498	10,397	4,899	9	12
Livingston	R	6,205	12,436	6,231	27	25
Logan	R	3,087	7,955	4,868	9	20
Macon	D	3,200	19,608	22,808	33	120

VOTE FOR PRESIDENT—NOV. 7, 1944—Concluded

Counties.	Plurality.		Republican. Thomas E. Dewey and John W. Bricker.	Democratic. Franklin D. Roosevelt and Harry S. Truman.	Socialist Labor. Edward A. Teichert and Arla A. Albaugh.	Prohibition. Claude A. Watson and Andrew Johnson.
Macoupin	D	379	11,572	11,951	94	66
Madison	D	11,715	28,399	40,114	258	101
Marion	D	671	9,408	10,079	25	128
Marshall	R	1,599	4,195	2,596	5	5
Mason	R	677	3,959	3,282	7	14
Massac	R	2,056	3,814	1,758	56	20
McDonough	R	4,531	9,028	4,497	13	78
McHenry	R	10,099	15,666	5,567	45	21
McLean	R	5,355	19,366	14,011	91	94
Menard	R	1,125	3,013	1,888	8	17
Mercer	R	2,390	5,667	3,277	16	18
Monroe	R	1,964	4,032	2,068	7	2
Montgomery	R	1,134	8,989	7,855	91	110
Morgan	R	1,958	8,923	6,965	21	21
Moultrie	R	327	3,180	2,853	3	43
Ogle	R	6,729	10,680	3,951	39	42
Peoria	R	1,334	34,171	32,837	153	90
Perry	R	1,559	6,236	4,677	7	26
Piatt	R	1,271	3,912	2,641	16	19
Pike	D	200	5,633	5,833	11	55
Pope	R	1,492	2,305	813	25	15
Pulaski	R	937	3,248	2,311	25	14
Putnam	R	656	1,521	865	6	4
Randolph	R	1,319	7,518	6,199	10	29
Richland	R	1,719	4,577	2,858	16	63
Rock Island	D	6,122	23,980	30,102	85	95
Saline	R	1,732	9,083	7,351	28	77
Sangamon	R	4,158	32,871	28,713	69	92
Schuyler	R	246	2,801	2,555	6	43
Scott	R	321	2,185	1,864	4	5
Shelby	R	282	6,201	5,919	12	111
Stark	R	1,649	3,050	1,401	4	3
St. Clair	D	14,768	33,557	48,325	231	96
Stephenson	R	4,193	11,948	7,755	71	47
Tazewell	D	1,881	12,531	14,412	50	46
Union	D	253	4,114	4,367	21	25
Vermilion	R	2,407	20,794	18,387	62	211
Wabash	R	470	3,496	3,026	16	65
Warren	R	3,159	7,085	3,926	11	28
Washington	R	2,705	5,428	2,723	9	26
Wayne	R	1,664	5,683	4,019	22	39
White	R	317	5,139	4,822	11	80
Whiteside	R	8,607	14,162	5,555	132	39
Will	R	2,973	30,058	27,085	269	41
Williamson	R	2,620	12,594	9,974	25	78
Winnebago	R	3,006	30,837	27,831	164	113
Woodford	R	2,723	6,237	3,514	8	28
Down State	R	210,543	1,014,655	804,112	5,445	5,478
Cook County	D	350,708	924,659	1,275,367	4,232	1,933
Total	D	140,165	1,939,314	2,079,479	9,677	7,411

Write-in—Norman Thomas and Darlington Hoopes 180.
Counties carried, Mr. Roosevelt 85; Mr. Dewey 17.

VOTE FOR UNITED STATES SENATOR—NOV. 7, 1944

Counties.	Plurality.		Republican.	Democratic.	Socialist Labor.	Prohibition.
			Richard J. Lyons.	Scott W. Lucas.	Frank Schnur.	Enoch A. Holtwick.
Adams	D	665	13,635	14,300	56	44
Alexander	R	81	4,631	4,550	432	20
Bond	R	1,110	3,659	2,549	15	215
Boone	R	3,488	5,552	2,064	7	8
Brown	D	379	1,548	1,927	1	15
Bureau	R	4,326	11,348	7,022	20	16
Calhoun	R	487	1,764	1,277	5	8
Carroll	R	2,954	5,608	2,654	8	9
Cass	D	658	3,388	4,046	7	17
Champaign	R	3,244	16,980	13,736	79	61
Christian	D	1,268	8,276	9,544	17	56
Clark	R	1,532	5,176	3,644	10	34
Clay	R	792	4,271	3,479	30	44
Clinton	R	2,090	6,053	3,963	10	32
Coles	R	43	8,949	8,906	3	39
Cook (see below)						
Crawford	R	1,270	5,793	4,523	9	56
Cumberland	R	230	2,600	2,370	3	10
DeKalb	R	5,675	11,582	5,907	12	19
DeWitt	R	556	4,360	3,804	15	37
Douglas	R	1,164	4,515	3,351	5	21
DuPage	R	18,864	39,183	20,319	109	52
Edgar	R	1,385	6,445	5,060	17	23
Edwards	R	1,645	2,830	1,185	5	25
Effingham	R	305	4,902	4,597	25	39
Fayette	R	624	5,979	5,355	9	100
Ford	R	2,761	5,095	2,334	9	9
Franklin	D	815	10,831	11,646	59	92
Fulton	R	1,285	10,487	9,202	78	58
Gallatin	D	215	1,963	2,178	24	20
Greene	D	410	3,827	4,237	9	22
Grundy	R	2,483	5,916	3,433	15	6
Hamilton	R	424	3,378	2,954	19	25
Hancock	R	2,156	7,595	5,439	6	35
Hardin	R	596	1,993	1,397	9	14
Henderson	R	927	2,514	1,587	3	7
Henry	R	3,850	12,659	8,809	46	26
Iroquois	R	4,919	10,048	5,129	45	38
Jackson	R	2,623	9,545	6,922	14	32
Jasper	R	97	3,269	3,172	3	22
Jefferson	D	749	7,499	8,248	20	78
Jersey	R	286	3,250	2,964	7	17
JoDaviess	R	2,789	6,136	3,347	17	15
Johnson	R	1,721	3,221	1,500	2	11
Kane	R	15,955	38,345	22,390	110	42
Kankakee	R	3,631	14,485	10,854	15	53
Kendall	R	2,206	3,845	1,639	2	3
Knox	R	4,321	14,824	10,503	62	40
Lake	R	8,796	34,245	25,449	134	35
LaSalle	R	5,891	26,622	20,731	99	66
Lawrence	R	1,002	4,941	3,939	7	96
Lee	R	4,884	9,865	4,981	4	10
Livingston	R	5,512	11,809	6,297	16	23
Logan	R	2,360	7,421	5,061	4	19
Macon	D	5,716	17,624	23,340	25	105

VOTE FOR UNITED STATES SENATOR—NOV. 7, 1944—Concluded

Counties.	Plurality.		Republican.	Democratic.	Socialist Labor.	Prohibition.
			Richard J. Lyons.	Scott W. Lucas.	Frank Schnur.	Enoch A. Holtwick.
Macoupin	D	784	11,085	11,869	77	48
Madison	D	12,971	26,372	39,343	223	100
Marion	D	1,124	8,722	9,846	20	108
Marshall	R	1,318	4,014	2,696	3	5
Mason	D	467	3,343	3,810	10	11
Massac	R	2,040	3,725	1,685	49	24
McDonough	R	3,766	8,527	4,761	9	68
McHenry	R	9,309	14,827	5,518	27	19
McLean	R	3,195	17,765	14,570	65	79
Menard	R	826	2,841	2,015	7	12
Mercer	R	1,734	5,216	3,482	8	13
Monroe	R	1,832	3,881	2,049	7	1
Montgomery	R	687	8,573	7,886	72	103
Morgan	R	1,077	8,214	7,137	14	16
Moultrie	R	195	3,008	2,813	3	39
Ogle	R	6,211	10,151	3,940	26	38
Peoria	D	4,302	28,708	33,010	131	65
Perry	R	1,440	6,043	4,603	5	24
Piatt	R	848	3,609	2,761	11	13
Pike	D	794	5,226	6,020	9	48
Pope	R	1,425	2,243	818	20	12
Pulaski	R	839	3,065	2,226	15	13
Putnam	R	533	1,427	894	7	4
Randolph	R	985	7,112	6,127	8	29
Richland	R	1,220	4,136	2,916	14	47
Rock Island	D	7,320	23,046	30,366	83	92
Saline	R	1,328	8,717	7,389	19	62
Sangamon	R	1,908	29,529	27,621	73	66
Schuyler	R	30	2,639	2,609	4	28
Scott	R	163	2,064	1,901	4	4
Shelby	D	250	5,837	6,087	10	100
Stark	R	1,446	2,914	1,468	3	1
St. Clair	D	14,444	31,728	46,172	191	86
Stephenson	R	3,057	11,172	8,115	61	32
Tazewell	D	6,136	9,753	15,889	40	43
Union	D	533	3,898	4,431	18	19
Vermilion	R	1,491	19,160	17,669	55	169
Wabash	R	227	3,236	3,009	13	53
Warren	R	2,571	6,539	3,968	8	25
Washington	R	2,504	5,218	2,714	9	22
Wayne	R	1,347	5,364	4,017	20	37
White	D	49	4,767	4,816	10	62
Whiteside	R	8,147	13,806	5,659	84	34
Will	R	2,089	28,893	26,804	214	38
Williamson	R	2,236	11,966	9,730	25	66
Winnebago	R	1,397	28,986	27,589	134	92
Woodford	R	2,173	5,817	3,644	4	25
Down State	R	144,885	949,161	804,276	3,694	4,114
Cook County	D	362,115	892,632	1,254,747	3,618	1,684
Total	D	217,230	1,841,793	2,059,023	7,312	5,798

Counties carried, Mr. Lyons 80, Mr. Lucas 22:

VOTE FOR GOVERNOR—NOV. 7, 1944

Counties.	Plurality.		Republican.	Democratic.	Socialist Labor.	Prohibition.
			Dwight H. Green.	Thomas J. Courtney.	Charles Storm.	Willis Ray Wilson.
Adams	R	1,765	14,990	13,225	56	44
Alexander	R	468	4,898	4,430	43	23
Bond	R	1,450	3,937	2,487	14	128
Boone	R	3,817	5,752	1,935	6	7
Brown	D	115	1,699	1,814	1	16
Bureau	R	4,883	11,737	6,854	20	17
Calhoun	R	695	1,894	1,199	5	6
Carroll	R	3,461	5,947	2,486	9	11
Cass	D	133	3,679	3,812	8	16
Champaign	R	7,716	19,280	11,564	73	61
Christian	R	262	9,186	8,924	18	50
Clark	R	1,561	5,225	3,664	10	34
Clay	R	1,021	4,415	3,394	27	43
Clinton	R	1,612	5,988	4,376	13	29
Coles	R	746	9,412	8,666	3	41
Cook (See below.)						
Crawford	R	1,587	5,962	4,375	10	50
Cumberland	R	288	2,682	2,394	2	10
DeKalb	R	7,060	12,399	5,339	16	22
DeWitt	R	1,171	4,722	3,551	15	37
Douglas	R	1,588	4,752	3,164	5	21
DuPage	R	25,251	42,568	17,317	104	45
Edgar	R	1,884	6,739	4,855	20	16
Edwards	R	1,801	2,944	1,143	5	25
Effingham	R	760	5,271	4,511	27	33
Fayette	R	1,109	6,323	5,214	9	89
Ford	R	3,411	5,466	2,055	8	9
Franklin	D	267	11,246	11,513	57	95
Fulton	R	1,985	10,930	8,945	77	61
Gallatin	D	113	2,049	2,162	24	21
Greene	R	378	4,300	3,922	9	17
Grundy	R	2,658	6,071	3,413	14	6
Hamilton	R	507	3,462	2,955	21	22
Hancock	R	2,756	7,955	5,199	5	34
Hardin	R	635	2,008	1,373	8	15
Henderson	R	1,110	2,620	1,510	3	7
Henry	R	5,033	13,360	8,327	49	23
Iroquois	R	5,872	10,635	4,763	40	37
Jackson	R	3,149	9,826	6,677	13	29
Jasper	R	166	3,352	3,186	3	23
Jefferson	D	152	7,857	8,009	19	74
Jersey	R	901	3,589	2,688	7	17
JoDaviess	R	3,263	6,435	3,172	18	16
Johnson	R	1,757	3,262	1,505	2	7
Kane	R	18,202	39,968	21,766	112	40
Kankakee	R	5,475	15,728	10,253	13	57
Kendall	R	2,470	3,995	1,525	4	3
Knox	R	7,136	16,299	9,163	57	40
Lake	R	13,068	36,518	23,450	119	33
LaSalle	R	7,978	28,096	20,118	101	70
Lawrence	R	1,207	5,046	3,839	10	92
Lee	R	5,564	10,321	4,757	4	10
Livingston	R	6,300	12,276	5,976	17	21
Logan	R	3,247	7,941	4,694	4	18
Macon	D	1,048	20,249	21,297	22	105

VOTE FOR GOVERNOR—NOV. 7, 1944—Concluded

Counties.	Plurality.		Republican.	Democratic.	Socialist Labor.	Prohibition.
			Dwight H. Green.	Thomas J. Courtney.	Charles Storm.	Willis Ray Wilson.
Macoupin	R	794	11,978	11,184	75	50
Madison	D	6,884	29,783	36,667	220	95
Marion	R	143	9,512	9,369	19	102
Marshall	R	1,820	4,298	2,478	3	5
Mason	R	883	3,967	3,084	7	9
Massac	R	2,214	3,845	1,631	48	14
McDonough	R	4,590	8,953	4,363	9	69
McHenry	R	10,385	15,426	5,041	26	19
McLean	R	6,515	19,577	13,062	56	82
Menard	R	1,137	3,022	1,885	5	11
Mercer	R	2,401	5,584	3,183	8	14
Monroe	R	2,047	3,992	1,945	7	1
Montgomery	R	1,456	9,053	7,597	67	89
Morgan	R	2,135	8,811	6,676	11	15
Moultrie	R	448	3,163	2,715	3	38
Ogle	R	6,759	10,506	3,747	26	39
Peoria	R	6,599	34,381	27,782	117	63
Perry	R	1,446	6,133	4,687	4	22
Piatt	R	1,462	3,961	2,499	12	13
Pike	R	168	5,749	5,581	11	46
Pope	R	1,437	2,252	815	19	19
Pulaski	R	967	3,156	2,189	15	12
Putnam	R	665	1,511	846	7	3
Randolph	R	1,606	7,509	5,903	11	26
Richland	R	1,667	4,407	2,740	10	45
Rock Island	D	4,293	24,691	28,984	87	84
Saline	R	1,708	8,965	7,257	17	59
Sangamon	R	5,412	31,619	26,207	60	60
Schuyler	R	317	2,789	2,472	4	27
Scott	R	436	2,207	1,771	4	4
Shelby	R	459	6,255	5,796	10	91
Stark	R	1,706	3,044	1,338	3	3
St. Clair	D	9,209	34,768	43,977	200	84
Stephenson	R	4,859	12,166	7,307	58	32
Tazewell	D	583	12,667	13,250	39	43
Union	D	320	4,055	4,375	18	19
Vermilion	R	3,428	20,493	17,065	51	170
Wabash	R	560	3,439	2,879	14	50
Warren	R	3,270	6,924	3,654	8	23
Washington	R	2,603	5,304	2,701	8	21
Wayne	R	1,445	5,464	4,019	19	36
White	R	301	5,004	4,703	8	58
Whiteside	R	8,953	14,257	5,304	81	51
Will	R	3,817	29,989	26,172	220	39
Williamson	R	2,840	12,370	9,530	19	65
Winnebago	R	5,331	31,228	25,897	140	94
Woodford	R	3,009	6,278	3,269	4	26
Down State	R	263,265	1,017,766	754,501	3,227	3,916
*Cook County	D	190,994	995,504	1,186,498	3,679	1,674
Total	R	72,271	2,013,270	1,940,999	6,906	5,590

Counties carried, Mr. Green, 90; Mr. Courtney, 12.

See following pages for Cook County vote on Governor.

*As certified by County Clerk of Cook County.

VOTE FOR GOVERNOR—COOK COUNTY

CHICAGO

Wards.	Total vote.	Plurality.	Republican.	Democrat.	Socialist Labor.	Prohibition.
			Dwight H. Green.	Thomas J. Courtney.	Charles Storm.	Willis Ray Wilson.
1	14,111	D 4,476	4,508	8,984	20	33
2	48,311	D 6,175	19,172	25,347	95	234
3	37,921	D 5,849	14,733	20,582	64	88
4	40,943	D 5,825	16,699	22,524	52	30
5	54,462	D 9,141	21,835	30,976	78	47
6	45,572	D 281	22,052	22,333	71	26
7	53,545	D 2,207	25,258	27,465	41	10
8	45,795	R 5,558	25,254	19.696	55	26
9	38,188	D 1,447	17,933	19,380	82	30
10	30,718	D 9,804	9,999	19,803	47	17
11	29,248	D 14,612	6,913	21,525	32	29
12	32,470	D 15,557	8,098	23,655	38	9
13	46,000	D 10,241	17,446	27,687	55	27
14	27,110	D 13,979	6,271	20,250	23	24
15	36,781	D 9,471	13,326	22,797	34	10
16	36,500	D 6,475	14,630	21,105	49	14
17	39,700	R 1,674	20,322	18,648	46	27
18	44,667	R 128	22,017	21,889	42	13
19	44,920	R 10,417	27,276	16,859	59	28
20	22,703	D 5,810	8,042	13,852	46	50
21	26,520	D 12,530	6,678	19,208	38	16
22	25,585	D 14,608	5,268	19,876	24	7
23	28,034	D 15,882	5,892	21,774	31	4
24	32,017	D 25,621	3,006	28,627	17	6
25	23,082	D 8,290	7,080	15,370	48	35
26	26,134	D 15,727	4,895	20,622	27	25
27	28,828	D 10,943	8,612	19,555	43	30
28	32,750	D 8,593	11,435	20,028	61	87
29	34,583	D 15,237	9,362	24,599	41	38
30	37,161	D 7,800	14,384	22,184	44	15
31	34,257	D 16,141	8,691	24,832	61	23
32	29,298	D 17,214	5,670	22,884	9	9
33	33,467	D 6,637	13,053	19,690	49	12
34	35,775	D 6,133	14,487	20,620	71	31
35	38,839	D 8,084	15,007	23,091	58	20
36	39,176	R 989	19,700	18,711	87	24
37	43,721	R 1,923	22,529	20,606	50	15
38	46,235	R 3,272	24,361	21,089	110	26
39	39,746	R 472	19,820	19,348	88	20
40	40,583	D 6,182	16,850	23,032	69	11
41	44,495	R 7,755	25,804	18,049	95	24
42	32,997	D 2,021	15,043	17,064	67	36
43	28,314	D 62	13,695	13,757	85	34
44	37,843	D 944	17,974	18,918	73	17
45	35,307	R 2,978	18,727	15,749	94	26
46	40,799	D 2,952	18,555	21,507	72	17
47	44,622	R 9,502	26,684	17,182	71	19
48	49,827	D 3,011	23,016	26,027	45	13
49	52,499	D 132	25,821	25,953	41	16
50	44,301	R 7,887	25,799	17,912	51	15
Total	1,856,460	D 273,539	769,682	1,043,221	2,749	1,443

SUBURBS UNDER JURISDICTION OF CHICAGO ELECTION COMMISSION

Suburbs.	Total vote.	Plurality.		Republican.	Democrat.	Socialist Labor.	Prohibition.
				Dwight H. Green.	Thomas J. Courtney.	Charles Storm.	Willis Ray Wilson.
Berwyn	29,559	D	520	14,327	14,847	37	7
Chicago Heights	11,544	R	274	5,675	5,401	20	9
Cicero	37,801	D	7,789	14,727	22,516	67	10
Elmwood Park	8,197	R	1,122	4,580	3,458	27	6
Harvey	8,627	R	122	4,278	4,156	12	15
Morton Grove	1,443	R	534	977	443	7	----------
Skokie	5,307	R	2,751	4,000	1,249	4	1
Stickney	1,305	D	677	307	984	3	1
Summit	3,438	D	1,378	975	2,353	17	3
Total	107,221	D	5,561	49,846	55,407	194	52

TOWNSHIPS

Townships.	Total vote.	Plurality.		Republican.	Democrat.	Socialist Labor.	Prohibition.
				Dwight H. Green.	Thomas J. Courtney.	Charles Storm.	Willis Ray Wilson.
Barrington	1,802	R	889	1,316	427	9	2
Bloom	3,973	R	782	2,320	1,538	13	5
Bremen	6,741	R	46	3,294	3,248	20	11
Calumet	5,231	D	228	2,435	2,663	17	7
Elk Grove	1,883	R	1,304	1,579	275	5	3
Evanston	37,815	R	16,696	26,779	10,083	93	16
Hanover	1,109	R	481	774	293	6	1
Lemont	2,478	D	319	1,050	1,369	5	3
Leyden	6,545	R	665	3,480	2,815	21	6
Lyons	16,816	R	5,058	10,763	5,705	69	8
Maine	15,346	R	7,870	11,492	3,622	40	4
New Trier	22,796	R	11,157	16,776	5,619	60	6
Niles	2,212	R	723	1,449	726	7	2
Northfield	5,119	R	2,161	3,592	1,431	17	2
Norwood Park	2,859	R	571	1,673	1,102	17	4
Oak Park	38,898	R	16,450	27,491	11,041	73	16
Orland	865	R	344	598	254	1	1
Palatine	2,491	R	1,143	1,785	642	19	3
Palos	1,611	R	354	966	612	4	1
Proviso	39,160	R	8,761	23,597	14,836	110	38
Rich	1,969	R	1,048	1,496	448	6	1
River Forest	5,843	R	3,179	4,474	1,295	4	2
Riverside	6,479	R	2,372	4,405	2,033	10	1
Schaumburg	464	R	304	381	77	2	----------
Stickney	1,462	D	337	539	876	4	1
Thornton	18,906	R	1,039	9,701	8,662	58	20
Wheeling	5,343	R	2,571	3,906	1,335	14	5
Worth	13,275	R	3,437	8,246	4,809	32	10
Total	269,491	R	88,521	176,357	87,836	736	179
Chicago	1,856,460	D	273,539	769,682	1,043,221	2,749	1,443
Suburbs	107,221	D	5,561	49,846	55,407	194	52
Townships	269,491	R	88,521	176,357	87,836	736	179
Grand Total	2,233,172	D	190,579	995,885	1,186,464	3,679	1,674

VOTE FOR LIEUTENANT GOVERNOR—NOV. 7, 1944

Counties.	Plurality.		Republican.	Democratic.	Socialist Labor.	Prohibition.
			Hugh W. Cross.	Edward C. (Ted) Hunter.	Gregory Lyngas.	Henry Johnson Long.
Adams	R	1,581	14,360	12,779	48	47
Alexander	R	364	4,718	4,354	42	23
Bond	R	1,364	3,771	2,407	15	174
Boone	R	3,658	5,559	1,901	7	8
Brown	D	141	1,617	1,758	----------	15
Bureau	R	4,998	11,590	6,592	21	16
Calhoun	R	712	1,857	1,145	4	7
Carroll	R	3,379	5,740	2,361	10	11
Cass	D	144	3,592	3,736	7	18
Champaign	R	7,106	18,664	11,558	78	60
Christian	D	34	8,719	8,753	17	49
Clark	R	1,626	5,181	3,555	10	34
Clay	R	938	4,314	3,376	26	49
Clinton	R	2,231	5,942	3,711	11	35
Coles	R	911	9,316	8,405	3	40
Cook (see below)						
Crawford	R	1,589	5,878	4,289	9	55
Cumberland	R	310	2,643	2,333	2	12
DeKalb	R	6,673	12,013	5,340	18	23
DeWitt	R	1,119	4,620	3,501	15	41
Douglas	R	1,486	4,624	3,138	4	21
DuPage	R	25,080	42,103	17,023	110	51
Edgar	R	1,753	6,593	4,840	16	23
Edwards	R	1,776	2,864	1,088	5	23
Effingham	R	613	4,980	4,367	20	41
Fayette	R	895	6,075	5,180	10	94
Ford	R	3,300	5,340	2,040	8	9
Franklin	D	170	11,039	11,209	56	93
Fulton	R	2,248	10,843	8,595	76	60
Gallatin	D	162	1,964	2,126	24	22
Greene	R	552	4,258	3,706	9	18
Grundy	R	2,927	6,062	3,135	14	7
Hamilton	R	568	3,412	2,844	18	25
Hancock	R	2,579	7,730	5,151	4	40
Hardin	R	650	1,995	1,345	9	15
Henderson	R	1,197	2,616	1,419	3	7
Henry	R	5,089	13,145	8,056	47	23
Iroquois	R	5,694	10,345	4,651	40	39
Jackson	R	3,256	9,703	6,447	16	29
Jasper	R	243	3,311	3,068	4	23
Jefferson	D	267	7,666	7,933	17	77
Jersey	R	1,414	3,850	2,436	6	18
JoDaviess	R	3,284	6,331	3,047	19	16
Johnson	R	1,765	3,220	1,455	5	9
Kane	R	18,672	39,360	20,688	110	29
Kankakee	R	5,168	15,311	10,143	16	60
Kendall	R	2,545	3,981	1,436	2	3
Knox	R	6,926	15,939	9,013	54	41
Lake	R	13,179	35,760	22,581	120	36
LaSalle	R	7,571	27,029	19,458	100	60
Lawrence	R	1,114	4,929	3,815	6	98
Lee	R	5,424	10,119	4,695	4	10
Livingston	R	6,372	12,132	5,760	16	23
Logan	R	3,360	7,834	4,474	4	19
Macon	R	608	20,509	19,901	24	105

VOTE FOR LIEUTENANT GOVERNOR—NOV. 7, 1944—Concluded

Counties.	Plurality.		Republican.	Democratic.	Socialist Labor.	Prohibition.
			Hugh W. Cross.	Edward C. (Ted) Hunter.	Gregory Lyngas.	Henry Johnson Long.
Macoupin	R	1,363	12,105	10,742	78	51
Madison	D	7,745	28,560	36,305	218	100
Marion	D	375	8,968	9,343	17	106
Marshall	R	1,709	4,164	2,455	3	5
Mason	R	662	3,758	3,096	6	10
Massac	R	2,144	3,750	1,606	46	14
McDonough	R	4,516	8,812	4,296	9	71
McHenry	R	10,287	15,118	4,831	24	23
McLean	R	6,629	19,231	12,602	54	82
Menard	R	1,139	2,976	1,837	5	12
Mercer	R	2,496	5,528	3,032	8	13
Monroe	R	1,985	3,920	1,935	7	1
Montgomery	R	1,933	9,133	7,200	64	93
Morgan	R	2,401	8,788	6,387	11	15
Moultrie	R	455	3,114	2,659	3	38
Ogle	R	6,589	10,271	3,682	23	37
Peoria	R	6,236	33,002	26,766	115	68
Perry	R	1,647	6,133	4,486	4	23
Piatt	R	1,408	3,842	2,434	12	16
Pike	D	148	5,457	5,605	9	50
Pope	R	1,441	2,230	789	19	12
Pulaski	R	1,032	3,082	2,050	14	12
Putnam	R	674	1,483	809	5	3
Randolph	R	1,499	7,289	5,790	8	29
Richland	R	1,564	4,255	2,691	12	48
Rock Island	D	4,827	24,258	29,085	79	92
Saline	R	1,792	8,870	7,078	18	60
Sangamon	R	8,113	32,104	23,991	61	72
Schuyler	R	258	2,699	2,441	3	29
Scott	R	384	2,153	1,769	4	4
Shelby	R	360	6,055	5,695	12	98
Stark	R	1,709	3,015	1,306	2	2
St. Clair	D	10,330	33,359	43,689	194	87
Stephenson	R	4,377	11,722	7,345	60	34
Tazewell	D	700	12,105	12,805	38	50
Union	D	346	3,955	4,301	18	27
Vermilion	R	3,658	20,082	16,424	46	171
Wabash	R	467	3,322	2,855	13	55
Warren	R	3,303	6,852	3,549	9	26
Washington	R	2,673	5,257	2,584	6	23
Wayne	R	1,481	5,381	3,900	19	36
White	R	221	4,844	4,623	8	55
Whiteside	R	8,880	14,062	5,182	78	37
Will	R	4,644	29,782	25,138	200	39
Williamson	R	2,719	12,083	9,364	22	67
Winnebago	R	2,655	29,538	26,883	130	89
Woodford	R	2,848	6,098	3,250	4	27
Down State	R	260,829	995,631	734,802	3,137	4,097
Cook County	D	229,091	955,136	1,184,227	3,679	1,731
Total	R	31,738	1,950,767	1,919,029	6,816	5,827

Counties carried, Mr. Cross, 88; Mr. Hunter, 14.

VOTE FOR SECRETARY OF STATE—NOV. 7, 1944

Counties.	Plurality.		Republican.	Democratic.	Socialist Labor.	Prohibition.
			Arnold P. Benson.	Edward J. Barrett.	Louis Fisher.	Robert W. Melven.
Adams	R	356	13,850	13,494	48	45
Alexander	R	195	4,670	4,475	40	23
Bond	R	1,235	3,743	2,508	15	150
Boone	R	3,638	5,563	1,925	6	8
Brown	D	304	1,557	1,861	----------	13
Bureau	R	4,504	11,394	6,890	20	16
Calhoun	R	557	1,773	1,216	5	8
Carroll	R	3,201	5,692	2,491	9	9
Cass	D	625	3,379	4,004	9	18
Champaign	R	5,083	17,665	12,582	74	62
Christian	D	956	8,323	9,279	16	50
Clark	R	1,535	5,147	3,612	10	34
Clay	R	810	4,262	3,452	27	51
Clinton	R	1,640	5,788	4,148	11	33
Coles	R	93	8,908	8,815	4	39
Cook (see below).						
Crawford	R	1,291	5,779	4,488	9	54
Cumberland	R	192	2,599	2,407	3	10
DeKalb	R	6,392	11,885	5,493	14	22
DeWitt	R	820	4,495	3,675	17	38
Douglas	R	1,220	4,510	3,290	6	22
DuPage	R	24,117	41,632	17,515	115	45
Edgar	R	1,403	6,432	5,029	15	22
Edwards	R	1,693	2,838	1,145	5	24
Effingham	R	315	4,873	4,558	21	40
Fayette	R	699	6,003	5,304	10	95
Ford	R	3,022	5,214	2,192	7	8
Franklin	D	944	10,727	11,671	57	88
Fulton	R	1,386	10,469	9,083	73	61
Gallatin	D	218	1,945	2,163	24	22
Greene	D	174	3,868	4,042	9	18
Grundy	R	2,585	5,948	3,365	15	6
Hamilton	R	385	3,338	2,953	17	23
Hancock	R	2,259	7,599	5,340	7	40
Hardin	R	627	1,990	1,363	9	15
Henderson	R	1,063	2,563	1,500	2	7
Henry	R	4,558	12,934	8,376	50	25
Iroquois	R	5,211	10,125	4,914	37	39
Jackson	R	2,896	9,562	6,666	15	34
Jasper	R	83	3,254	3,171	4	22
Jefferson	D	684	7,447	8,131	18	77
Jersey	R	556	3,342	2,786	6	17
JoDaviess	R	3,115	6,274	3,159	18	15
Johnson	R	1,743	3,210	1,467	2	11
Kane	R	20,026	40,562	20,536	113	43
Kankakee	R	4,549	14,980	10,431	14	57
Kendall	R	2,542	4,019	1,477	3	6
Knox	R	6,145	15,666	9,521	55	40
Lake	R	10,863	34,842	23,979	124	38
LaSalle	R	6,626	26,771	20,145	97	70
Lawrence	R	1,090	4,976	3,886	5	98
Lee	R	5,118	9,903	4,785	6	11
Livingston	R	5,897	11,934	6,037	15	23
Logan	R	2,563	7,474	4,911	4	18
Macon	D	3,040	18,772	21,812	24	106

VOTE FOR SECRETARY OF STATE—NOV. 7, 1944—Concluded

Counties.	Plurality.		Republican. Arnold P. Benson.	Democratic. Edward J. Barrett.	Socialist Labor. Louis Fisher.	Prohibition. Robert W. Melven.
Macoupin	D	647	11,091	11,738	79	48
Madison	D	10,526	27,258	37,784	221	94
Marion	D	927	8,746	9,673	17	102
Marshall	R	1,436	4,007	2,571	2	5
Mason	R	96	3,498	3,402	6	9
Massac	R	2,103	3,735	1,632	44	14
McDonough	R	4,157	8,666	4,509	9	70
McHenry	R	9,859	14,992	5,133	25	19
McLean	R	5,220	18,603	13,383	58	78
Menard	R	861	2,845	1,984	5	12
Mercer	R	2,322	5,518	3,196	8	13
Monroe	R	1,897	3,904	2,007	7	1
Montgomery	R	873	8,621	7,748	67	92
Morgan	R	1,464	8,363	6,899	12	15
Moultrie	R	266	3,031	2,765	3	39
Ogle	R	6,513	10,232	3,719	25	37
Peoria	R	1,482	30,969	29,487	129	74
Perry	R	1,419	6,030	4,611	4	20
Piatt	R	1,138	3,711	2,573	14	15
Pike	D	441	5,326	5,767	9	50
Pope	R	1,443	2,238	795	19	12
Pulaski	R	878	3,061	2,183	17	11
Putnam	R	616	1,461	845	6	3
Randolph	R	1,054	7,071	6,017	11	30
Richland	R	1,187	4,099	2,912	12	49
Rock Island	D	5,972	23,763	29,735	81	93
Saline	R	1,334	8,742	7,408	19	63
Sangamon	R	2,639	29,755	27,116	63	62
Schuyler	R	95	2,635	2,540	4	28
Scott	R	162	1,995	1,833	3	4
Shelby	D	179	5,800	5,979	11	94
Stark	R	1,522	2,921	1,399	3	2
St. Clair	D	13,060	32,066	45,126	198	85
Stephenson	R	3,750	11,471	7,721	58	35
Tazewell	D	2,474	11,318	13,792	41	44
Union	D	461	3,915	4,376	17	22
Vermilion	R	2,353	19,544	17,191	49	171
Wabash	R	328	3,262	2,934	13	52
Warren	R	2,992	6,715	3,723	8	26
Washington	R	2,547	5,211	2,664	6	22
Wayne	R	1,363	5,343	3,980	20	37
White	R	46	4,775	4,729	9	59
Whiteside	R	8,521	13,919	5,398	80	36
Will	R	3,334	29,305	25,971	209	40
Williamson	R	2,309	11,918	9,609	23	68
Winnebago	R	4,092	30,143	26,051	137	94
Woodford	R	2,615	6,008	3,393	3	28
Down State	R	200,551	970,068	769,517	3,203	4,046
Cook County	D	316,732	916,808	1,233,540	3,724	1,694
Total	D	116,181	1,886,876	2,003,057	6,927	5,740

Scattering—Will County, 1.
Counties carried, Mr. Benson, 84; Mr. Barrett, 18.

VOTE FOR AUDITOR OF PUBLIC ACCOUNTS—NOV. 7, 1944

Counties.	Plurality.		Republican.	Democratic.	Socialist Labor.	Prohibition.
			Arthur C. Lueder.	William Vicars.	O. Alfred Olson.	Arthur McFall.
Adams	R	1,729	14,312	12,583	48	45
Alexander	R	373	4,722	4,349	40	24
Bond	R	1,358	3,766	2,408	15	148
Boone	R	3,744	5,591	1,847	6	8
Brown	D	148	1,597	1,745	----------	13
Bureau	R	5,039	11,676	6,637	23	15
Calhoun	R	662	1,813	1,151	5	8
Carroll	R	3,438	5,770	2,332	9	9
Cass	D	75	3,603	3,678	8	20
Champaign	R	6,887	18,455	11,568	76	75
Christian	D	65	8,638	8,703	17	51
Clark	R	1,628	5,171	3,543	10	36
Clay	R	961	4,316	3,355	25	53
Clinton	R	2,239	5,944	3,705	13	35
Coles	R	763	9,151	8,388	4	41
Cook (see below).						
Crawford	R	1,453	5,830	4,377	9	54
Cumberland	R	325	2,646	2,321	3	9
DeKalb	R	6,843	12,019	5,176	13	25
DeWitt	R	1,102	4,606	3,504	16	44
Douglas	R	1,493	4,622	3,129	4	19
DuPage	R	24,826	41,812	16,986	106	52
Edgar	R	1,788	6,592	4,804	17	23
Edwards	R	1,775	2,857	1,082	5	24
Effingham	R	629	4,966	4,337	21	40
Fayette	R	879	6,053	5,174	12	95
Ford	R	3,308	5,328	2,020	7	10
Franklin	D	250	10,971	11,221	56	91
Fulton	R	2,265	10,816	8,551	63	63
Gallatin	D	81	2,002	2,083	24	22
Greene	R	168	4,013	3,845	8	17
Grundy	R	3,009	6,092	3,083	16	6
Hamilton	R	564	3,400	2,836	17	24
Hancock	R	2,660	7,764	5,104	4	43
Hardin	R	662	2,001	1,339	9	15
Henderson	R	1,254	2,647	1,393	2	7
Henry	R	5,139	13,146	8,007	51	25
Iroquois	R	5,748	10,357	4,609	36	40
Jackson	R	3,183	9,602	6,419	14	33
Jasper	R	223	3,294	3,071	4	22
Jefferson	D	405	7,523	7,928	17	76
Jersey	R	783	3,426	2,643	6	17
JoDaviess	R	3,352	6,349	2,997	19	15
Johnson	R	1,777	3,224	1,447	2	10
Kane	R	19,143	39,612	20,469	117	38
Kankakee	R	5,078	15,230	10,152	17	60
Kendall	R	2,548	3,971	1,423	7	4
Knox	R	6,833	15,842	9,009	61	42
Lake	R	12,911	35,550	22,639	125	37
LaSalle	R	8,712	27,420	18,708	99	67
Lawrence	R	1,113	4,917	3,804	6	94
Lee	R	5,670	10,137	4,467	4	11
Livingston	R	5,498	11,792	6,294	16	22
Logan	R	3,424	7,814	4,390	4	18
Macon	D	3	20,036	20,039	28	106

VOTE FOR AUDITOR OF PUBLIC ACCOUNTS—NOV. 7, 1944—Concluded

Counties.	Plurality.		Republican.	Democratic.	Socialist Labor.	Prohibition.
			Arthur C. Lueder.	William Vicars.	O. Alfred Olson.	Arthur McFall.
Macoupin	R	783	11,696	10,913	77	50
Madison	D	8,052	28,236	36,288	222	99
Marion	D	600	8,831	9,431	16	105
Marshall	R	1,580	4,128	2,548	2	5
Mason	R	697	3,744	3,047	6	9
Massac	R	2,155	3,751	1,596	49	14
McDonough	R	4,538	8,837	4,299	9	72
McHenry	R	10,358	15,135	4,777	28	20
McLean	R	6,626	19,178	12,552	61	81
Menard	R	1,190	2,992	1,802	4	12
Mercer	R	2,527	5,530	3,003	8	15
Monroe	R	2,048	3,975	1,927	7	1
Montgomery	R	1,512	8,837	7,325	67	92
Morgan	R	2,111	8,605	6,494	12	17
Moultrie	R	448	3,094	2,646	3	40
Ogle	R	6,937	10,382	3,445	26	39
Peoria	R	5,828	32,532	26,704	136	72
Perry	R	1,625	6,113	4,488	3	23
Piatt	R	1,582	3,917	2,335	15	19
Pike	D	24	5,446	5,470	9	50
Pope	R	1,448	2,232	784	18	12
Pulaski	R	931	3,079	2,148	14	13
Putnam	R	605	1,453	848	6	3
Randolph	R	1,497	7,239	5,742	10	29
Richland	R	1,429	4,135	2,706	13	47
Rock Island	D	4,864	24,167	29,031	90	97
Saline	R	1,639	8,821	7,182	20	59
Sangamon	R	8,870	32,278	23,408	66	60
Schuyler	R	297	2,714	2,417	3	30
Scott	R	388	2,136	1,748	4	4
Shelby	R	403	6,054	5,651	12	95
Stark	R	1,705	3,005	1,300	2	2
St. Clair	D	10,055	33,299	43,354	192	83
Stephenson	R	5,006	11,984	6,978	57	35
Tazewell	D	992	11,879	12,871	41	44
Union	D	348	3,942	4,290	20	20
Vermilion	R	4,036	20,270	16,234	49	174
Wabash	R	428	3,289	2,861	13	55
Warren	R	3,321	6,854	3,533	10	27
Washington	R	2,675	5,251	2,576	7	22
Wayne	R	1,450	5,354	3,904	20	37
White	R	199	4,811	4,612	8	59
Whiteside	R	8,964	14,103	5,139	75	35
Will	R	5,202	29,969	24,767	211	38
Williamson	R	2,737	12,048	9,311	19	67
Winnebago	R	5,637	30,529	24,892	168	88
Woodford	R	2,753	6,064	3,311	4	29
Downstate	R	263,162	992,722	729,560	3,256	4,100
Cook County	D	221,603	959,106	1,180,709	3,876	1,708
Total	R	41,559	1,951,828	1,910,269	7,132	5,808

Counties carried, Mr. Lueder, 87; Mr. Vicars, 15.

VOTE FOR STATE TREASURER—NOV. 7, 1944

Counties.	Plurality.		Republican.	Democratic.	Socialist Labor.	Prohibition.
			Conrad F. Becker.	Earl W. Merritt.	Gus Larson.	William J. Goodman.
Adams	R	1,379	14,189	12,810	51	47
Alexander	R	302	4,676	4,374	38	23
Bond	R	1,344	3,762	2,418	15	150
Boone	R	3,711	5,585	1,874	7	8
Brown	D	193	1,573	1,766	----------	14
Bureau	R	5,028	11,578	6,550	21	17
Calhoun	R	657	1,808	1,151	4	8
Carroll	R	3,369	5,727	2,358	9	12
Cass	D	264	3,500	3,764	9	19
Champaign	R	6,205	18,050	11,845	79	66
Christian	D	282	8,535	8,817	16	46
Clark	R	1,624	5,167	3,543	10	34
Clay	R	898	4,279	3,381	25	53
Clinton	R	2,109	5,929	3,820	11	31
Coles	R	636	9,084	8,448	3	42
Cook (see below).						
Crawford	R	1,415	5,808	4,393	9	54
Cumberland	R	302	2,635	2,333	3	12
DeKalb	R	6,722	11,958	5,236	14	22
DeWitt	R	998	4,546	3,548	17	44
Douglas	R	1,408	4,576	3,168	4	20
DuPage	R	25,250	41,897	16,647	108	48
Edgar	R	1,708	6,536	4,828	14	22
Edwards	R	1,740	2,832	1,092	5	24
Effingham	R	522	4,904	4,382	19	40
Fayette	R	850	6,044	5,194	11	94
Ford	R	3,239	5,295	2,056	8	9
Franklin	D	405	10,884	11,289	57	92
Fulton	R	2,078	10,687	8,609	77	65
Gallatin	D	168	1,956	2,124	24	22
Greene	R	112	3,967	3,855	8	17
Grundy	R	3,005	6,097	3,092	14	8
Hamilton	R	500	3,363	2,863	17	22
Hancock	R	2,486	7,671	5,185	5	54
Hardin	R	658	1,999	1,341	8	15
Henderson	R	1,165	2,598	1,433	2	7
Henry	R	5,028	13,099	8,071	50	25
Iroquois	R	5,574	10,244	4,670	36	44
Jackson	R	3,240	9,685	6,445	14	32
Jasper	R	222	3,291	3,069	4	22
Jefferson	D	546	7,472	8,018	17	76
Jersey	R	726	3,390	2,664	6	17
JoDaviess	R	3,301	6,316	3,015	19	16
Johnson	R	1,753	3,201	1,448	2	11
Kane	R	18,720	39,104	20,384	119	41
Kankakee	R	5,100	15,232	10,132	14	58
Kendall	R	2,498	3,939	1,441	5	4
Knox	R	6,770	15,842	9,072	54	40
Lake	R	12,951	35,503	22,552	127	36
LaSalle	R	8,250	27,188	18,938	92	67
Lawrence	R	1,170	4,991	3,821	6	97
Lee	R	5,424	9,965	4,541	6	11
Livingston	R	6,348	12,087	5,739	15	22
Logan	R	3,157	7,681	4,524	4	17
Macon	D	846	19,530	20,376	23	107

VOTE FOR STATE TREASURER—NOV. 7, 1944—Concluded

Counties.	Plurality.		Republican.	Democratic.	Socialist Labor.	Prohibition.
			Conrad F. Becker.	Earl W. Merritt.	Gus Larson.	William J. Goodman.
Macoupin	R	306	11,408	11,102	76	51
Madison	D	8,708	27,895	36,603	224	91
Marion	D	1,271	8,654	9,925	21	101
Marshall	R	1,662	4,143	2,481	3	5
Mason	R	523	3,628	3,105	6	9
Massac	R	2,112	3,721	1,609	45	12
McDonough	R	4,439	8,778	4,339	10	74
McHenry	R	10,282	15,051	4,769	27	25
McLean	R	6,430	19,037	12,607	57	81
Menard	R	1,089	2,943	1,854	5	11
Mercer	R	2,433	5,485	3,052	9	15
Monroe	R	2,172	4,038	1,866	7	1
Montgomery	R	1,272	8,723	7,451	66	90
Morgan	R	1,921	8,504	6,583	12	15
Moultrie	R	395	3,067	2,672	3	37
Ogle	R	6,859	10,325	3,466	24	10
Peoria	R	5,604	32,410	26,806	129	69
Perry	R	1,502	6,099	4,597	7	21
Piatt	R	1,437	3,828	2,391	13	16
Pike	D	275	5,355	5,630	9	50
Pope	R	1,434	2,220	786	20	12
Pulaski	R	919	3,061	2,142	16	12
Putnam	R	675	1,478	803	5	3
Randolph	R	2,229	7,716	5,487	9	29
Richland	R	1,429	4,200	2,771	11	47
Rock Island	D	5,218	24,026	29,244	88	96
Saline	R	1,804	8,798	6,994	20	58
Sangamon	R	7,867	31,784	23,917	67	68
Schuyler	R	205	2,657	2,452	3	28
Scott	R	328	2,106	1,778	4	4
Shelby	R	222	5,950	5,728	12	92
Stark	R	1,653	2,975	1,322	2	1
St. Clair	D	10,146	33,286	43,432	192	88
Stephenson	R	4,690	11,821	7,131	57	38
Tazewell	D	1,177	11,781	12,958	38	46
Union	D	358	3,938	4,296	12	21
Vermilion	R	3,283	19,796	16,513	46	176
Wabash	R	367	3,263	2,896	12	54
Warren	R	3,256	6,810	3,554	9	28
Washington	R	2,655	5,250	2,595	6	22
Wayne	R	1,442	5,358	3,916	20	37
White	R	187	4,807	4,620	8	61
Whiteside	R	8,834	14,022	5,188	81	37
Will	R	5,198	29,919	24,721	213	39
Williamson	R	2,666	12,028	9,362	22	67
Winnebago	R	5,212	30,347	25,135	146	88
Woodford	R	2,818	6,062	3,244	4	28
Down State	R	251,606	986,006	734,400	3,211	4,068
Cook County	D	236,496	947,699	1,184,195	3,860	1,770
Total	R	15,110	1,933,705	1,918,595	7,071	5,838

Counties carried, Mr. Becker, 87; Mr. Merritt, 15.

VOTE FOR ATTORNEY GENERAL—NOV. 7, 1944

Counties.	Plurality.		Republican.	Democratic.	Socialist Labor.	Prohibition.
			George F. Barrett.	Sveinbjorn Johnson.	Tony Berchon.	Frederick Juchhoff.
Adams	R	2,135	14,533	12,398	47	44
Alexander	R	396	4,729	4,333	39	24
Bond	R	1,360	3,752	2,392	15	144
Boone	R	3,757	5,613	1,856	6	8
Brown	D	141	1,601	1,742	1	13
Bureau	R	5,398	11,790	6,392	20	17
Calhoun	R	672	1,820	1,148	4	8
Carroll	R	3,455	5,762	2,307	10	8
Cass	D	112	3,585	3,697	6	19
Champaign	R	4,802	17,527	12,725	70	61
Christian	R	32	8,728	8,696	17	51
Clark	R	1,704	5,205	3,501	11	34
Clay	R	967	4,321	3,354	25	53
Clinton	R	2,301	5,994	3,693	11	35
Coles	R	1,034	9,320	8,286	3	40
Cook (see below).						
Crawford	R	1,604	5,905	4,301	9	56
Cumberland	R	353	2,660	2,307	3	11
DeKalb	R	6,808	11,999	5,191	13	21
DeWitt	R	1,033	4,573	3,540	14	39
Douglas	R	1,488	4,623	3,135	4	19
DuPage	R	24,402	41,595	17,193	98	47
Edgar	R	1,858	6,623	4,765	13	22
Edwards	R	1,777	2,860	1,083	5	24
Effingham	R	677	4,984	4,307	19	40
Fayette	R	894	6,064	5,170	11	93
Ford	R	3,218	5,285	2,067	7	9
Franklin	R	126	11,157	11,031	56	91
Fulton	R	2,565	10,973	8,408	75	64
Gallatin	D	132	1,976	2,108	24	22
Greene	R	263	4,041	3,778	8	17
Grundy	R	2,989	6,078	3,089	13	6
Hamilton	R	575	3,399	2,824	17	25
Hancock	R	2,602	7,757	5,155	5	42
Hardin	R	685	2,013	1,328	8	15
Henderson	R	1,232	2,638	1,406	2	7
Henry	R	5,274	13,217	7,943	48	23
Iroquois	R	5,694	10,318	4,624	35	39
Jackson	R	3,260	9,688	6,428	15	31
Jasper	R	263	3,313	3,050	3	22
Jefferson	D	268	7,607	7,875	17	73
Jersey	R	786	3,424	2,638	6	17
JoDaviess	R	3,397	6,371	2,974	17	16
Johnson	R	1,777	3,213	1,436	2	11
Kane	R	19,346	39,697	20,351	106	53
Kankakee	R	5,197	15,282	10,085	11	57
Kendall	R	2,541	3,975	1,434	2	4
Knox	R	7,080	15,993	8,913	55	40
Lake	R	13,134	35,676	22,542	117	36
LaSalle	R	9,690	27,962	18,272	91	66
Lawrence	R	1,256	5,039	3,783	5	99
Lee	R	5,740	10,195	4,455	5	11
Livingston	R	6,426	12,148	5,722	15	22
Logan	R	3,479	7,859	4,380	4	17
Macon	D	445	19,849	20,294	23	112

VOTE FOR ATTORNEY GENERAL—NOV. 7, 1944—Concluded

Counties.	Plurality.		Republican.	Democratic.	Socialist Labor.	Prohibition.
			George F. Barrett.	Sveinbjorn Johnson.	Tony Berchon.	Frederick Juchhoff.
Macoupin	R	969	11,787	10,818	75	52
Madison	D	8,110	28,205	36,315	223	97
Marion	D	509	8,893	9,402	15	101
Marshall	R	1,747	4,185	2,438	2	5
Mason	R	691	3,733	3,042	6	9
Massac	R	2,147	3,743	1,596	45	14
McDonough	R	4,572	8,834	4,262	9	70
McHenry	R	10,350	15,104	4,754	24	23
McLean	R	6,684	19,242	12,558	55	76
Menard	R	1,190	2,991	1,801	6	11
Mercer	R	2,515	5,529	3,014	8	14
Monroe	R	1,999	3,938	1,939	7	1
Montgomery	R	1,568	8,878	7,310	65	89
Morgan	R	2,262	8,692	6,430	12	14
Moultrie	R	460	3,102	2,642	4	40
Ogle	R	6,993	10,395	3,402	22	37
Peoria	R	8,613	34,231	25,618	121	69
Perry	R	1,639	6,111	4,472	3	23
Piatt	R	1,272	3,767	2,495	12	16
Pike	D	113	5,440	5,553	9	50
Pope	R	1,442	2,224	782	19	12
Pulaski	R	958	3,076	2,128	15	11
Putnam	R	660	1,477	817	5	3
Randolph	R	1,685	7,353	5,668	11	27
Richland	R	1,501	4,219	2,718	12	47
Rock Island	D	4,965	24,203	29,168	86	93
Saline	R	1,909	8,910	7,001	20	58
Sangamon	R	9,244	32,564	23,320	59	68
Schuyler	R	302	2,708	2,406	3	28
Scott	R	373	2,130	1,757	4	4
Shelby	R	443	6,083	5,640	11	94
Stark	R	1,738	3,025	1,287	2	2
St. Clair	D	9,728	33,462	43,190	188	86
Stephenson	R	5,144	12,073	6,929	56	37
Tazewell	D	188	12,322	12,510	37	43
Union	D	361	3,934	4,295	17	22
Vermilion	R	4,151	20,264	16,113	48	166
Wabash	R	471	3,311	2,840	12	52
Warren	R	3,299	6,838	3,539	8	29
Washington	R	2,652	5,250	2,598	6	21
Wayne	R	1,512	5,386	3,874	17	37
White	R	362	4,898	4,536	8	61
Whiteside	R	9,029	14,116	5,087	76	36
Will	R	6,026	30,462	24,436	203	37
Williamson	R	2,843	12,113	9,270	22	66
Winnebago	R	6,067	30,883	24,816	128	87
Woodford	R	2,912	6,123	3,211	3	28
Down State	R	272,814	998,516	725,702	3,065	4,044
Cook County	D	219,088	961,320	1,180,408	3,593	1,676
Total	R	53,726	1,959,836	1,906,110	6,658	5,720

Counties carried, Mr. Barrett, 89; Mr. Johnson, 13.

VOTE FOR CLERK OF THE SUPREME COURT—NOV. 7, 1944

Counties.	Plurality.		Republican.	Democratic.	Socialist Labor.	Prohibition.
			Earle Benjamin Searcy.	Casimir Griglik.	Rudy Kosic.	Harry A. Varney.
Adams	R	2,151	14,412	12,261	46	47
Alexander	R	386	4,707	4,321	39	22
Bond	R	1,372	3,755	2,383	15	146
Boone	R	3,743	5,588	1,845	7	8
Brown	D	125	1,600	1,725	----------	12
Bureau	R	5,229	11,630	6,401	20	16
Calhoun	R	664	1,800	1,136	4	8
Carroll	R	3,393	5,692	2,299	9	11
Cass	D	33	3,601	3,634	8	20
Champaign	R	7,080	18,396	11,316	74	68
Christian	R	557	8,932	8,375	16	55
Clark	R	1,683	5,180	3,497	12	34
Clay	R	958	4,304	3,346	25	53
Clinton	R	2,279	5,937	3,658	11	34
Coles	R	982	9,235	8,253	4	40
Cook (see below).						
Crawford	R	1,537	5,857	4,320	9	54
Cumberland	R	326	2,639	2,313	3	11
DeKalb	R	6,836	11,896	5,060	12	24
DeWitt	R	1,272	4,679	3,407	14	39
Douglas	R	1,498	4,602	3,104	4	19
DuPage	R	26,548	42,458	15,910	107	51
Edgar	R	1,838	6,593	4,755	14	22
Edwards	R	1,753	2,822	1,069	5	24
Effingham	R	587	4,918	4,331	20	39
Fayette	R	936	6,064	5,128	12	93
Ford	R	3,342	5,334	1,992	7	8
Franklin	D	51	11,017	11,068	56	91
Fulton	R	2,459	10,856	8,397	75	66
Gallatin	D	131	1,970	2,101	24	22
Greene	R	269	4,022	3,753	8	17
Grundy	R	3,020	6,067	3,047	15	6
Hamilton	R	545	3,368	2,823	18	25
Hancock	R	2,644	7,710	5,066	4	40
Hardin	R	675	2,002	1,327	8	15
Henderson	R	1,252	2,637	1,385	2	7
Henry	R	5,299	13,188	7,889	47	25
Iroquois	R	5,730	10,281	4,551	38	39
Jackson	R	3,500	9,789	6,289	15	31
Jasper	R	245	3,294	3,049	4	22
Jefferson	D	315	7,560	7,875	19	73
Jersey	R	850	3,436	2,586	6	17
JoDaviess	R	3,417	6,349	2,932	18	16
Johnson	R	1,767	3,201	1,434	2	10
Kane	R	19,602	39,592	19,990	108	45
Kankakee	R	5,354	15,309	9,955	13	58
Kendall	R	2,584	3,972	1,388	2	4
Knox	R	7,050	15,885	8,835	55	40
Lake	R	14,086	35,894	21,808	119	40
LaSalle	R	8,914	27,305	18,391	88	63
Lawrence	R	1,234	5,021	3,787	5	99
Lee	R	5,756	10,168	4,412	6	11
Livingston	R	6,485	12,131	5,646	15	22
Logan	R	3,535	7,842	4,307	4	17
Macon	R	743	20,119	19,376	28	110

VOTE FOR CLERK OF THE SUPREME COURT—NOV. 7, 1944—Concluded

Counties.	Plurality.		Republican.	Democratic.	Socialist Labor.	Prohibition.
			Earle Benjamin Searcy.	Casimir Griglik.	Rudy Kosic.	Harry A. Varney.
Macoupin	R	1,022	11,764	10,742	80	52
Madison	D	8,038	28,011	36,049	225	98
Marion	D	152	9,020	9,172	17	104
Marshall	R	1,818	4,210	2,392	2	6
Mason	R	679	3,683	3,004	6	9
Massac	R	2,155	3,733	1,578	44	14
McDonough	R	4,616	8,843	4,227	9	72
McHenry	R	10,457	15,093	4,636	24	21
McLean	R	7,065	19,306	12,241	55	82
Menard	R	1,264	3,022	1,758	5	12
Mercer	R	2,598	5,550	2,952	8	15
Monroe	R	2,007	3,943	1,936	7	1
Montgomery	R	1,819	8,959	7,140	65	90
Morgan	R	2,836	8,982	6,146	12	16
Moultrie	R	474	3,090	2,616	3	41
Ogle	R	6,948	10,302	3,354	22	38
Peoria	R	7,605	33,229	25,624	117	68
Perry	R	1,680	6,118	4,438	4	24
Piatt	R	1,527	3,848	2,321	13	19
Pike	D	119	5,416	5,535	9	50
Pope	R	1,440	2,216	776	19	12
Pulaski	R	931	3,063	2,132	15	12
Putnam	R	694	1,487	793	5	3
Randolph	R	1,442	7,243	5,801	7	26
Richland	R	1,658	4,278	2,620	12	47
Rock Island	D	4,782	24,234	29,016	26	19
Saline	R	1,744	8,756	7,012	20	56
Sangamon	R	11,400	33,744	22,344	51	67
Schuyler	R	292	2,693	2,401	3	27
Scott	R	440	2,160	1,720	4	4
Shelby	R	473	6,055	5,582	10	94
Stark	R	1,724	3,003	1,279	2	2
St. Clair	D	9,923	33,149	43,072	201	86
Stephenson	R	5,260	12,061	6,801	57	35
Tazewell	D	363	12,128	12,491	36	46
Union	D	319	3,954	4,273	17	22
Vermilion	R	4,031	20,068	16,037	49	174
Wabash	R	528	3,336	2,808	14	51
Warren	R	3,390	6,867	3,477	10	28
Washington	R	2,692	5,256	2,564	8	21
Wayne	R	1,521	5,378	3,857	17	36
White	R	276	4,836	4,560	9	60
Whiteside	R	9,022	14,094	5,072	77	35
Will	R	5,819	30,137	24,318	207	41
Williamson	R	2,788	12,052	9,264	21	68
Winnebago	R	6,564	30,841	24,277	136	97
Woodford	R	2,937	6,120	3,183	3	29
Down State	R	283,250	997,947	714,697	3,062	4,019
Cook County	D	215,034	955,590	1,170,624	3,736	1,755
Total	R	68,216	1,953,537	1,885,321	6,798	5,774

Counties carried, Mr. Searcy, 89; Mr. Griglik, 13.

VOTE FOR TRUSTEES OF THE UNIVERSITY OF ILLINOIS—NOV. 7, 1944

Counties.	Republican.			Democratic.			Socialist Labor.			Prohibition.		
	Charles L. Engstrom.	Charles S. Pillsbury.	Charles Wham.	Walter W. McLaughlin.	Kenney E. Williamson.	Karl A. Meyer.	Nada Mijanovich.	Helen Olson.	Gabriele McKenzie.	Alonzo L. Parrott.	Mildred E. Young.	Clay Freeman Gaumer.
Adams	13,730	13,550	13,502	12,604	12,433	12,473	48	46	46	44	46	44
Alexander	4,546	4,629	4,673	4,351	4,261	4,301	39	38	38	19	18	18
Bond	3,691	3,684	3,686	2,427	2,408	2,424	16	16	17	153	154	152
Boone	5,575	5,529	5,503	1,869	1,875	1,869	6	8	6	8	9	8
Brown	1,548	1,538	1,535	1,767	1,723	1,721	----------	----------	----------	13	13	14
Bureau	11,534	11,498	11,435	6,479	6,537	6,583	19	21	19	12	12	13
Calhoun	1,782	1,763	1,759	1,165	1,167	1,167	4	4	4	8	8	8
Carroll	5,623	5,583	5,426	2,358	2,286	2,279	9	8	8	10	8	9
Cass	3,410	3,380	3,393	3,805	3,788	3,775	8	9	8	24	22	22
Champaign	17,535	17,662	17,920	12,143	12,056	12,413	78	85	81	62	65	66
Christian	8,287	8,232	8,466	9,039	8,750	8,568	17	16	17	45	41	41
Clark	5,133	4,997	5,091	3,521	3,485	3,492	11	9	11	36	34	33
Clay	4,243	4,239	4,239	3,394	3,350	3,348	26	24	24	56	54	53
Clinton	5,836	5,742	5,915	3,712	3,653	3,642	11	11	9	35	36	33
Coles	9,013	8,955	8,983	8,499	8,394	8,416	5	3	5	40	43	37
Cook (see below).												
Crawford	5,796	5,802	5,784	4,387	4,367	4,384	9	9	9	54	54	55
Cumberland	2,625	2,611	2,609	2,336	2,330	2,340	3	3	5	11	12	15
DeKalb	11,859	11,777	11,724	5,255	5,189	5,228	17	17	16	35	34	30
DeWitt	4,486	4,449	4,533	3,611	3,512	3,463	15	16	15	55	51	50
Douglas	4,532	4,506	4,525	3,179	3,120	3,127	5	4	4	22	21	20
DuPage	41,514	41,227½	40,553	16,951½	16,765½	17,271½	115	117	111	58	63	56
Edgar	6,473	6,457	6,418	4,910	4,854	4,891	14	14	14	21	21	21
Edwards	2,825	2,802	2,797	1,091	1,086	1,093	5	5	5	26	26	26
Effingham	4,810	4,781	4,798	4,407	4,310	4,307	19	19	19	38	42	40
Fayette	5,993	6,000	6,018	5,244	5,186	5,191	11	12	12	107	95	92
Ford	5,250	5,223	5,204	2,084	2,050	2,088	7	9	7	9	9	9
Franklin	10,814	10,773	10,912	11,240	11,171	11,136	58	54	53	94	92	93
Fulton	10,644	10,542	10,494	8,656	8,651	8,615	77	74	72	74	71	69
Gallatin	1,943	1,939	1,961	2,130	2,126	2,108	24	24	24	21	22	22
Greene	3,870	3,853	3,847	3,863	3,894	3,825	8	8	8	17	17	17
Grundy	6,014	5,976	5,934	3,090	3,050	3,062	15	15	14	6	7	7
Hamilton	3,353	3,345	3,350	2,855	2,837	2,831	17	20	17	25	25	25
Hancock	7,630	7,622	7,583	5,093	5,136	5,156	5	7	8	41	42	39
Hardin	1,991	1,987	1,990	1,329	1,329	1,324	8	8	8	15	15	15

Henderson	2,588	2,568	2,556	1,452	1,428	1,425	2	2	1	7	7	7
Henry	13,084	12,968	12,918	8,072	8,017	8,033	47	48	47	28	29	24
Iroquois	10,119	10,067	9,979	4,744	4,678	4,919	34	38	37	39	44	41
Jackson	9,621	9,551	9,809	6,483	6,423	6,285	15	17	16	31	35	31
Jasper	3,284	3,260	3,248	3,061	3,039	3,044	5	4	4	23	23	23
Jefferson	7,425	7,329	7,629	8,273	7,779	8,002	17	15	17	17	68	77
Jersey	3,369	3,348	3,371	2,692	2,664	2,641	6	6	6	17	17	17
JoDaviess	6,234	6,186	6,183	2,998	2,941	2,956	18	18	18	16	16	16
Johnson	3,186	3,173	3,177	1,436	1,425	1,420	2	2	2	10	10	10
Kane	38,678	38,326	37,890	20,583	20,352	20,594	113	117	108	46	45	42
Kankakee	14,995	14,978	14,967	10,181	10,114	10,115	12	13	15	82	63	61
Kendall	3,929	3,894	3,882	1,440	1,441	1,441	2	4	2	4	4	4
Knox	15,699	15,657	15,591	9,110	9,076	9,033	53	55	50	40	42	42
Lake	34,998	34,719	34,128	22,733	22,351	23,028	122	140	117	39	45	37
LaSalle	26,679	26,727	26,330	18,992	18,522	18,724	91	89	89	65	62	64
Lawrence	4,952	4,925	4,929	3,815	3,800	3,805	7	6	7	97	96	98
Lee	10,055	9,995	9,934	4,541	4,500	4,523	6	6	6	11	12	11
Livingston	11,969	11,906	11,862	5,756	5,680	5,688	16	15	16	22	24	23
Logan	7,581	7,560	7,498	4,553	4,475	4,482	4	4	4	19	20	19
Macon	18,088	18,173	19,429	21,962	19,940	20,527	27	26	25	121	117	116
Macoupin	11,164	11,157	11,107	11,181	11,104	11,135	76	77	75	57	59	59
Madison	27,250	26,990	27,019	36,644	36,237	36,193	231	234	228	114	101	99
Marion	8,638	8,578	9,470	9,508	9,284	8,864	17	18	17	105	105	101
Marshall	4,145	4,104	4,128	2,450	2,482	2,429	3	3	4	5	6	5
Mason	3,598	3,537	3,514	3,124	3,118	3,119	6	6	8	13	13	13
Massac	3,697	3,673	3,709	1,595	1,589	1,573	45	45	45	14	14	14
McDonough	8,742	8,662	8,630	4,332	4,326	4,305	10	10	11	72	71	70
McHenry	14,984	14,799	14,731	4,933	4,769	4,814	25	26	24	20	20	23
McLean	18,888	18,906	18,725	12,656	12,541	12,584	57	58	55	96	94	91
Menard	2,929	2,942	2,925	1,859	1,846	1,841	3	3	3	11	11	11
Mercer	5,460	5,303	5,420	3,041	3,028	3,015	8	8	8	19	18	17
Monroe	3,887	3,895	3,905	1,945	1,932	1,925	7	7	7	1	1	1
Montgomery	8,595	8,510	8,608	7,402	7,303	7,242	65	70	66	90	93	90
Morgan	8,474	8,354	8,393	6,571	6,545	6,452	13	15	14	19	16	16
Moultrie	3,023	3,026	3,067	2,724	2,647	2,647	3	3	3	40	40	39
Ogle	10,299	10,177	10,135	3,453	3,433	3,428	25	27	25	41	42	41
Peoria	33,381	29,888	29,950	26,739	29,470	26,682	120	122	122	74	77	76
Perry	6,034	6,025	6,123	4,503	4,474	4,435	6	4	4	21	24	23
Piatt	3,729	3,708	3,757	2,565	2,346	2,376	12	13	12	22	20	19
Pike	5,277	5,219	5,249	5,583	5,629	5,574	10	12	11	57	56	56

VOTE FOR TRUSTEES OF THE UNIVERSITY OF ILLINOIS—NOV. 7, 1944—Concluded

Counties.	Republican.			Democratic.			Socialist Labor.			Prohibition.		
	Charles L. Engstrom.	Charles S. Pillsbury.	Charles Wham.	Walter W. McLaughlin.	Kenney E. Williamson.	Karl A. Meyer.	Nada Mijanovich.	Helen Olson.	Gabriele McKenzie.	Alonzo L. Parrott.	Mildred E. Young.	Clay Freeman Gaumer.
Pope	2,205	2,192	2,199	781	781	759	20	19	19	12	12	12
Pulaski	3,040	3,015	2,999	2,143	2,112	2,116	15	14	15	12	12	12
Putnam	1,477	1,472	1,474	801	798	801	5	5	5	3	3	3
Randolph	7,224	7,192	7,200	5,772	5,734	5,746	8	8	8	28	27	32
Richland	4,104	4,082	4,248	2,743	2,695	2,634	11	12	12	49	46	45
Rock Island	23,975	23,882	23,552	29,290	29,268	29,273	87	99	92	103	108	105
Saline	8,769	8,756	8,784	7,102	7,094	7,086	19	20	19	59	58	58
Sangamon	30,684	30,665	30,351	24,407	24,051	24,237	68	69	63	83	81	78
Schuyler	2,642½	2,635	2,620½	2,459½	2,442	2,443½	3	4½	3	29	29½	28
Scott	2,093	2,084	2,100	1,787	1,777	1,759	4	4	4	4	3	5
Shelby	5,787	5,735	5,826	5,739	5,567	5,572	11	11	11	97	97	95
Stark	2,970	2,942	2,940	1,318½	1,319½	1,308	2	2	2	2	2	2
St. Clair	32,143	32,097	32,282	43,951	43,536	43,542	197	201	199	90	90	92
Stephenson	11,664	11,564	11,594	7,252	7,104	7,075	57	59	55	39	37	34
Tazewell	11,786	11,367	11,396	13,130	13,174	12,927	36	38	39	44	44	47
Union	3,887	3,869	3,927	4,295	4,287	4,253	19	19	18	22	21	21
Vermilion	19,641	19,546	19,461	16,532	16,411	16 429	48	47	48	182	178	199
Wabash	3,228	3,211	3,253	2,864	2,847	2,822	12	12	13	52	57	53
Warren	6,773	6,773	6,739	3,578	3,544	3,574	10	10	9	28	28	28
Washington	5,209	5,198	5,267	2,592	2,580	2,550	6	8	6	24	22	23
Wayne	5,310	5,293	5,307	3,906	3,869	3,853	17	18	17	36	35	33
White	4,754	4,723	4,629	4,914	4,544	4,533	8	9	9	60	59	59
Whiteside	13,910	13,797	13,731	5,163	5,102	5,127	78	73	73	35	36	36
Will	29,752	29,565	29,359	24,923	24,664	24,789	205	205	200	41	40	39
Williamson	11,944	11,872	11,944	9,352	9,293	9,250	22	22	26	67	68	66
Winnebago	30,443	30,016	29,796	25,023	24,873	24,986	144	172	143	94	98	95
Woodford	6,041	5,987	6,009	3,260	3,263	3,233	4	4	4	33	34	33
Down State	974,090½	964,946½	965,422½	739,607½	732,607	731,907	3,186	3,283½	3,155	4,247	4,267½	4,212
Cook County	925,405	923,513	897,365	1,205,126	1,191,143	1,209,131	3,859	3,986	3,651	1,709	1,816	1,654
Total	1,899,495½	1,888,459½	1,862,787½	1,944,733½	1,923,750	1,941,038	7,045	7,269½	6,806	5,956	6,083½	5,866

VOTE FOR REPRESENTATIVES IN CONGRESS, STATE AT LARGE—NOV. 7, 1944

Counties.	Plurality.		Republican.	Democratic.	Socialist Labor.	Prohibition.
			Stephen A. Day.	Emily Taft Douglas.	Walter Klobuchar.	Elizabeth Stephens Carr.
Adams	D	557	13,329	13,886	46	46
Alexander	R	180	4,630	4,450	39	24
Bond	R	1,282	3,732	2,450	16	131
Boone	R	3,576	5,516	1,940	7	10
Brown	D	214	1,598	1,812	----------	11
Bureau	R	4,525	11,307	6,782	20	16
Calhoun	R	617	1,790	1,173	4	8
Carroll	R	3,059	5,574	2,515	9	9
Cass	D	1,191	3,050	4,241	7	23
Champaign	R	3,255	16,746	13,491	74	68
Christian	D	2,110	7,613	9,723	16	57
Clark	R	1,547	5,126	3,579	11	30
Clay	R	770	4,226	3,456	25	45
Clinton	R	2,359	6,055	3,696	11	31
Coles	R	159	8,909	8,750	5	40
Cook (see below).						
Crawford	R	1,273	5,762	4,489	9	54
Cumberland	R	205	2,593	2,388	4	12
DeKalb	R	5,751	11,536	5,785	13	22
DeWitt	R	617	4,369	3,752	16	41
Douglas	R	1,152	4,462	3,310	4	17
DuPage	R	19,484	39,174	19,690	100	60
Edgar	R	1,388	6,411	5,023	15	20
Edwards	R	1,672	2,802	1,130	6	26
Effingham	R	184	4,778	4,594	21	39
Fayette	R	653	5,941	5,288	13	93
Ford	R	2,914	5,138	2,224	7	10
Franklin	D	624	10,802	11,426	53	85
Fulton	R	1,350	10,396	9,046	89	68
Gallatin	D	175	1,956	2,131	24	22
Greene	D	369	3,746	4,115	7	19
Grundy	R	2,574	5,894	3,320	12	7
Hamilton	R	502	3,367	2,865	19	27
Hancock	R	2,248	7,568	5,320	4	40
Hardin	R	636	1,985	1,349	9	14
Henderson	R	1,036	2,536	1,500	2	7
Henry	R	2,956	12,110	9,154	45	26
Iroquois	R	5,240	10,103	4,863	35	41
Jackson	R	2,664	9,464	6,800	13	35
Jasper	R	127	3,260	3,133	4	22
Jefferson	D	733	7,360	8,093	17	77
Jersey	R	451	3,258	2,807	6	17
JoDaviess	R	3,027	6,188	3,161	16	16
Johnson	R	1,755	3,207	1,452	2	8
Kane	R	15,902	37,980	22,078	108	43
Kankakee	R	4,815	15,064	10,249	14	58
Kendall	R	2,316	3,863	1,547	4	4
Knox	R	4,908	14,980	10,072	50	43
Lake	R	8,843	33,647	24,804	108	40
LaSalle	R	7,048	26,705	19,657	93	67
Lawrence	R	1,167	5,051	3,884	5	90
Lee	R	5,137	9,924	4,787	8	11
Livingston	R	5,841	11,881	6,040	16	25
Logan	R	2,096	7,119	5,025	4	18
Macon	D	7,105	16,607	23,712	32	112

VOTE FOR REPRESENTATIVES IN CONGRESS, STATE AT LARGE—NOV 7, 1944—Concluded

Counties.	Plurality.		Republican.	Democratic.	Socialist Labor.	Prohibition.
			Stephen A. Day.	Emily Taft Douglas.	Walter Klobuchar.	Elizabeth Stephens Carr.
Macoupin	D	1,108	10,727	11,835	69	55
Madison	D	11,047	26,898	37,945	227	100
Marion	D	759	8,765	9,524	18	107
Marshall	R	1,470	4,051	2,581	2	5
Mason	D	147	3,334	3,481	7	9
Massac	R	2,121	3,720	1,599	46	14
McDonough	R	4,131	8,628	4,497	9	72
McHenry	R	9,607	14,759	5,152	24	17
McLean	R	3,912	17,941	14,029	59	79
Menard	R	560	2,686	2,126	5	12
Mercer	R	1,974	5,266	3,292	8	15
Monroe	R	1,943	3,913	1,970	7	1
Montgomery	R	535	8,420	7,885	72	85
Morgan	R	563	7,857	7,294	13	15
Moultrie	R	123	2,957	2,834	3	41
Ogle	R	6,226	10,043	3,817	23	38
Peoria	D	4,898	27,682	32,580	123	76
Perry	R	1,391	5,997	4,606	5	22
Piatt	R	645	3,463	2,818	12	19
Pike	D	732	5,133	5,865	10	55
Pope	R	1,428	2,212	784	20	12
Pulaski	R	881	3,054	2,173	17	12
Putnam	R	567	1,435	868	5	3
Randolph	R	735	6,908	6,173	11	26
Richland	R	1,214	4,095	2,881	12	46
Rock Island	D	6,132	24,209	30,341	84	93
Saline	R	1,471	8,718	7,247	17	56
Sangamon	D	6,302	24,951	31,253	65	70
Schuyler	R	114	2,614	2,500	5	27
Scott	R	116	1,997	1,881	4	5
Shelby	D	533	5,612	6,145	17	93
Stark	R	1,273	2,801	1,528	2	2
St. Clair	D	13,503	31,665	45,168	196	94
Stephenson	R	1,893	10,538	8,645	60	38
Tazewell	D	5,400	9,913	15,313	38	44
Union	D	371	3,931	4,302	18	21
Vermilion	R	2,768	19,664	16,896	46	173
Wabash	R	299	3,232	2,933	13	50
Warren	R	2,693	6,554	3,861	8	26
Washington	R	2,548	5,195	2,647	4	23
Wayne	R	1,291	5,291	4,000	20	36
White	R	81	4,758	4,677	9	60
Whiteside	R	8,562	13,891	5,329	75	37
Will	R	1,986	28,447	26,461	204	41
Williamson	R	2,442	11,934	9,492	23	68
Winnebago	R	1,538	28,731	27,193	132	83
Woodford	R	2,368	5,866	3,498	4	31
Down State	R	146,720	938,644	791,924	3,148	4,092
Cook County	D	337,955	900,874	1,238,829	3,440	1,706
Total	D	191,235	1,839,518	2,030,753	6,588	5,798

Counties carried, Mr. Day, 80; Mrs. Douglas, 22.

VOTE ON PROPOSED AMENDMENT TO SECTION 8 OF ARTICLE X OF THE CONSTITUTION OF ILLINOIS—NOV. 7, 1944

Counties.	Yes.	No.	Counties.	Yes.	No.
Adams	5,719	5,585	Macon	10,418	6,248
Alexander	1,002	600	Macoupin	5,050	5,058
Bond	1,189	1,210	Madison	11,184	10,602
Boone	2,134	1,886	Marion	3,358	3,157
Brown	791	394	Marshall	2,135	2,070
Bureau	4,609	3,305	Mason	1,775	2,137
Calhoun	415	156	Massac	580	632
Carroll	2,964	1,039	McDonough	3,042	2,235
Cass	2,108	5,515	McHenry	6,599	3,642
Champaign	8,347	6,151	McLean	9,219	7,681
Christian	4,832	4,976	Menard	1,185	930
Clark	1,548	1,655	Mercer	2,391	1,584
Clay	1,638	2,009	Monroe	1,964	1,646
Clinton	2,146	1,462	Montgomery	3,229	2,269
Coles	3,484	4,356	Morgan	4,096	3,336
Cook (see below).			Moultrie	1,428	775
Crawford	3,106	2,057	Ogle	3,250	2,223
Cumberland	898	527	Peoria	15,858	16,673
DeKalb	4,764	3,919	Perry	1,287	2,271
DeWitt	2,703	2,641	Piatt	1,630	1,483
Douglas	1,659	1,247	Pike	2,134	1,986
DuPage	25,195	18,465	Pope	468	475
Edgar	3,227	5,131	Pulaski	818	936
Edwards	908	481	Putnam	811	275
Effingham	1,772	1,864	Randolph	3,851	2,232
Fayette	2,774	1,347	Richland	1,496	1,662
Ford	2,486	1,162	Rock Island	8,643	6,542
Franklin	1,863	2,514	Saline	2,625	2,260
Fulton	5,263	3,781	Sangamon	9,905	13,025
Gallatin	544	419	Schuyler	1,733	1,670
Greene	1,441	1,345	Scott	980	592
Grundy	1,839	2,373	Shelby	2,177	1,673
Hamilton	596	539	Stark	1,478	682
Hancock	3,040	2,280	St. Clair	14,027	11,539
Hardin	416	253	Stephenson	5,265	3,807
Henderson	1,204	677	Tazewell	3,954	5,687
Henry	6,558	4,311	Union	1,144	413
Iroquois	3,821	3,132	Vermilion	7,814	8,487
Jackson	3,306	1,401	Wabash	926	805
Jasper	1,184	1,492	Warren	2,498	2,719
Jefferson	2,468	1,837	Washington	2,229	2,071
Jersey	1,222	485	Wayne	1,880	942
JoDaviess	3,108	1,293	White	982	1,421
Johnson	457	475	Whiteside	4,498	2,966
Kane	14,323	12,336	Will	11,086	11,325
Kankakee	7,224	6,003	Williamson	2,311	1,416
Kendall	2,006	986	Winnebago	13,415	12,668
Knox	6,778	4,032	Woodford	2,920	1,363
Lake	22,605	14,184			
LaSalle	10,505	10,659	Down State	409,409	343,616
Lawrence	1,234	1,287	Cook County	488,698	310,261
Lee	3,791	2,724			
Livingston	4,868	3,532	Total	898,107	653,877
Logan	3,581	1,835			

VOTE ON PROPOSED AMENDMENT TO SECTION 10 OF GENERAL BANKING LAW—NOV. 7, 1944

Counties.	Yes.	No.	Counties.	Yes.	No.
Adams	6,550	3,850	Macon	11,149	4,126
Alexander	1,269	325	Macoupin	5,140	3,914
Bond	1,251	1,051	Madison	11,448	6,711
Boone	2,309	1,366	Marion	3,802	1,819
Brown	786	233	Marshall	2,109	1,809
Bureau	6,180	1,356	Mason	1,897	1,679
Calhoun	334	138	Massac	469	353
Carroll	2,498	659	McDonough	3,080	1,513
Cass	1,958	727	McHenry	7,114	1,875
Champaign	9,671	3,217	McLean	9,524	5,259
Christian	3,397	3,955	Menard	1,398	565
Clark	1,633	1,160	Mercer	2,480	1,073
Clay	1,186	1,920	Monroe	1,593	1,233
Clinton	1,621	1,303	Montgomery	3,065	1,841
Coles	3,663	3,458	Morgan	4,346	2,487
Cook (see below).			Moultrie	1,309	626
Crawford	2,762	1,846	Ogle	3,653	1,076
Cumberland	766	365	Peoria	17,372	11,303
DeKalb	5,478	1,892	Perry	1,183	1,873
DeWitt	2,484	2,289	Piatt	2,308	752
Douglas	2,080	636	Pike	2,225	1,059
DuPage	25,814	12,997	Pope	332	417
Edgar	3,351	4,306	Pulaski	771	784
Edwards	691	277	Putnam	857	139
Effingham	1,750	1,647	Randolph	2,957	2,213
Fayette	2,342	998	Richland	1,746	1,019
Ford	2,629	691	Rock Island	9,948	3,916
Franklin	1,712	1,825	Saline	1,970	1,952
Fulton	5,166	2,958	Sangamon	12,031	9,377
Gallatin	524	355	Schuyler	1,461	1,582
Greene	1,301	1,166	Scott	935	348
Grundy	2,092	1,712	Shelby	2,013	1,473
Hamilton	455	405	Stark	1,670	357
Hancock	3,379	1,450	St. Clair	14,276	8,421
Hardin	292	220	Stephenson	6,776	1,757
Henderson	1,445	333	Tazewell	5,311	3,561
Henry	6,532	3,411	Union	1,060	261
Iroquois	4,141	1,921	Vermilion	8,226	5,530
Jackson	2,659	934	Wabash	776	622
Jasper	941	1,024	Warren	3,079	1,516
Jefferson	1,651	1,775	Washington	2,166	1,930
Jersey	1,167	397	Wayne	1,850	663
JoDaviess	2,893	720	White	770	506
Johnson	403	340	Whiteside	4,348	1,569
Kane	16,599	7,172	Will	12,613	7,848
Kankakee	6,653	4,979	Williamson	2,130	993
Kendall	1,903	791	Winnebago	15,970	6,748
Knox	7,848	2,427	Woodford	2,605	914
Lake	23,117	8,611			
LaSalle	13,398	5,989	Down State	430,521	228,653
Lawrence	1,232	903	Cook County	542,638	206,114
Lee	4,054	1,725			
Livingston	5,808	2,086	Total	973,159	434,767
Logan	3,392	1,000			

VOTE FOR CLERK OF THE APPELLATE COURT—NOV. 7, 1944

1st District—Cook County

Herbert G. Immenhausen, Rep. 930,105 Sheldon W. Govier, Dem. 1,198,662
Mr. Govier's plurality 268,457

2nd District

Counties.	Plurality.		Republican. Justus L. Johnson.	Democratic. David P. Scobie.
Boone	R	3,733	5,573	1,840
Bureau	R	5,268	11,661	6,393
Carroll	R	3,453	5,724	2,271
DeKalb	R	6,904	11,987	5,083
DuPage	R	25,975	42,110	16,135
Grundy	R	3,072	6,081	3,009
Henderson	R	1,236	2,627	1,391
Henry	R	5,287	13,190	7,903
Iroquois	R	5,715	10,289	4,574
JoDaviess	R	3,380	6,317	2,937
Kane	R	19,842	39,618	19,776
Kankakee	R	5,042	15,027	9,985
Kendall	R	2,635	4,014	1,379
Knox	R	7,007	15,844	8,837
Lake	R	13,202	35,401	22,199
LaSalle	R	9,363	27,559	18,196
Lee	R	5,695	10,110	4,415
Livingston	R	6,368	12,039	5,671
Marshall	R	1,743	4,173	2,430
McHenry	R	10,369	15,018	4,649
Mercer	R	2,537	5,518	2,981
Ogle	R	6,969	10,321	3,352
Peoria	R	6,490	32,580	26,090
Putnam	R	718	1,505	787
Rock Island	D	4,890	24,132	29,022
Stark	R	1,709	2,995	1,286
Stephenson	R	5,042	11,925	6,883
Warren	R	3,369	6,851	3,482
Whiteside	R	14,142	14,142	----------
Will	R	5,665	30,089	24,424
Winnebago	R	6,461	30,838	24,377
Woodford	R	4,903	6,107	3,204
Total	R	196,404	471,365	274,961

3rd District

Counties.	Republican. Robert L. Conn.	Counties.	Republican. Robert L. Conn.
Adams	14,464	Macoupin	11,631
Brown	1,584	Mason	3,706
Calhoun	1,811	McDonough	8,919
Cass	3,462	McLean	19,428
Champaign	18,838	Menard	2,981
Christian	8,675	Montgomery	9,002
Clark	5,208	Morgan	8,797
Coles	9,207	Moultrie	3,099
Cumberland	2,653	Piatt	3,864
DeWitt	4,717	Pike	5,392
Douglas	4,652	Sangamon	31,325
Edgar	6,675	Schuyler	2,714
Ford	5,349	Scott	2,098
Fulton	10,923	Shelby	6,072
Greene	3,951	Tazewell	12,334
Hancock	7,793	Vermilion	20,225
Jersey	3,436		
Logan	7,910		
Macon	20,995	Total	293,890

Scattering—Adams County, 1; Brown County, 101; Champaign County, 8; Clark County 1; Greene County, 179; Macoupin County, 2; Mason County, 1; McDonough County, 4; McLean County 1; Morgan County, 2; Sangamon County, 1; Schuyler County, 1; Vermilion County, 6.

VOTE FOR CLERK OF THE APPELLATE COURT—NOV. 7, 1944—Concluded

4th District

Counties.	Plurality.		Republican. Stanley B. Brown.	Democratic. David F. Mallett.
Alexander	R	308	4,653	4,345
Bond	R	1,334	3,773	2,439
Clay	R	889	4,275	3,386
Clinton	R	2,181	5,894	3,713
Crawford	R	1,499	5,852	4,353
Edwards	R	1,737	2,817	1,080
Effingham	R	561	4,892	4,331
Fayette	R	931	6,040	5,109
Franklin	R	282	11,254	10,972
Gallatin	D	157	1,961	2,118
Hamilton	R	522	3,353	2,831
Hardin	R	666	1,991	1,325
Jackson	R	3,317	9,685	6,368
Jasper	R	238	3,295	3,057
Jefferson	D	584	7,644	8,228
Johnson	R	1,768	3,201	1,433
Lawrence	R	1,204	5,017	3,813
Madison	D	8,670	27,754	36,424
Marion	D	737	8,716	9,453
Massac	R	2,115	3,712	1,597
Monroe	R	1,983	3,923	1,940
Perry	R	1,612	6,083	4,471
Pope	R	1,425	2,209	784
Pulaski	R	918	3,054	2,136
Randolph	R	1,545	7,298	5,753
Richland	R	1,468	4,187	2,719
Saline	R	1,720	8,794	7,074
St. Clair	D	13,029	31,642	44,671
Union	D	323	3,941	4,264
Wabash	R	399	3,269	2,870
Washington	R	2,628	5,227	2,599
Wayne	R	1,441	5,325	3,884
White	R	213	4,805	4,592
Williamson	R	2,686	11,991	9,305
Total	R	14,090	227,527	213,437

VOTE FOR REPRESENTATIVES IN THE 79TH CONGRESS—NOV. 7, 1944

1st District—Cook County.

William E. King, Rep 26,204
William L. Dawson, Dem 42,713
Mr. Dawson's plurality 16,509

2d District—Cook County.

Thomas J. Downs, Rep 138,579
William A. Rowan, Dem 186,089
Mr. Rowan's plurality 47,510

3d District—Cook County.

Fred E. Busbey, Rep 146,961
Edward A. Kelly, Dem 158,944
Mr. Kelly's plurality 11,983

4th District—Cook County.

Leo J. Kozicki, Rep 19,346
Martin Gorski, Dem 79,243
Mr. Gorski's plurality 59,897

5th District—Cook County.

Max Price, Rep 11,929
Adolph J. Sabath, Dem 38,370
Mr. Sabath's plurality 26,441

6th Dstrict—Cook County.

Charles J. Anderson, Jr., Rep 140,069
Thomas J. O'Brien, Dem 211,056
Iva J. Henderson 1,414
Mr. O'Brien's plurality 70,987

7th District—Cook County.

Charles H. Garland, Rep 217,207
William W. Link, Dem 261,473
Mr. Link's plurality 44,266

8th District—Cook County.

John F. Uczciwek, Rep 10,474
Thomas S. Gordon, Dem 39,866
Mr. Gordon's plurality 29,392

9th District—Cook County.

Charles S. Dewey, Rep 54,698
Alexander J. Resa, Dem 61,168
Mr. Resa's plurality 6,470

VOTE FOR REPRESENTATIVES IN THE 79TH CONGRESS—NOV. 7, 1944 —Continued

10th District

Counties.	Plurality.		Ralph E. Church, Rep.	Curtis D. MacDougall, Dem.
Cook	R	29,018	158,857	129,839
Lake	R	11,286	35,091	23,805
Total	R	40,304	193,948	153,644

11th District

Counties.	Plurality.		Chauncey W. Reed, Rep.	Otto Joseph Hruby, Jr., Dem.
DuPage	R	26,147	42,511	16,364
Kane	R	19,973	39,859	19,886
McHenry	R	10,568	15,206	4,638
Will	R	6,080	30,488	24,408
Total	R	62,768	128,064	65,296

12th District

Counties.	Plurality.		Noah M. Mason, Rep.	Herbert J. Max, Dem.
Boone	R	3,408	5,299	1,891
DeKalb	R	6,924	12,082	5,158
Grundy	R	3,095	6,139	3,044
Kendall	R	2,536	3,972	1,436
LaSalle	R	10,026	28,337	18,311
Winnebago	R	5,003	30,399	25,396
Total	R	30,992	86,228	55,236

13th District

Counties.	Plurality.		Leo E. Allen, Rep.	Garret J. Schutt, Dem.
Carroll	R	3,642	5,919	2,277
JoDaviess	R	3,580	6,551	2,971
Lee	R	5,953	10,331	4,378
Ogle	R	7,264	10,603	3,339
Stephenson	R	4,186	11,697	7,511
Whiteside	R	9,265	14,271	5,006
Total	R	33,890	59,372	25,482

VOTE FOR REPRESENTATIVES IN THE 79TH CONGRESS—NOV. 7, 1944 —Continued

14th District

Counties.	Plurality.		Anton J. Johnson, Rep.	Carl M. Seaberg, Dem.
Hancock	R	2,729	7,799	5,070
Henderson	R	1,223	2,631	1,408
McDonough	R	4,701	8,964	4,263
Mercer	R	2,457	5,517	3,060
Rock Island	D	5,311	24,054	29,365
Warren	R	3,254	6,847	3,593
Total	R	9,053	55,812	46,759

15th District

Counties.	Plurality.		Robert B. Chiperfield, Rep.	Ray Simpkins, Dem.
Adams	R	2,938	15,126	12,188
Fulton	R	2,713	11,195	8,482
Henry	R	5,393	13,319	7,926
Knox	R	6,805	15,930	9,125
Schuyler	R	416	2,788	2,372
Total	R	18,265	58,358	40,093

16th District

Counties.	Plurality.		Everett M. Dirksen, Rep.	M. R. Clark, Dem.
Bureau	R	5,844	12,098	6,254
Marshall	R	2,101	4,406	2,305
Peoria	R	8,887	35,231	26,344
Putnam	R	747	1,529	782
Stark	R	1,832	3,094	1,262
Tazewell	R	2,111	13,943	11,832
Total	R	21,522	70,301	48,779

17th District

Counties.	Plurality.		Leslie C. Arends, Rep.	Ruth G. Fillingham, Dem.
Ford	R	3,587	5,506	1,919
Livingston	R	6,867	12,468	5,601
Logan	R	4,227	8,300	4,073
McLean	R	8,109	20,132	12,023
Woodford	R	3,184	6,300	3,116
Total	R	25,974	52,706	26,732

VOTE FOR REPRESENTATIVES IN THE 79TH CONGRESS—NOV. 7, 1944 —Continued

18th District

Counties.	Plurality.		Jessie Sumner, Rep.	Carl B. Jewell, Dem.
Clark	R	1,574	5,156	3,582
Cumberland	R	276	2,629	2,353
Edgar	R	1,507	6,490	4,983
Iroquois	R	5,536	10,439	4,903
Kankakee	R	4,104	14,837	10,733
Vermilion	R	1,280	19,066	17,786
Total	R	14,277	58,617	44,340

19th District

Counties.	Plurality.		Rolla C. McMillen, Rep.	George M. Brown, Dem.
Champaign	R	6,918	18,381	11,463
Coles	R	734	9,103	8,369
DeWitt	R	1,166	4,640	3,474
Douglas	R	1,489	4,615	3,126
Macon	R	1,867	21,076	19,209
Moultrie	R	450	3,100	2,650
Piatt	R	1,713	3,996	2,283
Shelby	R	358	6,031	5,673
Total	R	14,695	70,942	56,247

20th District

Counties.	Plurality.		Sid Simpson, Rep.	Don Irving, Dem.
Brown	D	272	1,579	1,851
Calhoun	R	790	1,913	1,123
Cass	R	245	3,798	3,553
Greene	R	1,574	4,859	3,285
Jersey	R	1,112	3,621	2,509
Mason	R	537	3,658	3,121
Menard	R	1,101	2,945	1,844
Morgan	R	2,480	8,861	6,381
Pike	D	148	5,522	5,670
Scott	R	411	2,166	1,755
Total	R	7,830	38,922	31,092

21st District

Counties.	Plurality.		Evan Howell, Rep.	Thomas L. Jarrett, Dem.
Christian	R	730	9,010	8,280
Macoupin	R	835	11,837	11,002
Montgomery	R	1,991	9,154	7,163
Sangamon	R	9,273	32,878	23,605
Total	R	12,829	62,879	50,050

VOTE FOR REPRESENTATIVES IN THE 79TH CONGRESS—NOV. 7, 1944 —Concluded

22d District

Counties.	Plurality.		Calvin D. Johnson, Rep.	Melvin Price, Dem.
Bond	R	1,425	3,850	2,425
Madison	D	4,920	30,250	35,170
Monroe	R	2,076	4,000	1,924
St. Clair	D	4,038	37,173	41,211
Washington	R	2,762	5,343	2,581
Total	D	2,695	80,616	83,311

23d District

Counties.	Plurality.		Charles W. Vursell, Rep.	J. E. McMackin, Dem.
Clinton	R	2,715	6,326	3,611
Crawford	R	1,630	5,942	4,312
Effingham	R	741	5,056	4,315
Fayette	R	995	6,118	5,123
Jasper	R	330	3,373	3,043
Jefferson	D	282	7,644	7,926
Lawrence	R	1,321	5,095	3,774
Marion	R	38	9,432	9,394
Richland	R	1,758	4,374	2,616
Wabash	R	509	3,352	2,843
Total	R	9,755	56,712	46,957

24th District

Counties.	Plurality.		James V. Heidinger, Rep.	Early C. Phelps, Dem.
Clay	R	968	4,360	3,392
Edwards	R	1,711	2,862	1,151
Gallatin	D	230	1,953	2,183
Hamilton	R	324	3,338	3,014
Hardin	R	640	1,998	1,358
Johnson	R	1,755	3,220	1,465
Massac	R	2,098	3,738	1,640
Pope	R	1,427	2,230	803
Saline	R	1,559	8,799	7,240
Wayne	R	1,689	5,569	3,880
White	R	178	4,860	4,682
Total	R	12,119	42,927	30,808

25th District

Counties.	Plurality.		C. W. "Runt" Bishop, Rep.	Kent E. Keller, Dem.
Alexander	D	22	4,604	4,626
Franklin	D	228	11,175	11,403
Jackson	R	2,738	9,570	6,832
Perry	R	1,399	6,088	4,689
Pulaski	R	844	3,061	2,217
Randolph	R	1,082	7,188	6,106
Union	D	325	4,014	4,339
Williamson	R	2,044	11,972	9,928
Total	R	7,532	57,672	50,140

VOTE FOR STATE SENATOR—NOV. 7, 1944

2d District—Cook County.

Anthony Fosco, Rep	9,558
Frank Ryan, Dem	21,677
Mr. Ryan's plurality	12,119

4th District—Cook County.

Robert W. Schulze, Rep	15,416
Frank McDermott, Dem	60,409
Mr. McDermott's plurality	44,993

6th District—Cook County.

William G. Knox, Rep	104,244
Jerome Huppert, Dem	76,243
Mr. Knox's plurality	28,001

8th District

Counties.	Plurality.		Ray Paddock, Rep.	Charles F. Hayes, Dem.
Boone	R	3,677	5,549	1,872
Lake	R	14,042	36,099	22,057
McHenry	R	10,063	14,918	4,855
Total	R	27,782	56,566	28,784

10th District

Counties.	Plurality.		Charles W. Baker, Rep.	Jasper St. Angel, Dem.
Ogle	R	7,342	10,636	3,294
Winnebago	R	7,808	31,853	24,045
Total	R	15,150	42,489	27,339

12th District

Counties.	Plurality.	Edward E. Laughlin, Rep.
Carroll		5,775
JoDaviess		6,445
*Stephenson		12,685
Total		24,905

* Scattering—Stephenson County, 2.

14th District

Counties.	Plurality.		Merritt J. Little, Rep.	James T. Walsh, Dem.
Kane	R	19,432	39,555	20,123
Kendall	R	2,571	3,972	1,401
Total	R	22,003	43,527	21,524

VOTE FOR STATE SENATOR—NOV. 7, 1944—Continued

16th District

Counties.	Plurality.		Simon E. Lantz, Rep.	Dr. H. A. Von Ruden, Dem.
Livingston	R	5,823	11,893	6,070
Marshall	R	1,902	4,264	2,362
Putnam	R	719	1,504	785
Woodford	R	3,153	6,307	3,154
Total	R	11,597	23,968	12,371

18th District

Counties.	Plurality.		Clyde C. Trager, Rep.	Thomas E. Madden, Dem.
Peoria	R	1,735	31,510	29,775

20th District

Counties.	Plurality.		Louis E. Beckman, Rep.	Fred G. Blasingham, Dem.
Grundy	R	2,615	5,881	3,266
Iroquois	R	5,986	10,461	4,475
Kankakee	R	6,159	15,868	9,709
Total	R	14,760	32,210	17,450

22d District

Counties.	Plurality.		Hugh M. Luckey, Rep.	Chas. J. Mayer, Dem.
Edgar	R	1,838	6,604	4,766
Vermilion	R	3,897	20,217	16,320
Total	R	5,735	26,821	21,086

24th District

Counties.	Plurality.		Everett R. Peters, Rep.	Hugh M. Rigney, Dem.
Champaign	R	7,063	18,530	11,467
Moultrie	R	298	3,037	2,739
Piatt	R	1,409	3,822	2,413
Total	R	8,770	25,389	16,619

VOTE FOR STATE SENATOR—NOV. 7, 1944—Continued

26th District

Counties.	Plurality.		Wilbur J. Cash, Rep.	Charles E. Crumbaugh, Dem.
Ford	R	3,303	5,318	2,015
McLean	R	7,079	19,530	12,451
Total	R	10,382	24,848	14,466

28th District

Counties.	Plurality.		Lawrence Rotz, Rep.	Kenneth Evans, Dem.
DeWitt	R	1,149	4,619	3,470
Logan	R	3,148	7,669	4,521
Macon	R	2,100	21,373	19,273
Total	R	6,397	33,661	27,264

30th District

Counties.	Plurality.		Paul P. Schermer, Rep.	Martin B. Lohmann, Dem.
Brown	D	179	1,556	1,735
Cass	D	749	3,236	3,985
Mason	R	13	3,432	3,419
Menard	R	954	2,864	1,910
Schuyler	R	100	2,611	2,511
Tazewell	D	2,383	11,661	14,044
Total	D	2,244	25,360	27,604

31st District—Cook County
(To fill vacancy)

Edward P. Saltiel, Rep. 73,700 Albert L. Schwartz, Dem. 77,581

Mr. Schwartz's plurality 3,881

32d District

Counties.	Plurality.		T. Mac Downing, Rep.	James C. Mayor, Dem.
Hancock	R	2,275	7,534	5,259
McDonough	R	4,844	9,026	4,182
Warren	R	3,361	6,866	3,505
Total	R	10,480	23,426	12,946

VOTE FOR STATE SENATOR—NOV. 7, 1944—Continued

34th District

Counties.	Plurality.		Robert W. Lyons, Rep.	W. E. (Bill) Hill, Dem.
Clark	R	1,690	5,173	3,483
Coles	R	828	9,251	8,423
Douglas	R	1,615	4,681	3,066
Total	R	4,133	19,105	14,972

36th District

Counties.	Plurality.		Frank J. Dick, Rep.	Edward P. Allen, Dem.
Adams	R	1,968	14,926	12,958
Calhoun	R	651	1,802	1,151
Pike	D	286	5,346	5,632
Scott	R	335	2,104	1,769
Total	R	2,668	24,178	21,510

37th District
(To fill vacancy)

Counties.	Plurality.		Frederick W. Rennick, Rep.	L. D. Spaulding, Jr., Dem.
Bureau	R	5,027	11,710	6,683
Henry	R	5,418	13,284	7,866
Stark	R	1,859	3,094	1,235
Total	R	12,304	28,088	15,784

38th District

Counties.	Plurality.		Rice W. Miller, Rep.	Dr. Frank A. Stewart, Dem.
Greene	R	13	3,915	3,902
Jersey	R	653	3,356	2,703
Macoupin	R	528	11,682	11,154
Montgomery	R	2,499	9,511	7,012
Total	R	3,693	28,464	24,771

40th District

Counties.	Plurality.		Henry D. Sparks, Rep.	John W. Fribley, Dem.
Christian	D	1,711	8,023	9,734
Cumberland	R	230	2,616	2,386
Fayette	R	831	6,034	5,203
Shelby	R	436	6,191	5,755
Total	D	214	22,864	23,078

VOTE FOR STATE SENATOR—NOV. 7, 1944—Continued

42nd District

Counties.	Plurality.		Ora A. Oldfield, Rep.	O. W. Wright, Dem.
Clay	R	892	4,274	3,382
Clinton	R	2,050	5,924	3,874
Effingham	R	306	4,786	4,480
Marion	D	663	8,916	9,579
Total	R	2,585	23,900	21,315

44th District

Counties.	Plurality.		R. G. Crisenberry, Rep.	Dean R. Hammack, Dem.
Jackson	R	3,636	9,903	6,267
Monroe	R	2,066	3,956	1,890
Perry	R	1,019	5,856	4,837
Randolph	R	1,417	7,278	5,861
Washington	R	2,614	5,226	2,612
Total	R	10,752	32,219	21,467

45th District
(To fill vacancy)

Counties.	Plurality.		D. Logan Giffin, Rep.	Samuel I. Gresham, Dem.
Morgan	R	2,141	8,546	6,405
Sangamon	R	6,495	31,158	24,663
Total	R	8,636	39,704	31,068

46th District

Counties.	Plurality.		Paul Broyles, Rep.	Frank Scherer, Dem.
Jasper	R	178	3,276	3,098
Jefferson	R	420	8,032	7,612
Richland	R	338	3,732	3,394
Wayne	R	1,560	5,349	3,789
Total	R	2,496	20,389	17,893

VOTE FOR STATE SENATOR—NOV. 7, 1944—Concluded

48th District

Counties.	Plurality.		George C. Armstrong, Rep.	R. Porter Kinney, Dem.
Crawford	R	1,471	5,833	4,362
Edwards	R	1,714	2,815	1,101
Gallatin	D	189	1,946	2,135
Hardin	R	653	1,990	1,337
Lawrence	R	1,407	5,155	3,748
Wabash	R	448	3,312	2,864
White	D	316	4,593	4,909
Total	R	5,188	25,644	20,456

50th District

Counties.	Plurality.		Homer Butler, Rep.	Bennett Tate, Dem.
Alexander	R	369	4,707	4,338
Franklin	D	345	11,035	11,380
Pulaski	R	889	3,037	2,148
Union	D	330	3,951	4,281
Williamson	R	3,215	12,480	9,265
Total	R	3,798	35,210	31,412

VOTE FOR REPRESENTATIVES IN THE 64TH GENERAL ASSEMBLY —NOV. 7, 1944

1st District—Cook County.

Edward A. Welters, Rep	18,088
Daniel M. Flanigan, Dem	17,841½
Corneal A. Davis, Dem	17,418
Ernest A. Greene	4,380½

2d District—Cook County.

James J. Adduci, Rep	27,710½
James J. Ryan, Dem	32,785½
Vito Marzullo, Dem	30,926½

3d District—Cook County.

Charles J. Jenkins, Rep	29,577½
Dudley S. Martin, Rep	26,631
George Garry Noonan, Dem	45,924½
Fred J. Smith, Dem	44,290

4th District—Cook County.

Michael A. Ruddy, Rep	44,576½
John C. Kluczynski, Dem	85,017½
John F. Boyle, Dem	81,254

5th District—Cook County.

Noble W. Lee, Rep	78,161
William A. Booker, Rep	71,121
Louis G. Berman, Dem	112,499½
Charles M. Skyles, Dem	104,643

6th District—Cook County.

W. Russell Arrington, Rep	143,151½
Stanley C. Armstrong, Rep	147,219
Charles H. Weber, Dem	137,730½
George H. Smith, Dem	109,951

7th District—Cook County.

Bernice T. Van der Vries, Rep	216,749
Frederick A. Virkus, Rep	199,917½
Emmett McGrath, Dem	249,572½

8th District

Counties.	Nick Keller, Rep.	Harold D. Kelsey, Rep.	Thomas A. Bolger, Dem.	Scattering.
Boone	7,881	7,821	474½	
Lake	54,975	50,775	60,668½	
McHenry	21,208½	21,451½	14,723½	7
Total	84,064½	80,047½	75,866½	7

VOTE FOR REPRESENTATIVES IN THE 64TH GENERAL ASSEMBLY —NOV. 7, 1944—Continued

9th District—Cook County

William S. Finucane, Rep	28,717	Peter P. Jezierny, Dem	58,037
		William J. Gormley, Dem	53,899

10th District

Counties.	David Hunter, Rep.	Carl A. Lagerstrom, Rep.	Delbert J. Hilvers, Dem.	Scattering.
Ogle	16,750½	14,385½	9,584½	2
Winnebago	50,510	42,854½	68,767½	
Total	67,260½	57,240	78,352	2

11th District—Cook County

David I. Swanson, Rep	137,716½	Michael E. Hannigan, Dem	153,304
Walter McAvoy, Rep	140,667	George A. Fitzgerald	142,807

12th District

Counties.	Marvin F. Burt, Rep.	Franklin U. Stransky, Rep.	Charles D. Franz, Dem.	Scattering.
Carroll	7,641½	10,189½	5,631	
JoDaviess	9,343½	9,756	8,245½	
Stephenson	19,151½	18,219½	19,073½	5½
Total	36,136½	38,165	32,950	5½

13th District—Cook County

Ragnar G. Nelson, Rep	139,373½	Adam S. Mioduski, Dem	164,413½
Edward Schneider, Rep	136,358	John G. Ryan, Dem	155,764

14th District

Counties.	Maud N. Peffers, Rep.	J. Lisle Laufer, Rep.	Leon M. Schuler, Dem.
Kane	57,956½	53,036½	58,461
Kendall	6,149	5,710½	3,836
Total	64,105½	58,747	62,297

15th District—Cook County

Joseph Zientek, Rep	13,775½	Edward J. Zeman, Dem	23,328½
		Matt Franz, Dem	22,885

VOTE FOR REPRESENTATIVES IN THE 64TH GENERAL ASSEMBLY —NOV. 7, 1944—Continued

16th District

Counties.	Calistus A. Bruer, Rep.	Rollie C. Carpenter, Rep.	James P. Lannon, Dem.	Scattering.
Livingston	18,008½	17,658	16,651½	
Marshall	6,421	6,369½	6,978	
Putnam	2,174	2,155	2,207	
Woodford	8,782	8,747½	7,814	1½
Total	35,385½	34,930	33,650½	1½

17th District—Cook County

Peter C. Granata, Rep	14,493	John D'Arco, Dem	14,510
		Andrew A. Euzzino, Dem	14,342½

18th District—Peoria County

August C. Grebe, Rep	49,486	Howard J. Gorman, Dem	67,981
Leo D. Crowley, Rep	47,080		

19th District—Cook County

Frank Houcek, Rep	153,421	John O. Hruby, Dem	205,545½
		John J. Gorman, Dem	203,872

20th District

Counties.	H. Victor McBroom, Rep.	Harry L. Topping, Rep.	Ben W. Alpiner, Dem.
Grundy	9,059½	9,356½	8,321
Iroquois	16,413	15,240	13,376
Kankakee	26,608	21,910	29,184
Total	52,080½	46,506½	50,881

21st District—Cook County

Robert Petrone, Rep	70,557	Edward J. McCabe, Dem	69,463
		Joseph L. Rategan, Dem	66,073

22d District

Counties.	John S. Lavezzi, Rep.	M. R. (Bob) Walker, Rep.	W. O. Edwards, Dem.	E. E. Wagner, Dem.
Edgar	9,303	9,715	8,237	6,293
Vermilion	30,483	28,355	27,663½	23,156
Total	39,786	38,070	35,900½	29,449

VOTE FOR REPRESENTATIVES IN THE 64TH GENERAL ASSEMBLY —NOV. 7, 1944—Continued

23d District—Cook County

William G. Thon, Rep	87,556½	Arthur M. Kaindl, Dem	110,752
Daniel A. Roberts, Rep	78,510½	Stanley A. Halick, Dem	104,161½

24th District

Counties.	Ora D. Dillavou, Rep.	Charles W. Clabaugh, Rep.	Tom M. Garman, Dem.	Scattering.
Champaign	28,775½	26,892	32,617	16
Moultrie	4,438	4,607½	7,605½	
Piatt	5,738	5,451½	6,354½	
Total	38,951½	36,951	46,577	16

25th District—Cook County

Elroy C. Sandquist, Rep	218,178½	Stanley R. Kosinski, Dem	252,764
Alden J. Cowen, Rep	192,694½	Jacob A. Mueller, Dem	238,314½

26th District

Counties.	Homer Caton, Rep.	Ben S. Rhodes, Rep.	Edward T. Kane, Dem.	Scattering.
Ford	8,212½	8,031	6,008½	
McLean	30,073½	29,452	36,956½	3
Total	38,286	37,483	42,965	3

27th District—Cook County

Joseph D. Day, Rep	8,377	A. L. Auth, Dem	14,316
		John C. Kuklinski, Dem	16,627
		Anthony C. Prusinski, Dem	18,494½

28th District

Counties.	Homer B. Harris, Rep.	Dan Dinneen, Rep.	Felix E. Wilson, Dem.	Paul H. Ferguson, Dem.
DeWitt	6,871½	6,488	7,218	3,967
Logan	16,301	9,012	6,444½	5,674½
Macon	30,139½	33,237½	28,518	31,040
Total	53,312	48,737½	42,180½	40,681½

VOTE FOR REPRESENTATIVES IN THE 64TH GENERAL ASSEMBLY —NOV. 7, 1944—Continued

29th District—Cook County

Paul J. Randolph, Rep.	25,105	Arthur J. Quinn, Dem.	23,786
Samuel L. Workman, Rep.	18,635½	Edward P. O'Grady, Dem.	22,916

30th District

Counties.	Robert H. Allison, Rep.	William G. Burnsmier, Rep.	Major T. Flowerree, Dem.	Doane G. Trone, Dem.	Scattering.
Brown	2,314	2,219	2,879½	2,472½	
Cass	5,352	4,748½	5,757½	5,468	
Mason	4,443½	6,106	6,277	3,854	1
Menard	4,104	4,222½	3,014½	259	
Schuyler	3,590	3,497½	2,925	5,382	
Tazewell	21,885	16,647	19,031	17,501	
Total	41,688½	37,440½	39,884½	37,236½	1

31st District—Cook County

George A. Williston, Rep.	104,887	Pierce L. Shannon, Dem.	121,467
George Walter Johnson, Rep.	101,466½	William J. Mullaley, Dem.	117,137

32d District

Counties.	Sam Schaumleffel, Rep.	Rollo R. Robbins, Rep.	Albert Salisbury, Dem.	Scattering.
Hancock	10,923½	11,313½	16,183	
McDonough	12,956	13,302½	11,694½	1½
Warren	11,831	9,475	10,289	
Total	35,710½	34,091	38,166	1½

33d District

Counties.	Clinton Searle, Rep.	Bertrand C. Schuemann, Rep.	Ora Smith, Dem.	Donald C. Teigland, Dem.
Henderson	3,571	3,576½	3,818	1,497
Mercer	8,105	7,662½	5,458½	4,117½
Rock Island	36,320	34,236½	43,388½	43,219½
Total	47,996	45,475½	52,665	48,834

34th District

Counties.	John W. Lewis, Jr., Rep.	George A. Jones, Rep.	J. S. Mundy, Dem.	G. O. Frazier, Dem.
Clark	10,109	5,400½	5,404	5,556
Coles	13,629½	12,164½	12,298	12,464½
Douglas	4,353	10,395½	4,578½	4,318½
Total	28,091½	27,960½	22,280½	22,339

VOTE FOR REPRESENTATIVES IN THE 64TH GENERAL ASSEMBLY —NOV. 7, 1944—Continued

35th District

Counties.	George B. Shaw, Rep.	George S. Brydia, Rep.	Henry J. White, Dem.	Scattering.
DeKalb	16,945½	16,517½	16,011½	
Lee	15,751½	14,406	14,212½	
Whiteside	20,180½	21,881	14,373½	4½
Total	52,877½	52,804½	44,597½	4½

36th District

Counties.	Henry F. Scarborough, Rep.	William F. Gibbs, Dem.	W. Roy Donohoo, Dem.
Adams	36,216½	22,698	17,852
Calhoun	4,765½	1,949½	1,969
Pike	10,760	7,294	7,794
Scott	4,137½	2,399	2,364½
Total	55,879½	34,340½	29,979½

37th District

Counties.	John T. Nowlan, Rep.	Orville G. Chapman, Rep.	Henry J. Knauf, Dem.	Scattering.
Bureau	17,218	16,963	20,769½	
Henry	20,406	18,377½	22,759½	11
Stark	4,715½	4,552	3,715	
Total	42,339½	39,892½	47,244	11

38th District

Counties.	William (Bill) Robison, Rep.	Ed Fellis, Rep.	Timothy C. Donnelly, Dem.	Rollins L. Scott, Dem.
Greene	5,298½	4,908	5,480	7,760½
Jersey	4,914	4,613½	3,908½	3,995½
Macoupin	18,894	14,843	18,175	15,019
Montgomery	12,271	15,885½	10,721	9,915½
Total	41,377½	40,250	38,284½	36,690½

39th District—LaSalle County

Fred J. Hart, Rep	43,499	Edward G. Hayne, Dem	31,273
J. Ward Smith, Rep	37,852	Vincent J. Dimond, Dem	31,272
		Scattering	8

VOTE FOR REPRESENTATIVES IN THE 64TH GENERAL ASSEMBLY —NOV. 7, 1944—Continued

40th District

Counties.	Will P. Welker, Rep.	Clifford C. Hunter, Rep.	Sam S. Lorton, Dem.	Carl H. Preihs, Dem.
Christian	10,634½	14,494½	10,907	16,158
Cumberland	3,940	3,722½	3,682	3,145½
Fayette	12,563	6,552	8,128	7,214½
Shelby	9,241½	8,521	9,995	8,111
Total	36,379	33,290	32,712	34,629

41st District

Counties.	Lottie Holman O'Neill, Rep.	Morton H. Hollingsworth, Rep.	J. Harold Downey, Dem.	Scattering.
DuPage	64,504½	57,054½	45,250½	
Will	46,510½	43,438½	73,341	
Total	111,015	100,493	118,591	

42d District

Counties.	R. J. Branson, Rep.	Paul Taylor, Dem.	Raymond O. Horn, Dem.	Scattering.
Clay	10,580	4,786	4,403	1½
Clinton	16,487	5,515	5,310	
Effingham	8,571	7,170	5,610	
Marion	17,096½	11,000½	11,337½	
Total	52,734½	28,471½	26,660½	1½

43d District

Counties.	Reed F. Cutler, Rep.	Kenneth J. Peel, Rep.	A. W. Ray, Dem.	Scattering.
Fulton	17,005	14,676	24,671	
Knox	23,185	24,506½	23,907½	37
Total	40,190	39,182½	48,578½	37

44th District

Counties.	Dr. Thos. J. Thornton, Rep.	W. J. McDonald, Rep.	A. A. (Boots) Brands, Dem.	W. H. Owen, Dem.
Jackson	12,614	17,045	9,263	9,303
Monroe	6,013	5,262	4,245½	2,446½
Perry	8,410	8,788	4,987½	8,940
Randolph	13,112	8,375½	11,215	7,564½
Washington	7,724	7,622	4,021	3,918
Total	47,873	47,092½	33,732	32,172

VOTE FOR REPRESENTATIVES IN THE 64TH GENERAL ASSEMBLY —NOV. 7, 1944—Continued

45th District

Counties.	Hugh Green, Rep.	William J. Lawler, Rep.	T. J. Sullivan, Dem.
Morgan	16,490½	10,966	15,991
Sangamon	49,976	46,673½	69,213½
Total	66,466½	57,639½	85,204½

46th District

Counties.	Leonard F. Samford, Rep.	Claude D. Travers, Rep.	Samuel Tilden Coffman, Dem.	Charles W. Creighton, Dem.
Jasper	4,507	4,674	4,521	4,208
Jefferson	10,728	10,194	14,414	9,410
Richland	4,395	10,622	3,565½	3,402½
Wayne	9,328½	6,886	4,661½	7,310
Total	28,958½	32,376	27,162	24,330½

47th District

Counties.	Milton "Mink" Mueller, Rep.	Schuyler B. Vaughan, Rep.	Lloyd "Curly" Harris, Dem.	James O. Monroe, Dem.
Bond	5,961½	6,005	3,574½	3,529
Madison	45,029	40,572	55,725	55,904
Total	50,990½	46,577	59,299½	59,433

48th District

Counties.	S. R. Stanley, Rep.	John R. Thompson, Rep.	Jesse Higgins, Dem.
Crawford	8,534½	8,453½	13,793
Edwards	4,035½	3,868½	3,255
Gallatin	2,609½	2,508½	4,322½
Hardin	2,635	2,593	2,939
Lawrence	6,783	8,901	10,912
Wabash	4,575	4,510	5,935
White	5,681½	5,282½	6,881
Total	34,854	36,117	48,037½

49th District—St. Clair County

Otis L. Miller, Rep	53,490½	Frank Holten, Dem	65,540
R. H. (Rudy) Huschle, Rep	51,325½	J. L. "Jack" Wellinghoff, Dem	66,075

VOTE FOR REPRESENTATIVES IN THE 64TH GENERAL ASSEMBLY —NOV. 7, 1944—Concluded

50th District

Counties.	Roy A. Gulley, Rep.	John E. Miller, Rep.	Herbert L. Upchurch, Dem.	H. E. Gill, Dem.
Alexander	6,091½	8,951	6,351½	5,719
Franklin	18,455	14,968½	18,701½	15,915½
Pulaski	4,193	4,310½	2,951	2,912
Union	5,931½	5,984½	6,541	6,609
Williamson	17,825½	17,686	14,211½	14,107½
Total	52,496½	51,900½	48,756	45,263

51st District

Counties.	W. B. Westbrook, Rep.	Abner Field, Rep.	Paul Powell, Dem.
Hamilton	4,586	4,473	7,750
Johnson	4,333	4,386½	3,592½
Massac	5,588½	5,747½	4,876
Pope	2,854½	2,978½	1,690
Saline	13,272½	13,277½	19,573
Total	30,634½	30,863	37,481½

VOTE FOR TRUSTEES OF THE EAST SIDE LEVEE AND SANITARY DISTRICT—NOV. 7, 1944

Counties.	Republican.					Democratic.				
	James S. Ledbetter.	Walter C. Boekenkroeger.	Cale Warfield.	Paul A. Hanna.	Walter R. Cavner.	Dan Foley.	Alvin G. Fields.	B. O. Cooper.	Harry C. Odum.	Kenneth T. Ogle.
Madison	5,827	5,737	6,097	5,771	5,917	10,972	10,980	10,867	11,130	11,058
St. Clair	15,100	15,635	14,638	15,447	14,569	27,716	27,380	27,314	26,577	26,524
Total	20,927	21,372	20,735	21,218	20,486	38,688	38,360	38,181	37,707	37,582

ILLINOIS PRIMARY ELECTION—APRIL 11, 1944

SUMMARY OF GENERAL VOTE

Office, party and candidates.		Down State.	Cook County.	Total.
PRESIDENT OF THE UNITED STATES.				
Democratic	Franklin D. Roosevelt	25,995	21,566	47,561
	Scattering	343		343
Republican	Douglas MacArthur	332,902	217,452	550,354
	Riley A. Bender	23,460	14,115	37,575
	Thomas Dewey	5,266	3,926	9,192
	Everett Dirksen	581		581
	John Bricker	148		148
	Harold E. Stassen	111		111
	Wendell Willkie	107		107
	Scattering	21		21
UNITED STATES SENATOR.				
Democratic	Scott W. Lucas	107,611	424,747	532,358
	Scattering	3		3
Republican	William J. Baker	36,275	21,055	57,330
	Richard J. Lyons	326,406	209,624	536,030
	Deneen A. Watson	49,216	35,788	85,004
	Scattering	4		4
GOVERNOR.				
Democratic	Thomas J. Courtney	104,153	426,981	531,134
	Scattering	1		1
Republican	Oscar E. Carlstrom	72,442	27,389	99,831
	Dwight H. Green	372,385	248,901	621,286
LIEUTENANT GOVERNOR.				
Democratic	Edward C. (Ted) Hunter	94,952	392,858	487,810
Republican	Hugh W. Cross	366,487	247,342	613,829
	Scattering	1		1
SECRETARY OF STATE.				
Democratic	Edward J. Barrett	102,670	403,029	505,699
	Scattering	1		1
Republican	Arnold P. Benson	231,839	169,201	401,040
	William G. Stratton	204,819	97,720	302,539
AUDITOR OF PUBLIC ACCOUNTS.				
Democratic	William Vicars	91,196	377,737	468,933
Republican	Arthur C. Lueder	359,756	246,775	606,531
STATE TREASURER.				
Democratic	Earl W. Merritt	93,204	378,090	471,294
Republican	Conrad F. Becker	244,638	177,698	422,336
	Walter W. Waite	79,880	37,626	117,506
	Taylor E. Wilhelm	57,054	30,737	87,791
	Scattering	1		1
ATTORNEY GENERAL.				
Democratic	Sveinbjorn Johnson	90,404	377,530	467,934
Republican	George F. Barrett	334,500	219,853	554,353
	Lloyd C. Moody	58,100	31,206	89,306
CLERK OF THE SUPREME COURT.				
Democratic	Casimir Griglik	87,867	377,530	465,397
Republican	Earle Benjamin Searcy	346,828	238,497	585,325

SUMMARY OF GENERAL VOTE—Concluded

Office, party and candidates.		Down State.	Cook County.	Total.
REPRESENTATIVE IN CONGRESS—STATE AT LARGE.				
Democratic	Emily Taft Douglas	90,427	384,268	474,695
	Scattering	4		4
Republican	Col. Edward Davis	113,258	88,012	201,270
	Stephen A. Day	278,308	166,932	445,240
TOTAL VOTE CAST.				
Democratic		139,563	495,924	635,487
Republican		489,169	304,029	793,198

VOTE FOR PRESIDENT OF THE UNITED STATES—ALL PARTIES—APRIL 11, 1944

	Democratic.		Republican.							
	Franklin D. Roosevelt.	Scattering.	Douglas MacArthur.	Riley A. Bender.	Thomas Dewey.	Everett Dirksen.	John Bricker.	Harold E. Stassen.	Wendell Willkie.	Scattering.
Adams	408	16	3,456	246	74				1	
Alexander	156		2,216	218	3					
Bond	108		1,440	102						
Boone	55	1	2,649	143	27		1	3	2	
Brown	9		402	27	4					
Bureau	273		3,567	173	33					
Calhoun	56	1	715	74						
Carroll	82		2,332	154	6					
Cass	30		1,051	56	34					
Champaign	504	22	5,538	398	281		4	12	4	4
Christian	396		2,423	203	310		10		7	
Clark	147		1,653	62	187		11			
Clay	191	1	1,486	94	2		2			
Clinton	143	4	1,257	205						
Coles	382		2,788	193						
Cook (See below).										
Crawford	159	5	1,958	109	10					
Cumberland	168		1,076	51	5					
DeKalb	153	2	3,943	211						
DeWitt	105	3	1,398	131	5		1			
Douglas	145		1,578	100	28					
DuPage	469	15	12,751	865	159		20	12	15	3
Edgar	227	12	2,912	98	15				1	
Edwards	47		1,309	71						
Effingham	257	4	2,165	108						
Fayette	251		2,236	95						
Ford	75	3	2,018	72	17		1	1		
Franklin	335		4,181	360	296					
Fulton	324	5	3,078	181	38	1	3	1		
Gallatin	120	4	742	44						
Greene	225	2	727	42	9					
Grundy	64		2,590	154	227					

VOTE FOR PRESIDENT OF THE UNITED STATES—ALL PARTIES—APRIL 11, 1944—Continued

	Democratic.		Republican.							
	Franklin D. Roosevelt.	Scattering.	Douglas MacArthur.	Riley A. Bender.	Thomas Dewey.	Everett Dirksen.	John Bricker.	Harold E. Stassen.	Wendell Willkie.	Scattering.
Hamilton	133	1	1,311	65						
Hancock	229	1	2,388	132						
Hardin	84		928	49						
Henderson	70	2	942	69	15					
Henry	359		4,661	242	35					
Iroquois	172	3	4,061	314	6				1	1
Jackson	79	2	4,571	284	32			1		
Jasper	155	1	1,262	44						
Jefferson	462		2,305	104	41					
Jersey	78	1	1,009	90	6					
JoDaviess	56	3	1,762	83	20				1	
Johnson	117		1,463	78						
Kane	638	8	13,408	771						
Kankakee	178	4	4,680	312	21		1			1
Kendall	57	1	1,788	140	15			1		2
Knox	139	4	6,474	377	92		3			
Lake	751	25	11,616	581	153			24	9	
LaSalle	361	8	9,187	434	37		2			1
Lawrence	147	3	1,906	83	4		2		2	
Lee	157	6	3,415	227						
Livingston	303		4,446	299						
Logan	183	3	3,074	210						
Macon	857	8	6,050	528	53	1	2	3	3	1
Macoupin	410	6	3,618	442	53		3	2	3	
Madison	215	8	6,855	812	64			5	1	
Marion	708		2,441	176						
Marshall	60		1,471	58	5	1				
Mason	122	4	1,037	105						
Massac	61		1,587	125	166		4	2		2
McDonough	130		2,795	176						
McHenry	138	6	4,780	229	66		8	3	5	
McLean	551		5,955	578						
Menard	135	2	937	61	10					

Mercer	84	4	2,045	122	38		1		2	
Monroe	56	1	1,094	70	7					
Montgomery	552	4	2,756	211						
Morgan	388		3,598	215	34					
Moultrie	120		918	41	120					
Ogle	147	2	4,207	317	89		1			
Peoria	1,037		9,325	925	653	570	22	9	19	
Perry	198		3,290	275	29					
Piatt	97	5	1,443	118	19				1	
Pike	681	29	1,467	115	9		1			
Pope	56		1,360	74	4					
Pulaski	114		1,812	122						
Putnam	53	4	573	39	2					
Randolph	304	4	2,769	216	15					
Richland	121	4	1,101	73	9					
Rock Island	19		3,974	466						
Saline	309	6	4,133	270	46		2			
Sangamon	169	6	16,080	1,501	88		3		4	1
Schuyler	120	5	885	43	4					
Scott	120	1	837	68	7					
Shelby	343		2,195	208						
Stark	45	1	973	67	4		1	1		
St. Clair	1,865		6,600	772	121		38			
Stephenson	229	8	4,436	313	40		1	9	3	1
Tazewell	586	12	3,019	327	2	8				
Union	351		1,534	40	241					
Vermilion	665	12	10,100	795	42			1		4
Wabash	121	1	1,332	56	5				1	
Warren	123	1	2,310	149	10					
Washington	153		2,398	134						
Wayne	171	3	1,750	118	2					
White	324		1,692	88	218					
Whiteside	42		4,825	239	99				2	
Will	518	10	10,407	729	101			6	5	
Williamson	480		5,017	255						
Winnebago	740	10	7,033	454	544			15	15	
Woodford	135		1,796	117						
Down State	25,995	343	332,902	23,460	5,266	581	148	111	107	21
Cook County	21,566		217,452	14,115	3,926					
Total	47,561	343	550,354	37,575	9,192	581	148	111	107	21

VOTES FOR DELEGATES TO NATIONAL NOMINATING CONVENTIONS—ALL DISTRICTS—ALL PARTIES—APRIL 11, 1944

1st District—Cook County.

Democratic—	
William L. Dawson	12,820
Joseph P. Geary	11,224
Republican—	
Hobart E. Neff	4,115
Roscoe Conkling Simmons	3,757
M. C. Atkins	5,376
Louis B. Anderson	3,677
George Hellmann	2,968

2nd District—Cook County.

Democratic—	
James M. Whalen	45,075
Victor L. Schlaeger	44,332
Republican—	
Leonard C. Reid	27,622
Daniel P. Trude	18,914
P. H. Moynihan	20,892
Vandorf Gray	4,608
Durmon Z. Jackson	4,847

3rd District—Cook County.

Democratic—	
William T. Murphy	50,743
Daniel J. McNamara	48,069
Republican—	
William H. Reid	31,708
John Mackler	26,331
James O. Koontz	7,329

4th District—Cook County.

Democratic—	
Henry Sonnenschein	28,173
Hugh B. Connelly	27,870
Republican—	
Felix F. Kucharski	4,172
James W. Breen	3,374
Henry James Shelton	856
Walter E. Pacanowski	807
Walter S. Skalecki	350
James A. McGrath	781

5th District—Cook County.

Democratic—	
Peter Fosco	14,562
Adolph J. Sabath	15,322
Republican—	
George F. Barrett	5,208
Samuel R. Ballis	4,117

6th District—Cook County.

Democratic—	
Albert J. Horan	73,018
John Toman	71,854
Republican—	
Julius H. Miner	21,734
Seward M. Gunderson	23,453
Grace E. Billings	7,995
Frances S. Conlon	6,463

7th District—Cook County.

Democratic—	
Clayton F. Smith	81,422
George D. Kells	75,948
Republican—	
John T. Dempsey	46,462
William Busse	41,490
Martha M. Krysiak	4,282
Mary E. Lahey	7,274

8th District—Cook County.

Democratic—	
Joseph P. Rostenkowski	21,896
John J. Touhy	19,503
Republican—	
Vincent J. Poklacki	3,611
Florence M. Pacelli	3,440

9th District—Cook County.

Democratic—	
Edward J. Kelly	19,285
Joseph L. Gill	18,261
Republican—	
Arthur C. Lueder	13,555
Edward L. Ryerson	12,278
Scattering	1

10th District

Counties.	Democratic.		Republican.			
	Frank Lyman.	Frank Keenan.	James S. Kemper.	Henry Pope, Jr.	Albert I. Appleton.	Carl U. Johanson.
Cook	30,116	29,174	35,370	27,816	10,681	10,602
Lake	1,648	1,600	8,885	7,239	2,881	2,392
Total	31,764	30,774	44,255	35,055	13,562	12,994

VOTES FOR DELEGATES TO NATIONAL NOMINATING CONVENTIONS—ALL PARTIES—APRIL 11, 1944—Continued

11th District

Counties.	Democratic.			
	Conrad J. Wirth.	Martin Raymund O'Brien.	Samuel K. Markman.	William D. McKeon.
DuPage	475	888	960	589
Kane	549	1,430	314	634
McHenry	195	347	115	201
Will	1,221	1,210	625	2,022
Total	2,440	3,875	2,014	3,446

11th District—Concluded

Counties.	Republican.				
	Frank R. Reid.	Frank P. Lyman.	Charles M. Burgess.	Win G. Knoch.	Alfred (Al) Johnson.
DuPage	5,445	2,375	7,511	10,778	2,545
Kane	7,750	1,988	9,567	7,578	2,853
McHenry	2,830	938	2,086	1,587	1,000
Will	6,765	2,567	5,369	3,697	2,949
Total	22,790	7,868	24,533	23,640	9,347

12th District

Counties.	Democratic.			Republican.		
	Walter K. Scherer.	Dr. A. B. Culhane.	Thomas B. Dunn.	Ernest H. Pool.	Frank W. Greenaway.	Edward M. Fox.
Boone	40	111	86	1,554	1,263	968
DeKalb	207	236	252	2,183	3,211	1,147
Grundy	120	90	296	2,189	1,523	1,097
Kendall	89	58	86	1,187	1,093	732
LaSalle	1,035	478	850	8,156	4,775	2,795
Winnebago	829	1,752	1,058	5,931	5,162	3,845
Total	2,320	2,725	2,628	21,200	17,027	10,584

13th District

Counties.	Democratic.			Republican.		
	Frank B. Wilson.	Louis A. Nack.	Scattering.	George B. Shaw.	Neill Saunders.	John P. Manning.
Carroll	167	147	----------	1,523	969	1,224
JoDaviess	150	211	----------	1,285	1,063	782
Lee	383	318	----------	3,022	2,148	1,474
Ogle	365	238	1	2,279	1,264	4,206
Stephenson	531	483	----------	3,378	2,042	2,757
Whiteside	380	287	----------	3,471	4,230	1,083
Total	1,976	1,684	1	14,958	11,716	11,526

VOTES FOR DELEGATES TO NATIONAL NOMINATING CONVENTIONS—ALL PARTIES—APRIL 11, 1944—Continued

14th District

Counties.	Democratic.		Republican.		
	Francis J. Coyle.	Marian Aleshire.	Walter A. Rosenfield.	Howard C. Nelson.	H. W. Custer.
Hancock	487	616	1,750	1,001	1,198
Henderson	190	156	633	357	806
McDonough	299	279	1,684	1,524	1,888
Mercer	316	210	1,615	1,007	1,191
Rock Island	1,674	1,372	4,954	1,864	2,070
Warren	327	294	1,254	1,195	1,907
Total	3,293	2,927	11,890	6,948	9,060

15th District

Counties.	Democratic.			Republican.	
	Montgomery B. Carrott.	Albert E. Bergland.	Scattering.	Charles D. Terry.	Frederick O. Mercer.
Adams	1,389	28	25	3,224	3,156
Fulton	728	30	4	1,725	3,444
Henry	795	47	3	4,903	3,244
Knox	530	47	11	6,266	4,694
Schuyler	313	20	11	790	829
Total	3,755	172	54	16,908	15,367

16th District

Counties.	Democratic.		Republican.			
	Josef T. Skinner.	Chester F. Barnett.	George W. Michell.	Lucas I. Butts.	Roxy LaRocca.	Stephen A. Hopps.
Bureau	1,339	858	2,260	1,060	649	2,253
Marshall	248	223	1,112	447	372	584
Peoria	2,308	2,678	9,596	6,464	5,829	1,665
Putnam	127	108	432	171	177	267
Stark	188	166	852	499	299	437
Tazewell	1,562	1,805	2,317	1,601	1,598	889
Total	5,772	5,838	16,569	10,242	8,924	6,095

17th District

Counties.	Democratic.			Republican.	
	Will F. Costigan.	D. J. Foley.	Harold J. West.	Frank L. Smith.	George J. Mecherle.
Ford	130	121	121	1,974	1,559
Livingston	909	655	1,204	4,649	3,303
Logan	342	413	354	2,813	1,749
McLean	1,667	979	722	4,672	6,126
Woodford	456	424	222	1,742	1,379
Total	3,504	2,592	2,623	15,850	14,116

VOTES FOR DELEGATES TO NATIONAL NOMINATING CONVENTIONS—ALL PARTIES—APRIL 11, 1944—Continued

18th District

Counties.	Democratic.		Republican.	
	Otis C. Wherry.	Frank J. Burns.	Leslie C. Small.	John W. Brown.
Clark	441	463	1,720	1,416
Cumberland	347	363	1,086	836
Edgar	542	565	2,281	2,514
Iroquois	328	427	4,279	2,316
Kankakee	343	462	5,680	2,871
Vermilion	1,529	1,312	8,471	6,818
Total	3,530	3,592	23,517	16,771

19th District

Counties.	Democratic.		Republican.	
	Donald D. Richmond.	Joseph L. McLaughlin.	F. S. Schilling, Sr.	Ralph J. Monroe.
Champaign	1,099	906	4,609	4,613
Coles	709	687	2,885	2,082
DeWitt	256	286	1,013	1,230
Douglas	331	339	1,226	1,197
Macon	1,548	1,649	5,128	6,220
Moultrie	292	334	962	937
Piatt	243	260	1,331	1,340
Shelby	915	910	1,740	1,844
Total	5,393	5,371	18,894	19,463

20th District

Counties.	Democratic.			Republican.	
	James M. Barnes.	C. R. (Butch) Ratcliffe.	Scattering.	Gail B. Ranson.	Forrest Hatch.
Brown	403	248		414	379
Calhoun	190	117		462	392
Cass	636	838		956	829
Greene	604	396		721	569
Jersey	255	161		974	794
Mason	593	345		1,100	991
Menard	352	238	1	829	1,128
Morgan	1,142	736		3,690	2,229
Pike	2,164	1,155		1,357	1,081
Scott	375	262		890	599
Total	6,714	4,496	1	11,393	8,991

VOTES FOR DELEGATES TO NATIONAL NOMINATING CONVENTIONS—ALL PARTIES—APRIL 11, 1944—Continued

21st District

Counties.	Democratic.		Republican.	
	Harry Hershey.	Edmund Burke.	W. Converse Staley.	Lloyd E. Davis.
Christian	2,361	1,523	2,268	2,437
Macoupin	1,304	1,145	3,353	3,318
Montgomery	1,042	798	2,545	2,846
Sangamon	4,815	4,685	16,011	14,902
Total	9,522	8,150	24,177	23,503

22nd District

Counties.	Democratic.		Republican.		
	M. J. (Miney) Kickham.	Leo J. Struif.	Dan McGlynn, Jr.	Jesse R. Brown.	Edward Kaufman.
Bond	236	229	894	1,514	461
Madison	4,846	4,938	3,434	8,332	4,530
Monroe	141	104	1,169	978	279
St. Clair	8,187	6,982	11,298	4,104	3,225
Washington	393	373	1,826	2,293	675
Total	13,803	12,626	18,621	17,221	9,170

23rd District

Counties.	Democratic.		Republican.	
	L. A. Krabbe.	L. B. Flanders.	Harold G. Watson.	William R. McCauley.
Clinton	448	428	1,609	1,550
Crawford	471	461	1,667	1,628
Effingham	862	644	1,780	1,748
Fayette	662	676	1,929	1,799
Jasper	517	481	1,000	1,144
Jefferson	994	953	2,163	2,088
Lawrence	342	389	1,559	1,589
Marion	1,552	1,588	2,699	2,518
Richland	330	350	839	1,494
Wabash	321	333	1,104	1,156
Total	6,499	6,303	16,349	16,714

VOTES FOR DELEGATES TO NATIONAL NOMINATING CONVENTIONS—ALL PARTIES—APRIL 11, 1944—Concluded

24th District

Counties.	Democratic.			
	L. Paul Lowe.	Leroy R. Barham.	Leo Herrmann.	Benjamin Frankel.
Clay	350	258	112	105
Edwards	62	59	20	33
Gallatin	108	214	425	47
Hamilton	354	318	76	96
Hardin	92	134	118	34
Johnson	225	256	47	57
Massac	85	79	16	29
Pope	74	88	41	18
Saline	634	771	268	153
Wayne	179	269	62	303
White	976	988	366	334
Total	3,139	3,434	1,551	1,209

24th District—Concluded

Counties.	Republican.					
	Robert G. Miley.	Oral P. Tuttle.	J. R. Funkhouser.	R. Gerald Trampe.	Julius C. Kern.	Scattering.
Clay	1,321	485	971	178	248	
Edwards	670	212	1,631	149	288	
Gallatin	479	329	528	131	170	
Hamilton	507	680	500	143	618	
Hardin	305	335	529	505	134	
Johnson	782	1,218	453	343	192	
Massac	666	1,060	306	909	147	1
Pope	172	645	131	1,275	55	
Saline	3,006	2,942	1,365	568	330	
Wayne	1,194	409	1,128	266	483	
White	449	333	1,043	156	1,462	
Total	9,551	8,648	8,585	4,623	4,127	1

25th District

Counties.	Democratic.			Republican.	
	A. M. Johnson.	C. D. Joplin.	Ward D. Dodd.	Roger G. Kelly.	Dr. Willis I. Lewis.
Alexander	250	141	213	2,217	2,131
Franklin	1,985	1,238	999	4,034	2,948
Jackson	882	1,076	336	4,152	3,360
Perry	661	340	197	3,248	2,190
Pulaski	176	82	146	1,326	1,153
Randolph	850	575	406	3,350	2,948
Union	685	258	1,244	1,581	1,288
Williamson	1,133	554	561	4,279	4,127
Total	6,622	4,264	4,102	24,187	20,145

VOTES FOR ALTERNATE DELEGATES TO NATIONAL NOMINATING CONVENTIONS—ALL DISTRICTS—ALL PARTIES—APRIL 11, 1944

1st District—Cook County.

Democratic—	
Joseph Clark	11,536
Richard A. Harewood	11,002
Republican—	
John Zuccarello	3,971
Joseph E. Snowden	4,328
Cora A. Graham	3,327
William J. Ahr	4,326

2nd District—Cook County.

Democratic—	
Barnet Hodes	43,974
Emmett E. Page	41,927
Republican—	
Mildred O. Derr	28,360
Lewis Johnson	30,351
Effie Humphries Hale	11,069

3rd District—Cook County.

Democratic—	
William B. Kane	49,186
Harold F. Egan	47,897
Republican—	
Earl Kistner	32,196
Arthur P. Reilly	29,838

4th District—Cook County.

Democratic—	
Joseph L. Kalina, Jr	29,417
Adolph Kacer	26,314
Republican—	
Arthur Rinck	4,035
Henry Dolash	3,589
M. L. Libby	1,477

5th District—Cook County.

Democratic—	
Arthur X. Elrod	14,255
Joseph Nejman	14,310
Republican—	
Martin Dykema	4,428
Leo J. Jankowski	4,560

6th District—Cook County.

Democratic—	
Paul V. Colianni	69,552
Thomas J. Lynch	70,918
Republican—	
John A. McCue	23,681
William Grant Bruner	23,121
Rose K. DeKrauze	4,144
Martha Schrader	8,058

7th District—Cook County.

Democratic—	
Matt Porten	76,510
Arthur Nelson	76,176
Republican—	
Homer O. McGuffey	45,419
Charles E. Graydon	45,970

8th District—Cook County.

Democratic—	
Alexander J. Sabota	21,257
Michael L. Rosinia	19,053
Republican—	
William John Granata	3,756
Fred Steinert	3,089

9th District—Cook County.

Democratic—	
John J. Grealis	17,798
Dorsey R. Crowe	17,767
Republican—	
Earl Preble	12,201
Robert McCormick Adams	13,096

10th District

Couties.	Democratic.		Republican.	
	Bennie G. Rubin.	Martin Krier.	Herbert A. Dilg.	Allen E. Hoban.
Cook	27,823	27,734	38,383	37,204
Lake	1,523	1,629	9,199	9,021
Total	29,346	29,363	47,582	46,225

VOTES FOR ALTERNATE DELEGATES TO NATIONAL NOMINATING CONVENTIONS—ALL PARTIES—APRIL 11, 1944—Continued

11th District

Counties.	Democratic.		Republican.	
	Paul J. Trautt.	Thomas P. Higgins.	David R. Joslyn.	Milton T. Sonntag.
DuPage	1,303	1,354	11,387	10,467
Kane	1,122	1,195	12,420	10,694
McHenry	356	432	4,416	2,962
Will	1,805	2,190	7,688	11,257
Total	4,586	5,171	35,911	35,380

12th District

Counties.	Democratic.		Republican.	
	Grace E. Knight.	James J. Monahan.	Perry C. Bennett.	Fred E. Rundquist.
Boone	102	109	2,398	1,511
DeKalb	322	322	3,344	2,576
Grundy	217	244	2,559	1,868
Kendall	111	114	1,613	1,258
LaSalle	917	1,230	7,891	6,298
Winnebago	1,698	1,606	7,168	7,173
Total	3,367	3,625	24,973	20,684

13th District

Counties.	Democratic.		Republican.	
	M. Douglas Grant.	W. J. Conlon.	Paul Jones.	Robert P. Eckert, Jr.
Carroll	165	139	1,778	1,608
JoDaviess	168	154	1,746	1,233
Lee	362	337	3,217	2,633
Ogle	290	259	3,669	2,789
Stephenson	595	435	2,966	5,023
Whiteside	328	349	4,311	3,618
Total	1,908	1,673	17,687	16,904

14th District

Counties.	Democratic.		Republican.	
	Mrs. Helen Hanley Brown.	Louis C. Schafer.	Albert S. Clarke.	Robert T. McLoskey.
Hancock	499	595	2,225	1,600
Henderson	158	165	826	849
McDonough	273	308	2,937	1,817
Mercer	242	299	1,949	1,577
Rock Island	1,385	1,550	4,533	3,967
Warren	297	321	1,620	2,456
Total	2,854	3,238	14,090	12,266

VOTES FOR ALTERNATE DELEGATES TO NATIONAL NOMINATING CONVENTIONS—ALL PARTIES—APRIL 11, 1944—Continued

15th District

Counties.	Democratic.			Republican.		
	Delbert Loos.	Dr. Wm. H. Maley.	Scattering.	Rodney L. Stuart.	Edward J. Schneidman.	Scattering.
Adams	1,433	26	25	3,129	3,607	4
Fulton	649	28	2	2,836	1,999	
Henry	756	46		4,592	3,238	
Knox	493	58	8	7,662	3,930	
Schuyler	300	13	7	853	764	
Total	3,631	171	42	19,072	13,538	4

16th District

Counties.	Democratic.		Republican.	
	Joseph F. Day.	Augustena V. Netherton.	George B. Storey.	E. I. Rogers.
Bureau	1,097	812	2,962	2,617
Marshall	292	154	1,228	815
Peoria	2,649	2,179	9,611	9,422
Putnam	126	101	463	397
Stark	191	130	1,009	870
Tazewell	1,884	1,501	3,248	2,511
Total	6,239	4,877	18,521	16,632

17th District

Counties.	Democratic.		Republican.		
	John R. Parker.	Phil C. Auth.	William E. Hodnett.	E. J. Pacey.	Dewey Montgomery.
Ford	202	146	1,224	2,003	562
Livingston	1,184	1,020	2,957	2,816	2,254
Logan	749	351	2,554	1,108	1,542
McLean	1,504	1,392	3,511	1,815	6,239
Woodford	551	435	1,259	1,316	699
Total	4,190	3,344	11,505	9,058	11,296

18th District

Counties.	Democratic.			Republican.		
	Guy Starry.	J. Ross Prather.	Scattering.	Frank E. Blake.	Carey B. Hall.	Joe Barnhart.
Clark	464	440		1,488	1,293	420
Cumberland	367	347		863	654	427
Edgar	541	562	1	2,174	2,108	788
Iroquois	366	347		4,391	1,822	1,016
Kankakee	392	388		4,887	3,956	954
Vermilion	1,312	1,487		4,816	8,499	4,899
Total	3,442	3,571	1	18,619	18,332	8,504

VOTES FOR ALTERNATE DELEGATES TO NATIONAL NOMINATING CONVENTIONS—ALL PARTIES—APRIL 11, 1944—Continued

19th District

Counties.	Democratic.			Republican.	
	C. Z. Norton.	Donald V. Dobbins.	Scattering.	Dr. J. F. Lawson.	Harry Litsinberger.
Champaign		98	106	5,366	3,662
Coles	186			2,775	1,889
DeWitt				999	1,338
Douglas	27			1,445	954
Macon			51	5,992	4,831
Moultrie			14	1,128	762
Piatt	4		5	1,484	1,195
Shelby	28			2,107	1,436
Total	245	98	176	21,296	16,067

20th District

Counties.	Democratic.			Republican.	
	Walter I. Manny.	George C. Weaver.	Scattering.	(Mrs.) Dot Dorsey Swan.	John F. Gibbons.
Brown	388			376	413
Calhoun	140		3	362	538
Cass	681		2	811	954
Greene	542		3	616	704
Jersey	212		2	545	1,057
Mason	610			957	1,140
Menard	304		7	855	1,021
Morgan	971			2,642	3,254
Pike	1,596	104		1,496	1,141
Scott	343			616	852
Total	5,787	104	17	9,276	11,074

21st District

Counties.	Democratic.		Republican.	
	Roy Rhodes.	W. L. Schmitt.	L. E. Wilhite.	Lewis D. (Lou) Yaeger.
Christian	1,825	1,542	2,437	2,164
Macoupin	1,195	1,179	4,253	2,777
Montgomery	939	815	2,780	2,762
Sangamon	4,848	4,257	15,977	14,667
Total	8,807	7,793	25,447	22,370

VOTES FOR ALTERNATE DELEGATES TO NATIONAL NOMINATING CONVENTIONS—ALL PARTIES—APRIL 11, 1944—Continued

22nd District

Counties.	Democratic.		Republican.	
	Hannah M. Weiser.	Harry T. Hartman.	John D. Biggs.	H. H. House.
Bond	218	239	1,723	1,039
Madison	4,399	5,948	7,036	5,927
Monroe	123	131	1,158	1,014
St. Clair	7,819	7,583	9,692	6,945
Washington	374	381	2,264	2,632
Total	12,933	14,282	21,873	17,557

23rd District

Counties.	Democratic.		Republican.	
	Kelly Roe.	Raymond L. Martin.	Bernard Buenemeyer, Jr.	C. J. Metzger.
Clinton	435	457	1,703	1,519
Crawford	462	483	1,573	1,563
Effingham	704	710	1,798	1,745
Fayette	878	635	1,682	2,090
Jasper	492	521	1,037	1,018
Jefferson	931	1,013	1,986	1,922
Lawrence	338	363	1,449	1,512
Marion	1,479	1,630	2,438	2,609
Richland	310	369	999	1,011
Wabash	289	342	917	1,099
Total	6,318	6,523	15,582	16,088

24th District

Counties.	Democratic.			Republican.	
	Ann B. Hovey.	Lizzie Barnes.	Scattering.	Roy Travis.	A. B. (Lex) Anderson.
Clay	405		2	1,549	1,375
Edwards	84			1,197	612
Gallatin	289			627	420
Hamilton	377			897	921
Hardin	152	4	3	1,012	405
Johnson	312		17	1,377	1,013
Massac	105	2		1,215	811
Pope	112			931	648
Saline	831	8	12	3,389	2,374
Wayne	402	52	3	1,680	1,132
White	1,353	149		1,436	1,253
Total	4,422	215	37	15,310	10,964

VOTES FOR ALTERNATE DELEGATES TO NATIONAL NOMINATING CONVENTIONS—ALL PARTIES—APRIL 11, 1944—Concluded

25th District

Counties.	Democratic.		Republican.	
	Beatrice O'Kane.	Albert Townsend.	Thos. L. Endsley.	Alonzo Mathis.
Alexander	377	230	2,183	2,605
Franklin	1,857	2,015	3,593	2,696
Jackson	1,057	1,093	4,405	3,117
Perry	597	582	3,048	2,309
Pulaski	234	182	1,195	1,235
Randolph	865	835	3,271	2,831
Union	749	1,206	1,548	1,343
Williamson	925	1,140	4,248	3,560
Total	6,661	7,283	23,491	19,696

VOTE FOR STATE CENTRAL COMMITTEEMEN—ALL PARTIES—APRIL 11, 1944

1st District—Cook County.

Democratic—	
Joseph Clark	11,352
Republican—	
Cornelia J. Pickett	6,820
Annie M. Young	2,785

2nd District—Cook County.

Democratic—	
James J. Sullivan	44,657
Republican—	
Clement A. Nance	30,239
Josephus S. Moore	8,769

3rd District—Cook County.

Democratic—	
Patrick J. Durkin	51,287
Republican—	
Clarence N. Bergstrom	26,287
Lawrence R. Blair	5,285
William R. Crowe	3,312

4th District—Cook County.

Democratic—	
Frank J. Smith	16,351
Stephen E. Tamborski	7,421
Frank D. Novak	6,580
Republican—	
Henry H. Harris	3,409
Arthur H. Swanson	1,724

th District—Cook County.

Democratic—	
Frank J. Kudlacz	15,339
Republican—	
Clem Graver	5,061

6th District—Cook County.

Democratic—	
Edward Sullivan	71,797
Republican—	
John F. Tyrrell	26,088
Martha A. Egan	5,162

7th District—Cook County.

Democratic—	
George D. Kells	52,609
Stanley A. Lesniewski	30,778
Republican—	
Duane E. Reed	50,025

8th District—Cook County.

Democratic—	
Robert Cutro	19,624
Republican—	
Peter C. Granata	3,910

9th District—Cook County.

Democratic—	
Mathias Bauler	18,007
Republican—	
Arthur B. Dehmlow	13,853

VOTE FOR STATE CENTRAL COMMITTEEMEN—ALL PARTIES—APRIL 11, 1944—Continued

10th District

Counties.	Democratic.	Republican.		
	Robert C. Quirk.	William M. Marks.	Oscar Lindstrand.	Russell H. Brownell.
Cook	29,208	21,474	15,294	6,136
Lake	1,712	7,682	3,012	1,287
Total	30,920	29,156	18,306	7,423

11th District

Counties.	Democratic.		Republican.	
	Francis J. Loughran.	Gene Hight.	George R. Perrine.	Bernard M. Long.
DuPage	779	710	4,512	10,296
Kane	914	566	11,153	3,793
McHenry	311	107	2,425	1,534
Will	2,331	632	6,692	4,149
Total	4,335	2,015	24,782	19,772

12th District

Counties.	Democratic.		Republican.
	Leonard R. Condon.	Frank H. Behrens.	Paul C. Rosenquist.
Boone	119	31	2,091
DeKalb	293	111	3,411
Grundy	245	56	2,438
Kendall	96	37	1,704
LaSalle	1,048	340	7,750
Winnebago	1,947	366	8,434
Total	3,748	941	25,828

13th District

Counties.	Democratic.	Republican.		
	John P. Devine.	Franklin J. Stransky.	Ben L. Berve.	Harry H. Stahl.
Carroll	168	2,126	537	284
JoDaviess	175	933	576	569
Lee	453	1,135	2,309	521
Ogle	332	2,478	2,154	803
Stephenson	523	2,060	565	2,891
Whiteside	446	2,390	2,458	729
Total	2,097	11,122	8,599	5,797

VOTE FOR STATE CENTRAL COMMITTEEMEN—ALL PARTIES—APRIL 11, 1944—Continued

14th District

Counties.	Democratic.	Republican.
	Paul E. Rink.	Ben T. Reidy.
Hancock	600	2,426
Henderson	173	957
McDonough	328	2,841
Mercer	300	2,081
Rock Island	1,514	4,958
Warren	340	2,455
Total	3,255	15,718

15th District

Counties.	Democratic.		Republican.	
	Edward P. Allen.	Scattering.	Roy E. Larson.	Clarence C. Obrock.
Adams	1,460		1,962	2,235
Fulton	719		2,892	258
Henry	796		4,621	403
Knox	534	4	6,727	637
Schuyler	303		810	99
Total	3,812	4	17,012	3,632

16th District

Counties.	Democratic.		Republican.
	John E. Birdoes.	William E. Dudman.	William R. Allen.
Bureau	523	573	3,467
Marshall	75	205	1,354
Peoria	2,318	964	12,159
Putnam	40	90	461
Stark	54	122	1,131
Tazewell	822	1,164	3,407
Total	3,832	3,118	21,979

17th District

Counties.	Democratic.		Republican.
	C. Everett Smith.	Ralph D. Ross.	James E. Anderson.
Ford	143	72	2,026
Livingston	993	391	4,637
Logan	648	123	2,952
McLean	1,095	611	6,280
Woodford	434	145	1,851
Total	3,313	1,342	17,746

VOTE FOR STATE CENTRAL COMMITTEEMEN—ALL PARTIES—APRIL 11, 1944—Continued

18th District

Counties.	Democratic.	Republican.
	Everett L. Dalbey.	Harry McMullen.
Clark	508	1,780
Cumberland	383	1,023
Edgar	615	2,797
Iroquois	364	3,746
Kankakee	414	5,327
Vermilion	1,551	8,957
Total	3,835	23,630

19th District

Counties.	Democratic.		Republican.		
	Fred M. Whitten.	Scattering.	P. E. "Doc" Fonner.	Luther C. Paxton.	Ralph E. Brown.
Champaign	969	1	2,552	1,428	1,887
Coles	731		1,309	796	779
DeWitt	278		770	463	313
Douglas	327		856	307	395
Macon	1,835		2,459	3,467	1,708
Moultrie	327		670	249	167
Piatt	224	1	1,410	171	173
Shelby	930		1,109	528	504
Total	5,621	2	11,135	7,409	5,926

20th District

Counties.	Democratic.		Republican.
	Fred A. Cain.	John Q. Lawless.	Richard Yates Rowe.
Brown	86	317	420
Calhoun	162	17	602
Cass	526	199	1,048
Greene	383	106	826
Jersey	199	45	1,076
Mason	308	154	1,229
Menard	218	92	1,055
Morgan	970	162	3,815
Pike	1,404	519	1,648
Scott	253	58	828
Total	4,509	1,669	12,547

VOTE FOR STATE CENTRAL COMMITTEEMEN—ALL PARTIES—APRIL 11, 1944—Continued

21st District

Counties.	Democratic.	Republican.
	Michael F. Seyfrit.	Carlos W. Campbell.
Christian	1,815	2,678
Macoupin	1,375	3,787
Montgomery	911	2,834
Sangamon	4,750	17,705
Total	8,851	27,004

22nd District

Counties.	Democratic.	Republican.	
	John J. Hallihan.	Noel Spannagel.	Rolla J. Mottaz.
Bond	249	904	516
Madison	5,551	3,715	6,143
Monroe	146	984	398
St. Clair	8,690	11,933	2,313
Washington	390	1,908	655
Total	15,026	19,444	10,025

23rd District

Counties.	Democratic.	Republican.
	Ward P. Holt.	Frank G. Thompson.
Clinton	440	1,572
Crawford	486	1,875
Effingham	703	1,882
Fayette	687	2,003
Jasper	529	1,165
Jefferson	1,043	2,418
Lawrence	358	1,711
Marion	1,900	2,723
Richland	355	1,179
Wabash	334	1,157
Total	6,835	17,685

VOTE FOR STATE CENTRAL COMMITTEEMEN—ALL PARTIES—APRIL 11, 1944—Concluded

24th District

Counties.	Democratic.		Republican.	
	Don Scott.	Scattering.	John W. Spence.	Victor C. Michels.
Clay	428		1,221	429
Edwards	88		749	1,013
Gallatin	331		670	186
Hamilton	407		987	329
Hardin	165		726	159
Johnson	309		1,406	209
Massac	115		1,312	408
Pope	129		1,212	132
Saline	1,048		3,520	955
Wayne	385	1	1,617	536
White	1,431		1,625	428
Total	4,336	1	15,045	4,784

25th District

Counties.	Democratic.		Republican.	
	Browning Robinson.	Loren H. Boyd.	Fred B. Herbert.	Scattering.
Alexander	167	242	2,285	
Franklin	2,186	821	3,994	
Jackson	907	436	4,742	
Perry	550	156	3,115	
Pulaski	68	232	1,287	
Randolph	749	217	3,412	
Union	608	743	1,116	27
Williamson	997	354	4,470	
Total	6,232	3,201	24,421	27

TOTAL PRIMARY VOTE BY COUNTIES—ALL PARTIES—APRIL 11, 1944

Counties.	Democratic.	Republican.
Adams	1,865	5,314
Alexander	608	5,453
Bond	384	2,049
Boone	208	3,357
Brown	470	589
Bureau	1,796	4,320
Calhoun	276	1,031
Carroll	248	3,089
Cass	1,136	1,378
Champaign	1,563	8,061
Christian	3,093	3,587
Clark	790	2,414
Clay	653	2,122
Clinton	823	2,798
Coles	1,115	3,816
Cook (See below).		
Crawford	773	2,793
Cumberland	558	1,395
DeKalb	552	4,889
DeWitt	477	1,923
Douglas	502	2,046
DuPage	2,031	16,912
Edgar	799	3,438
Edwards	145	2,053
Effingham	1,094	2,796
Fayette	1,268	2,700
Ford	293	2,483
Franklin	4,012	6,805
Fulton	1,006	3,893
Gallatin	569	1,213
Greene	735	1,055
Grundy	383	3,698
Hamilton	804	1,883
Hancock	897	3,042
Hardin	268	1,215
Henderson	280	1,230
Henry	1,561	6,276
Iroquois	616	5,579
Jackson	1,721	5,974
Jasper	717	1,479
Jefferson	1,409	2,984
Jersey	392	1,595
JoDaviess	240	2,253
Johnson	434	2,318
Kane	2,332	18,894
Kankakee	594	7,032
Kendall	157	2,422
Knox	858	9,440
Lake	2,680	14,783
LaSalle	2,161	11,551
Lawrence	516	2,369
Lee	482	4,409
Livingston	2,361	6,107
Logan	895	4,046
Macon	2,527	9,308
Macoupin	1,881	5,686
Madison	8,514	13,350
Marion	2,720	3,982
Marshall	561	1,793
Mason	667	1,530
Massac	228	3,220
McDonough	464	3,730
McHenry	777	5,892
McLean	2,490	8,421
Menard	428	1,207

TOTAL PRIMARY VOTE BY COUNTIES—ALL PARTIES—APRIL 11, 1944—Concluded

Counties.	Democratic.	Republican.
Mercer	429	2,706
Monroe	236	1,637
Montgomery	1,260	4,202
Morgan	1,466	4,475
Moultrie	482	1,315
Ogle	455	6,021
Peoria	4,321	16,692
Perry	952	4,921
Piatt	375	1,982
Pike	3,518	2,122
Pope	169	1,729
Pulaski	394	2,802
Putnam	168	875
Randolph	1,425	4,460
Richland	479	1,607
Rock Island	2,379	7,423
Saline	1,283	5,873
Sangamon	6,295	27,783
Schuyler	418	1,120
Scott	459	1,156
Shelby	1,488	2,782
Stark	273	1,374
St. Clair	13,920	17,490
Stephenson	749	5,835
Tazewell	3,364	4,684
Union	1,727	2,051
Vermilion	2,577	14,811
Wabash	571	1,834
Warren	458	3,031
Washington	593	3,199
Wayne	547	2,479
White	2,773	2,697
Whiteside	547	6,407
Will	3,517	14,652
Williamson	2,071	7,050
Winnebago	2,782	11,099
Woodford	786	2,273
Down State	139,563	489,169
Cook County	495,924	304,029
Total	635,487	793,198

PRIMARY VOTE FOR UNITED STATES SENATOR—ALL PARTIES—APRIL 11, 1944

Counties.	Democratic.		Republican.			
	Scott W. Lucas.	Scattering.	William J. Baker.	Richard J. Lyons.	Deneen A. Watson.	Scattering.
Adams	1,552		341	3,366	795	
Alexander	410		201	2,361	255	
Bond	304		122	1,413	136	
Boone	146		264	2,418	209	
Brown	401		36	435	32	
Bureau	1,389		508	3,136	300	
Calhoun	228		96	479	135	
Carroll	208		197	1,695	641	
Cass	922		38	1,074	113	
Champaign	1,332	1	454	5,150	1,501	4
Christian	2,113		409	2,475	281	
Clark	616		177	1,817	103	
Clay	515		92	1,619	155	
Clinton	564		169	1,891	192	
Coles	880		300	2,896	222	
Cook (See below)						
Crawford	597		107	1,949	245	
Cumberland	462		159	988	54	
DeKalb	431		338	3,600	423	
DeWitt	387		204	1,203	291	
Douglas	439		130	1,593	127	
DuPage	1,749		766	11,122	3,954	
Edgar	708		284	2,569	298	
Edwards	122		66	1,355	240	
Effingham	864		125	1,913	232	
Fayette	836		213	2,064	104	
Ford	257		72	2,141	140	
Franklin	2,834		594	4,317	505	
Fulton	886		461	2,789	268	
Gallatin	384		63	602	226	
Greene	628		65	780	82	
Grundy	312		276	2,297	654	
Hamilton	537		92	1,203	169	
Hancock	742		156	2,450	182	
Hardin	208		18	410	673	
Henderson	222		78	880	121	
Henry	1,168		732	4,297	470	
Iroquois	493		237	3,971	396	
Jackson	1,524		275	4,449	448	
Jasper	590		121	1,118	86	
Jefferson	1,121		244	2,257	150	
Jersey	310		98	1,066	94	
JoDaviess	217		146	1,628	253	
Johnson	361		99	1,485	211	
Kane	1,842		1,006	13,871	1,782	
Kankakee	496		243	5,676	371	
Kendall	142		186	1,767	211	
Knox	751		825	6,425	577	
Lake	2,109		586	11,057	2,233	
LaSalle	1,667		652	8,213	1,185	
Lawrence	423		101	1,663	257	
Lee	436		281	3,505	256	
Livingston	1,667		639	4,379	421	
Logan	741		466	2,829	274	
Macon	2,148		1,013	5,815	1,328	
Macoupin	1,514		377	3,999	364	
Madison	6,623		1,178	7,506	1,018	
Marion	2,018		280	2,610	386	
Marshall	394		134	1,389	52	
Mason	572		67	1,199	115	

PRIMARY VOTE FOR UNITED STATES SENATOR—ALL PARTIES—APRIL 11, 1944—Concluded

Counties.	Democratic.		Republican.			
	Scott W. Lucas.	Scattering.	William J. Baker.	Richard J. Lyons.	Deneen A. Watson.	Scattering.
Massac	170		155	1,379	435	
McDonough	399		214	2,606	438	
McHenry	562		203	4,717	431	
McLean	1,951		598	5,645	1,129	
Menard	361		31	1,017	78	
Mercer	365		139	1,923	321	
Monroe	174		61	1,370	40	
Montgomery	1,079		259	2,969	240	
Morgan	1,156		287	3,390	472	
Moultrie	389		56	973	175	
Ogle	393		1,373	3,471	350	
Peoria	3,362		1,192	10,577	2,177	
Perry	756		356	2,804	655	
Piatt	309		124	1,357	296	
Pike	2,551		160	1,447	218	
Pope	140		54	1,183	254	
Pulaski	300		78	1,302	355	
Putnam	153		66	542	65	
Randolph	1,088		172	3,382	394	
Richland	404		129	1,118	116	
Rock Island	1,907		550	3,405	1,380	
Saline	1,085		227	3,891	805	
Sangamon	5,426	1	1,695	16,033	2,475	
Schuyler	341		40	885	100	
Scott	392		66	833	91	
Shelby	1,179		404	1,814	206	
Stark	221		179	990	79	
St. Clair	8,726		1,406	10,408	695	
Stephenson	619		519	3,780	1,057	
Tazewell	2,477		326	2,545	1,099	
Union	1,436		69	1,658	142	
Vermilion	1,917		1,690	8,705	1,334	
Wabash	428		67	1,107	256	
Warren	409		143	2,335	269	
Washington	450		127	2,599	173	
Wayne	460	1	221	1,826	98	
White	1,682		134	1,596	346	
Whiteside	487		262	5,126	376	
Will	2,901		749	10,870	1,255	
Williamson	1,614		264	5,018	327	
Winnebago	2,204		3,504	5,586	795	
Woodford	676		269	1,600	223	
Down State	107,611	3	36,275	326,406	49,216	4
Cook County	424,747		21,055	209,624	35,788	
Total	532,358	3	57,330	536,030	85,004	4

PRIMARY VOTE FOR GOVERNOR—ALL PARTIES—APRIL 11, 1944

Counties.	Democratic.		Republican.	
	Thomas J. Courtney.	Scattering.	Oscar E. Carlstrom.	Dwight H. Green.
Adams	1,484		626	4,370
Alexander	382		525	2,902
Bond	287		174	1,750
Boone	148		472	2,690
Brown	359		39	501
Bureau	1,386		599	3,585
Calhoun	176		119	769
Carroll	208		747	2,119
Cass	838		194	1,086
Champaign	1,285		1,097	6,541
Christian	2,071		287	3,115
Clark	619		280	1,946
Clay	506		365	1,595
Clinton	519		360	2,065
Coles	880		646	3,001
Cook (See below).				
Crawford	584		314	2,152
Cumberland	447		182	1,105
DeKalb	459		698	3,974
DeWitt	368		325	1,529
Douglas	431		283	1,648
DuPage	1,767	1	2,062	14,068
Edgar	670		342	2,922
Edwards	110		271	1,553
Effingham	827		225	2,246
Fayette	798		164	2,379
Ford	252		142	2,281
Franklin	2,859		1,564	4,473
Fulton	873		547	3,228
Gallatin	353		220	782
Greene	552		83	938
Grundy	322		1,532	1,911
Hamilton	506		506	1,150
Hancock	727		262	2,692
Hardin	192		293	786
Henderson	221		191	984
Henry	1,154		1,048	4,911
Iroquois	495		516	4,615
Jackson	1,456		669	4,840
Jasper	578		137	1,268
Jefferson	1,124		328	2,465
Jersey	260		112	1,332
JoDaviess	211		285	1,876
Johnson	350		434	1,568
Kane	1,839		3,343	14,509
Kankakee	503		401	6,153
Kendall	136		492	1,830
Knox	711		1,075	7,566
Lake	2,128		2,064	11,921
LaSalle	1,661		1,839	8,928
Lawrence	411		160	2,016
Lee	435		561	3,673
Livingston	1,639		743	5,044
Logan	695		784	3,060
Macon	2,128		1,598	7,170
Macoupin	1,443		611	4,443
Madison	5,977		1,542	9,648
Marion	1,909		382	3,249
Marshall	389		106	1,542
Mason	546		174	1,289

PRIMARY VOTE FOR GOVERNOR—ALL PARTIES—APRIL 11, 1944—Concluded

Counties.	Democratic.		Republican.	
	Thomas J. Courtney.	Scattering.	Oscar E. Carlstrom.	Dwight H. Green.
Massac	144		807	1,748
McDonough	377		802	2,747
McHenry	588		685	4,843
McLean	1,893		1,283	6,754
Menard	346		96	1,067
Mercer	363		1,195	1,475
Monroe	158		69	1,448
Montgomery	1,037		491	3,331
Morgan	1,143		613	3,835
Moultrie	375		136	1,119
Ogle	381		850	4,795
Peoria	3,188		2,517	12,960
Perry	726		623	3,605
Piatt	297		194	1,721
Pike	2,089		137	1,860
Pope	134		337	1,233
Pulaski	285		534	1,597
Putnam	146		115	619
Randolph	1,057		635	3,579
Richland	375		210	1,292
Rock Island	1,855		1,654	5,091
Saline	1,055		1,340	3,959
Sangamon	5,225		4,753	16,767
Schuyler	351		197	878
Scott	373		60	1,016
Shelby	1,123		267	2,370
Stark	226		170	1,149
St. Clair	9,051		1,262	12,227
Stephenson	612		1,108	4,511
Tazewell	2,277		890	3,487
Union	1,424		163	1,797
Vermilion	1,862		3,559	9,730
Wabash	400		338	1,239
Warren	389		520	2,391
Washington	449		367	2,645
Wayne	450		392	1,894
White	1,629		342	2,014
Whiteside	471		755	5,375
Will	2,901		2,929	10,601
Williamson	1,473		1,051	5,039
Winnebago	2,185		1,679	8,822
Woodford	626		177	2,003
Down State	104,153	1	72,442	372,385
Cook County	426,981		27,389	248,901
Total	531,134	1	99,831	621,286

PRIMARY VOTE FOR LIEUTENANT GOVERNOR—ALL PARTIES—APRIL 11, 1944

Counties.	Democratic.	Republican.
	Edward C. (Ted) Hunter.	Hugh W. Cross.
Adams	1,368	4,122
Alexander	346	2,429
Bond	262	1,451
Boone	133	2,353
Brown	325	447
Bureau	1,215	3,674
Calhoun	166	702
Carroll	180	2,232
Cass	746	1,132
Champaign	1,132	6,414
Christian	1,967	2,971
Clark	583	1,886
Clay	458	1,651
Clinton	475	1,727
Coles	806	2,522
Cook (See below).		
Crawford	532	1,970
Cumberland	418	1,126
DeKalb	381	3,795
DeWitt	328	1,559
Douglas	386	1,686
DuPage	1,534	14,301
Edgar	645	2,931
Edwards	102	1,420
Effingham	733	2,027
Fayette	734	2,130
Ford	227	2,184
Franklin	2,585	4,647
Fulton	799	3,181
Gallatin	322	670
Greene	509	939
Grundy	280	2,706
Hamilton	452	1,249
Hancock	663	2,459
Hardin	182	850
Henderson	193	1,004
Henry	972	5,092
Iroquois	435	4,004
Jackson	1,349	4,673
Jasper	527	1,167
Jefferson	1,065	2,411
Jersey	237	1,336
JoDaviess	184	1,881
Johnson	335	1,568
Kane	1,535	13,996
Kankakee	449	5,658
Kendall	125	1,984
Knox	641	7,127
Lake	1,877	14,686
LaSalle	1,434	8,797
Lawrence	380	1,786
Lee	449	3,810
Livingston	1,376	4,744
Logan	641	3,296
Macon	1,996	7,577
Macoupin	1,384	4,498
Madison	5,666	8,606
Marion	1,733	2,896
Marshall	336	1,343
Mason	466	1,273

PRIMARY VOTE FOR LIEUTENANT GOVERNOR—ALL PARTIES—APRIL 11, 1944—Concluded

Counties.	Democratic.	Republican.
	Edward C. (Ted) Hunter.	Hugh W. Cross.
Massac	133	1,651
McDonough	354	3,012
McHenry	439	4,347
McLean	1,614	6,758
Menard	318	1,086
Mercer	315	2,192
Monroe	147	1,375
Montgomey	970	3,328
Morgan	1,092	3,996
Moultrie	357	1,134
Ogle	365	4,630
Peoria	2,873	12,961
Perry	704	3,331
Piatt	264	1,485
Pike	1,889	1,716
Pope	121	1,273
Pulaski	255	1,524
Putnam	137	575
Randolph	1,001	3,529
Richland	365	1,254
Rock Island	1,692	4,716
Saline	1,005	4,299
Sangamon	4,815	18,526
Schuyler	313	889
Scott	341	904
Shelby	1,040	2,205
Stark	194	1,118
St. Clair	8,530	10,774
Stephenson	568	4,909
Tazewell	1,978	3,548
Union	1,313	1,762
Vermilion	1,621	9,834
Wabash	368	1,249
Warren	368	2,576
Washington	379	2,539
Wayne	430	1,547
White	1,509	1,868
Whiteside	417	5,249
Will	2,593	11,580
Williamson	1,184	4,700
Winnebago	2,244	8,959
Woodford	578	1,823
Down State	94,952	366,487
Cook County	392,858	247,342
Total	487,810	613,829

PRIMARY VOTE FOR SECRETARY OF STATE—ALL PARTIES—APRIL 11, 1944

Counties.	Democratic.		Republican.	
	Edward J. Barrett.	Scattering.	Arnold P. Benson.	William G. Stratton.
Adams	1,503		2,671	2,190
Alexander	390		1,843	1,235
Bond	290		1,078	720
Boone	140		1,375	1,616
Brown	362		396	158
Bureau	1,299		1,969	2,179
Calhoun	190		364	470
Carroll	204		1,183	1,631
Cass	869		698	592
Champaign	1,278		3,433	4,012
Christian	2,077		2,190	1,183
Clark	603		1,228	937
Clay	509		1,021	928
Clinton	553		1,454	1,049
Coles	874		1,910	1,625
Cook (See below).				
Crawford	575		1,338	1,158
Cumberland	447		668	596
DeKalb	433		2,890	1,748
DeWitt	365		807	1,011
Douglas	430		868	1,083
DuPage	1,673	1	10,400	5,682
Edgar	677		1,915	1,311
Edwards	108		958	834
Effingham	817		1,667	717
Fayette	790		1,875	610
Ford	249		1,055	1,348
Franklin	2,793		2,656	3,010
Fulton	883		1,865	1,798
Gallatin	381		512	459
Greene	580		489	513
Grundy	306		582	3,022
Hamilton	509		794	798
Hancock	734		1,785	1,129
Hardin	197		524	533
Henderson	227		637	504
Henry	1,051		3,635	2,042
Iroquois	470		2,781	2,129
Jackson	1,408		3,081	2,118
Jasper	569		972	409
Jefferson	1,110		1,760	949
Jersey	273		830	564
JoDaviess	202		1,177	939
Johnson	337		1,034	920
Kane	1,681		13,015	4,820
Kankakee	486		4,230	2,090
Kendall	140		1,385	957
Knox	707		5,594	2,797
Lake	2,023		3,944	10,161
LaSalle	1,551		5,814	4,707
Lawrence	400		1,311	818
Lee	434		2,127	2,041
Livingston	1,519		2,998	2,809
Logan	708		1,439	2,404
Macon	2,094		3,544	5,087
Macoupin	1,454		2,781	2,268
Madison	5,891		4,805	6,128
Marion	1,884		1,964	1,629
Marshall	365		957	740
Mason	566		767	674

PRIMARY VOTE FOR SECRETARY OF STATE—ALL PARTIES—APRIL 11, 1944—Concluded

Counties.	Democratic.		Republican.	
	Edward J. Barrett.	Scattering.	Arnold P. Benson.	William G. Stratton.
Massac	144		1,340	1,083
McDonough	389		1,393	2,089
McHenry	521		2,863	2,770
McLean	1,871		3,398	4,572
Menard	350		716	450
Mercer	366		1,510	1,048
Monroe	156		931	619
Montgomery	1,051		2,356	1,416
Morgan	1,162		2,331	1,998
Moultrie	378		743	525
Ogle	384		2,564	2,889
Peoria	3,161		6,692	8,467
Perry	740		1,967	2,067
Piatt	296		896	961
Pike	2,222		1,215	739
Pope	136		1,008	515
Pulaski	280		1,184	791
Putnam	144		382	352
Randolph	1,045		2,644	1,453
Richland	399		901	608
Rock Island	1,808		3,661	2,737
Saline	1,036		2,882	2,275
Sangamon	5,226		10,645	11,127
Schuyler	343		489	592
Scott	371		721	368
Shelby	1,106		1,461	1,102
Stark	216		534	793
St. Clair	8,948		8,109	4,439
Stephenson	605		3,192	2,459
Tazewell	2,224		1,535	2,846
Union	1,405		1,330	573
Vermilion	1,779		5,239	7,952
Wabash	410		797	723
Warren	393		1,412	1,473
Washington	449		1,925	1,029
Wayne	443		1,347	939
White	1,664		934	1,350
Whiteside	456		2,968	3,086
Will	2,790		6,875	6,330
Williamson	1,426		2,845	3,064
Winnebago	2,109		5,341	4,892
Woodford	630		1,520	669
Down State	102,670	1	231,839	204,819
Cook County	403,029		169,201	97,720
Total	505,699	1	401,040	302,539

PRIMARY VOTE FOR AUDITOR OF PUBLIC ACCOUNTS—ALL PARTIES—APRIL 11, 1944

Counties.	Democratic.	Republican.
	William Vicars.	Arthur C. Lueder.
Adams	1,296	3,943
Alexander	337	2,260
Bond	252	1,423
Boone	117	2,303
Brown	303	440
Bureau	1,183	3,587
Calhoun	163	646
Carroll	165	2,181
Cass	715	1,112
Champaign	1,091	6,306
Christian	1,807	2,908
Clark	561	1,869
Clay	449	1,642
Clinton	445	1,656
Coles	783	2,656
Cook (See below).		
Crawford	515	1,925
Cumberland	392	1,082
DeKalb	351	3,865
DeWitt	317	1,532
Douglas	369	1,631
DuPage	1,507	14,390
Edgar	633	2,865
Edwards	95	1,399
Effingham	731	1,997
Fayette	689	2,034
Ford	225	2,140
Franklin	2,446	4,357
Fulton	776	3,224
Gallatin	321	656
Greene	488	828
Grundy	282	2,689
Hamilton	432	1,152
Hancock	653	2,447
Hardin	173	819
Henderson	186	1,020
Henry	915	5,026
Iroquois	414	4,031
Jackson	1,261	4,619
Jasper	536	1,171
Jefferson	1,028	2,326
Jersey	225	1,093
JoDaviess	172	1,867
Johnson	322	1,577
Kane	1,441	13,791
Kankakee	449	5,581
Kendall	123	1,987
Knox	604	6,985
Lake	1,793	11,690
LaSalle	1,255	8,720
Lawrence	376	1,709
Lee	386	3,761
Livingston	1,568	4,890
Logan	613	3,207
Macon	1,900	7,450
Macoupin	1,329	4,118
Madison	5,488	8,232
Marion	1,655	2,792
Marshall	374	1,317
Mason	456	1,251

PRIMARY VOTE FOR AUDITOR OF PUBLIC ACCOUNTS—ALL PARTIES—
APRIL 11, 1944—Concluded

Counties.	Democratic.	Republican.
	William Vicars.	Arthur C. Lueder.
Massac	121	1,645
McDonough	334	2,957
McHenry	412	4,347
McLean	1,535	6,639
Menard	308	1,057
Mercer	315	2,197
Monroe	141	1,385
Montgomery	939	2,934
Morgan	1,069	3,877
Moultrie	343	1,111
Ogle	320	4,481
Peoria	2,778	12,512
Perry	672	3,200
Piatt	257	1,541
Pike	1,741	1,677
Pope	119	1,279
Pulaski	238	1,423
Putnam	144	561
Randolph	955	3,428
Richland	360	1,219
Rock Island	1,621	4,915
Saline	952	4,127
Sangamon	4,734	18,040
Schuyler	301	892
Scott	337	779
Shelby	989	2,164
Stark	192	1,102
St. Clair	8,251	10,664
Stephenson	538	4,927
Tazewell	1,894	3,456
Union	1,280	1,716
Vermilion	1,557	10,016
Wabash	349	1,204
Warren	358	2,562
Washington	404	2,410
Wayne	415	1,641
White	1,430	1,778
Whiteside	393	5,191
Will	2,528	11,405
Williamson	1,204	4,567
Winnebago	1,850	8,745
Woodford	587	1,810
Down State	91,196	359,756
Cook County	377,737	246,775
Total	468,933	606,531

PRIMARY VOTE FOR STATE TREASURER—ALL PARTIES—APRIL 11, 1944

Counties.	Democratic.	Republican.			
	Earl W. Merritt.	Conrad F. Becker.	Walter W. Waite.	Taylor E. Wilhelm.	Scattering.
Adams	1,347	2,723	875	657	
Alexander	331	1,512	1,254	105	
Bond	263	972	472	101	
Boone	125	1,073	1,004	438	
Brown	312	341	52	66	
Bureau	1,181	2,650	506	547	
Calhoun	165	444	105	105	
Carroll	183	1,173	588	785	
Cass	735	778	117	217	
Champaign	1,135	3,701	1,338	1,255	
Christian	1,824	2,308	433	220	
Clark	567	1,496	292	85	
Clay	475	1,294	168	235	
Clinton	484	1,452	171	471	
Coles	826	2,382	497	271	
Cook (See below).					
Crawford	526	1,449	296	332	
Cumberland	405	906	145	75	
DeKalb	381	2,249	1,222	466	
DeWitt	322	1,035	267	259	
Douglas	393	1,224	291	167	
DuPage	1,527	9,054	3,767	1,599	
Edgar	640	2,249	565	134	
Edwards	98	1,100	143	187	
Effingham	754	1,610	211	299	
Fayette	723	1,938	176	71	
Ford	226	1,635	458	100	
Franklin	2,481	2,544	1,508	816	
Fulton	795	2,423	593	264	
Gallatin	332	584	106	95	
Greene	494	551	240	53	
Grundy	272	997	707	1,363	
Hamilton	439	777	191	312	
Hancock	679	1,892	614	149	
Hardin	178	621	118	162	
Henderson	195	744	163	137	
Henry	962	4,061	799	289	
Iroquois	430	2,901	944	449	
Jackson	1,334	3,583	980	301	
Jasper	531	1,039	140	51	
Jefferson	1,049	1,899	472	114	
Jersey	226	861	254	66	
JoDaviess	188	1,179	225	514	
Johnson	329	972	303	343	
Kane	1,494	8,191	4,640	1,644	
Kankakee	449	4,427	1,006	376	
Kendall	128	946	562	522	
Knox	620	5,694	1,028	406	
Lake	1,827	6,472	3,560	1,994	
LaSalle	1,277	1,849	736	7,805	
Lawrence	374	1,307	246	306	
Lee	397	2,028	1,164	602	
Livingston	1,320	3,639	684	755	
Logan	635	2,304	497	513	
Macon	1,944	5,152	1,518	816	
Macoupin	1,344	2,695	1,052	722	
Madison	5,552	5,904	2,160	1,034	
Marion	1,907	2,313	469	308	
Marshall	340	1,150	137	193	
Mason	482	860	191	204	

PRIMARY VOTE FOR STATE TREASURER—ALL PARTIES—APRIL 11, 1944—Concluded

Counties.	Democratic.	Republican.			
	Earl W. Merritt.	Conrad F. Becker.	Walter W. Waite.	Taylor E. Wilhelm.	Scattering.
Massac	129	1,001	291	382	
McDonough	346	1,580	1,057	406	
McHenry	430	2,432	1,688	593	
McLean	1,611	3,047	2,779	915	
Menard	323	831	107	152	
Mercer	328	1,387	402	422	
Monroe	141	1,403	54	29	
Montgomery	969	2,085	848	329	
Morgan	1,078	2,766	641	473	
Moultrie	352	767	133	235	
Ogle	341	3,144	960	464	
Peoria	2,818	6,236	2,252	4,557	
Perry	679	2,459	837	330	
Piatt	270	979	313	344	
Pike	1,892	1,219	270	248	
Pope	121	928	192	190	
Pulaski	238	207	1,658	76	
Putnam	135	416	51	175	
Randolph	964	3,330	239	501	
Richland	359	922	219	142	
Rock Island	1,678	3,602	409	1,410	
Saline	962	2,768	857	694	
Sangamon	4,787	14,968	2,065	1,980	
Schuyler	321	614	123	217	
Scott	344	598	137	200	
Shelby	965	1,847	305	141	
Stark	193	852	219	127	
St. Clair	8,402	10,185	809	642	
Stephenson	552	3,142	1,004	989	
Tazewell	1,968	2,035	648	1,006	
Union	1,298	1,421	299	86	
Vermilion	1,629	6,563	3,478	793	
Wabash	364	787	191	319	
Warren	363	1,639	716	260	
Washington	418	2,207	366	260	
Wayne	419	1,507	218	114	
White	1,461	1,349	216	340	
Whiteside	411	2,848	2,193	362	
Will	2,532	6,338	3,639	1,934	
Williamson	1,228	3,123	1,498	321	
Winnebago	1,856	6,455	1,757	750	
Woodford	577	1,344	322	221	
Down State	93,204	244,638	79,880	57,054	1
Cook County	378,090	177,698	37,626	30,737	
Total	471,294	422,336	117,506	87,791	1

PRIMARY VOTE FOR ATTORNEY GENERAL—ALL PARTIES—APRIL 11, 1944

Counties.	Democratic.	Republican.	
	Sveinbjorn Johnson.	George F. Barrett.	Lloyd C. Moody.
Adams	1,282	3,827	571
Alexander	322	2,072	359
Bond	254	1,364	216
Boone	116	1,957	619
Brown	307	429	50
Bureau	1,166	3,490	367
Calhoun	159	591	106
Carroll	172	1,932	504
Cass	697	1,009	150
Champaign	1,140	5,482	1,348
Christian	1,802	2,661	513
Clark	556	1,551	427
Clay	441	1,548	219
Clinton	454	1,835	205
Coles	778	2,728	568
Cook (See below).			
Crawford	508	1,876	291
Cumberland	388	982	180
DeKalb	364	3,751	403
DeWitt	317	1,413	247
Douglas	373	1,448	304
DuPage	1,510	13,118	1,792
Edgar	631	2,649	371
Edwards	97	1,342	197
Effingham	723	1,894	287
Fayette	692	1,899	321
Ford	221	1,962	291
Franklin	2,388	3,746	1,242
Fulton	761	3,123	358
Gallatin	305	655	171
Greene	478	812	108
Grundy	263	2,087	968
Hamilton	423	1,071	297
Hancock	649	2,338	376
Hardin	181	775	190
Henderson	189	895	198
Henry	910	4,923	492
Iroquois	410	3,760	634
Jackson	1,243	4,103	745
Jasper	519	1,099	165
Jefferson	1,020	2,189	334
Jersey	222	1,015	173
JoDaviess	178	1,759	226
Johnson	325	1,406	240
Kane	1,390	12,822	2,507
Kankakee	441	5,088	803
Kendall	123	1,812	282
Knox	611	6,928	618
Lake	1,803	10,178	2,318
LaSalle	1,236	8,934	768
Lawrence	377	1,665	270
Lee	397	3,634	288
Livingston	1,298	4,570	641
Logan	612	2,879	550
Macon	1,896	6,312	1,646
Macoupin	1,310	3,841	714
Madison	5,479	7,639	1,647
Marion	1,645	2,675	433
Marshall	313	1,301	182
Mason	456	1,219	118

PRIMARY VOTE FOR ATTORNEY GENERAL—ALL PARTIES—APRIL 11, 1944
—Concluded

Counties.	Democratic.	Republican.	
	Sveinbjorn Johnson.	George F. Barrett.	Lloyd C. Moody.
Massac	119	1,374	451
McDonough	333	2,568	559
McHenry	405	4,009	750
McLean	1,565	5,844	1,298
Menard	303	1,003	98
Mercer	320	1,991	381
Monroe	141	1,287	104
Montgomery	932	2,821	505
Morgan	1,057	3,667	373
Moultrie	341	999	168
Ogle	318	4,115	764
Peoria	2,729	11,738	2,250
Perry	680	2,982	597
Piatt	262	1,472	276
Pike	1,775	1,565	221
Pope	122	1,144	188
Pulaski	235	1,330	236
Putnam	131	554	79
Randolph	938	3,201	590
Richland	355	1,136	207
Rock Island	1,673	4,786	959
Saline	935	3,639	862
Sangamon	4,734	17,312	2,259
Schuyler	302	882	121
Scott	334	887	90
Shelby	970	2,063	405
Stark	184	1,104	110
St. Clair	8,255	10,459	1,207
Stephenson	527	4,572	652
Tazewell	1,910	3,308	608
Union	1,277	1,541	193
Vermilion	1,519	9,381	1,845
Wabash	335	1,122	216
Warren	358	2,162	540
Washington	411	2,384	345
Wayne	415	1,528	409
White	1,405	1,648	328
Whiteside	400	5,110	430
Will	2,485	10,842	1,455
Williamson	1,180	4,158	859
Winnebago	1,852	7,009	2,257
Woodford	561	1,740	247
Down State	90,404	334,500	58,100
Cook County	377,530	219,853	31,206
Total	467,934	554,353	89,306

PRIMARY VOTE FOR CLERK OF THE SUPREME COURT—ALL PARTIES—APRIL 11, 1944

Counties.	Democratic.	Republican.
	Casimir Griglik.	Earle Benjamin Searcy.
Adams	1,246	3,814
Alexander	301	2,051
Bond	240	1,396
Boone	109	2,174
Brown	296	427
Bureau	1,142	3,497
Calhoun	154	604
Carroll	165	2,046
Cass	664	1,070
Champaign	1,036	5,988
Christian	1,755	2,862
Clark	552	1,798
Clay	435	1,587
Clinton	433	1,503
Coles	770	2,611
Cook (See below).		
Crawford	501	1,836
Cumberland	375	1,068
DeKalb	346	3,704
DeWitt	298	1,440
Douglas	365	1,565
DuPage	1,480	13,793
Edgar	620	2,792
Edwards	87	1,326
Effingham	727	1,872
Fayette	670	1,967
Ford	204	2,079
Franklin	2,306	4,098
Fulton	750	3,131
Gallatin	296	583
Greene	463	826
Grundy	258	2,584
Hamilton	405	1,123
Hancock	631	2,428
Hardin	170	790
Henderson	181	1,028
Henry	882	4,936
Iroquois	390	3,753
Jackson	1,279	4,438
Jasper	521	1,130
Jefferson	1,012	2,243
Jersey	225	1,053
JoDaviess	173	1,830
Johnson	313	1,476
Kane	1,354	13,059
Kankakee	446	5,249
Kendall	124	1,851
Knox	582	6,754
Lake	1,768	11,103
LaSalle	1,215	8,453
Lawrence	355	1,673
Lee	377	3,659
Livingston	1,242	4,604
Logan	596	3,150
Macon	1,861	7,193
Macoupin	1,292	4,182
Madison	5,375	8,021
Marion	1,587	2,710
Marshall	289	1,303
Mason	443	1,211

PRIMARY VOTE FOR CLERK OF THE SUPREME COURT—ALL PARTIES—APRIL 11, 1944—Concluded

Counties.	Democratic.	Republican.
	Casimir Griglik.	Earle Benjamin Searcy
Massac	116	1,425
McDonough	322	2,934
McHenry	390	4,066
McLean	1,496	6,348
Menard	300	1,059
Mercer	313	2,161
Monroe	143	1,271
Montgomery	907	2,867
Morgan	1,033	4,024
Moultrie	338	1,097
Ogle	306	4,255
Peoria	2,621	12,101
Perry	646	3,079
Piatt	249	1,446
Pike	1,636	1,633
Pope	116	1,226
Pulaski	230	1,392
Putnam	129	529
Randolph	939	3,357
Richland	342	1,178
Rock Island	1,606	4,875
Saline	913	4,034
Sangamon	4,624	18,933
Schuyler	291	860
Scott	323	840
Shelby	936	2,136
Stark	182	1,104
St. Clair	8,072	10,326
Stephenson	513	4,745
Tazewell	1,819	3,380
Union	1,227	1,614
Vermilion	1,495	9,072
Wabash	339	1,190
Warren	348	2,521
Washington	404	2,306
Wayne	401	1,565
White	1,359	1,718
Whiteside	401	5,088
Will	2,459	10,029
Williamson	1,137	4,318
Winnebago	1,768	8,479
Woodford	546	1,752
Down State	87,867	346,828
Cook County	377,530	238,497
Total	465,397	585,325

PRIMARY VOTE FOR REPRESENTATIVES IN CONGRESS—STATE AT LARGE—ALL PARTIES—APRIL 11, 1944

Counties.	Democratic.		Republican.	
	Emily Taft Douglas.	Scattering.	Col. Edward Davis.	Stephen A. Day.
Adams	1,265		1,522	2,871
Alexander	310		366	2,100
Bond	246		395	1,215
Boone	120		684	1,904
Brown	305		120	356
Bureau	1,151		1,290	2,566
Calhoun	161		176	523
Carroll	174		663	1,764
Cass	707		239	923
Champaign	1,092		2,256	4,416
Christian	1,814		893	2,138
Clark	552		296	1,694
Clay	446		432	1,326
Clinton	477		257	1,859
Coles	779		681	2,573
Cook (See below).				
Crawford	506		378	1,763
Cumberland	388		219	959
DeKalb	370		1,411	2,688
DeWitt	311		564	1,064
Douglas	375		422	1,335
DuPage	1,541		5,331	9,756
Edgar	621		471	2,542
Edwards	92		218	1,316
Effingham	726		456	1,704
Fayette	707		354	1,877
Ford	203		297	1,925
Franklin	2,415		1,250	3,722
Fulton	784		1,012	2,420
Gallatin	317		182	609
Greene	491		238	648
Grundy	266		953	2,120
Hamilton	417		302	1,042
Hancock	633		610	2,121
Hardin	181		206	731
Henderson	184		218	844
Henry	923		2,524	2,882
Iroquois	423		829	3,639
Jackson	1,316		888	3,872
Jasper	538		164	1,089
Jefferson	1,023		434	2,082
Jersey	221		227	1,006
JoDaviess	182	1	394	1,574
Johnson	320		392	1,258
Kane	1,422		3,636	11,845
Kankakee	446		997	4,873
Kendall	117		509	1,609
Knox	627	2	2,069	5,419
Lake	1,816		3,654	9,020
LaSalle	1,265		2,871	6,725
Lawrence	360		329	1,564
Lee	389		869	3,032
Livingston	1,253		1,137	4,151
Logan	601		895	2,493
Macon	1,918		3,585	4,245
Macoupin	1,321		1,388	3,136
Madison	5,460		2,713	6,607
Marion	1,627		686	2,392
Marshall	297		517	1,277
Mason	465		341	967

PRIMARY VOTE FOR REPRESENTATIVES IN CONGRESS—STATE AT LARGE—ALL PARTIES—APRIL 11, 1944—Concluded

Counties.	Democratic.		Republican.	
	Emily Taft Douglas.	Scattering.	Col. Edward Davis.	Stephen A. Day.
Massac	125		537	1,241
McDonough	344		773	2,408
McHenry	413		913	3,954
McLean	1,575		2,436	4,723
Menard	286		237	860
Mercer	314		760	1,568
Monroe	144		193	1,190
Montgomery	952		2,229	1,230
Morgan	1,055		1,336	2,700
Moultrie	341		303	871
Ogle	326		1,132	3,806
Peoria	2,734		6,017	7,628
Perry	672		1,105	2,588
Piatt	264	1	591	1,127
Pike	1,764		501	1,273
Pope	119		260	1,084
Pulaski	229		398	1,149
Putnam	132		316	509
Randolph	948		1,104	2,656
Richland	358		248	1,069
Rock Island	1,652		1,977	3,578
Saline	951		1,166	3,369
Sangamon	4,742		8,811	10,708
Schuyler	298		206	790
Scott	328		209	755
Shelby	972		591	1,761
Stark	190		521	702
St. Clair	8,190		2,710	8,616
Stephenson	538		2,462	2,805
Tazewell	1,910		1,701	2,195
Union	1,272		220	1,485
Vermilion	1,542		2,591	8,604
Wabash	347		289	1,038
Warren	353		569	2,094
Washington	410		420	2,284
Wayne	405		317	1,620
White	1,413		417	1,534
Whiteside	399		1,457	3,932
Will	2,345		4,082	8,000
Williamson	1,173		865	4,203
Winnebago	1,870		2,416	6,936
Woodford	575		462	1,489
Down State	90,427	4	113,258	278,308
Cook County	384,268		88,012	166,932
Total	474,695	4	201,270	445,240

PRIMARY VOTE FOR CLERK OF THE APPELLATE COURT—ALL PARTIES—APRIL 11, 1944

1st District—Cook County

Democratic—		Republican—	
Sheldon W. Govier	378,979	Herbert G. Immenhausen	174,163
		I. Jay Brown	70,514

2nd District

Counties.	Democratic.		Republican.
	David P. Scobie.	Scattering.	Justus L. Johnson.
Boone			2,253
Bureau	18	3	3,485
Carroll		3	2,089
DeKalb			3,749
DuPage		27	12,741
Grundy	8		2,635
Henderson		1	997
Henry	4	10	5,107
Iroquois			3,820
JoDaviess			1,815
Kane	3		13,348
Kankakee		1	5,329
Kendall	3	2	1,916
Knox		2	6,646
Lake	219	1	10,745
LaSalle	15	2	8,710
Lee		14	3,568
Livingston			4,674
Marshall			1,332
McHenry	39		4,052
Mercer	2		2,169
Ogle	4	1	4,218
Peoria	1	3	12,163
Putnam		1	521
Rock Island			5,459
Stark			1,113
Stephenson	12	4	4,786
Warren		2	2,574
Whiteside			5,077
Will	3		11,288
Winnebago	7	2	8,700
Woodford		1	1,758
Total	338	80	158,837

PRIMARY VOTE FOR CLERK OF THE APPELLATE COURT—ALL PARTIES—APRIL 11, 1944—Continued

3rd District

Counties.	Democratic.		Republican.
	J. Howard Helmick.	Scattering.	Robert L. Conn.
Adams		12	3,786
Brown			393
Calhoun		2	572
Cass		2	1,035
Champaign		15	5,887
Christian			2,698
Clark			1,745
Coles			2,484
Cumberland			1,055
DeWitt			1,415
Douglas			1,567
Edgar		2	2,793
Ford		1	2,081
Fulton		5	3,052
Greene			741
Hancock			2,395
Jersey			1,042
Logan			3,073
Macon	30	9	7,106
Macoupin			3,898
Mason		3	1,187
McDonough			2,877
McLean		4	6,128
Menard		2	1,019
Montgomery		6	2,806
Morgan			3,765
Moultrie		2	1,086
Piatt			1,443
Pike			1,543
Sangamon		4	17,444
Schuyler		1	873
Scott			854
Shelby		4	2,063
Tazewell		7	3,123
Vermilion		27	8,904
Total	30	108	103,933

PRIMARY VOTE FOR CLERK OF THE APPELLATE COURT—ALL PARTIES—APRIL 11, 1944—Concluded

4th District

Counties.	Democratic.	Republican.	
	David F. Mallett.	Stanley B. Brown.	John S. Stoddard.
Alexander	293	928	1,488
Bond	241	990	457
Clay	435	925	431
Clinton	438	706	1,069
Crawford	504	1,405	476
Edwards	92	824	435
Effingham	703	945	758
Fayette	683	993	756
Franklin	2,345	4,266	697
Gallatin	303	474	219
Hamilton	413	723	422
Hardin	167	604	238
Jackson	1,240	3,943	558
Jasper	517	507	626
Jefferson	1,058	1,155	1,230
Johnson	323	943	560
Lawrence	357	953	807
Madison	5,309	6,484	1,987
Marion	1,592	1,390	1,569
Massac	118	995	418
Monroe	145	1,050	274
Perry	637	2,600	686
Pope	115	605	638
Pulaski	230	708	709
Randolph	921	3,319	442
Richland	351	858	264
Saline	942	2,817	1,218
St. Clair	8,216	9,049	1,547
Union	1,236	614	1,020
Wabash	342	925	613
Washington	393	2,125	472
Wayne	409	1,134	559
White	1,412	1,370	480
Williamson	1,106	3,536	891
Total	33,586	60,863	25,014

PRIMARY VOTE FOR REPRESENTATIVE IN CONGRESS—ALL PARTIES—APRIL 11, 1944

1st District—Cook County.

Democratic—	
William L. Dawson	13,428
Republican—	
William E. King	8,369
Earl B. Dickerson	4,522

2nd District—Cook County.

Democratic—	
William A. Rowan	45,336
Republican—	
Thomas J. Downs	25,554
Edgar G. Brown	10,454
William T. Pridmore	5,634
Fred Burt	1,087
Frank O'Leath	1,080

3rd District—Cook County.

Democratic—	
Edward A. Kelly	48,953
Paul B. Saltimieras	4,922
James A. Hivick	4,363
Republican—	
Fred E. Busbey	35,852

4th District—Cook County.

Democratic—	
Martin Gorski	31,995
Republican—	
Leo J. Kozicki	3,221
James A. McGrath	1,343
Henry James Shelton	1,028
Scattering	1

5th District—Cook County.

Democratic—	
Adolph J. Sabath	16,442
Republican—	
Max Price	5,125

6th District—Cook County.

Democratic—	
Thomas J. O'Brien	73,377
Republican—	
Charles J. Anderson, Jr	17,201
Marvin M. Kurth	14,843

7th District—Cook County.

Democratic—	
William W. Link	55,626
Stanley T. Gross	29,433
Republican—	
Charles H. Garland	34,409
Alfred P. Haake	9,626
George T. Foster	8,369
Justus Mozart	1,836

8th District—Cook County.

Democratic—	
Thomas S. Gordon	21,762
Republican—	
John F. Uczciwek	2,805
James J. Corbett	839
Renald A. Kosinski	459

9th District—Cook County.

Democratic—	
Alexander J. Resa	12,341
Monte Randall	4,269
Frederick F. March	3,961
Republican—	
Charles S. Dewey	15,400
Scattering	1

10th District

Counties.	Democratic.	Republican.	
	Curtis D. MacDougall.	Ralph E. Church.	Florence Hoban Griesel.
Cook	29,704	42,175	4,855
Lake	1,761	12,012	1,250
Total	31,465	54,187	6,105

PRIMARY VOTE FOR REPRESENTATIVES IN CONGRESS—ALL PARTIES—APRIL 11, 1944—Continued

11th District

Counties.	Democratic.	Republican.	
	Otto Joseph Hruby, Jr.	Chauncey W. Reed.	Samuel P. Reese.
DuPage	1,469	12,974	2,576
Kane	1,232	13,080	2,675
McHenry	379	4,401	615
Will	2,338	10,496	1,851
Total	6,418	40,951	7,717

12th District

Counties.	Democratic.	Republican.
	Herbert J. Max.	Noah M. Mason.
Boone	96	2,530
DeKalb	322	3,997
Grundy	257	2,916
Kendall	111	1,947
LaSalle	1,121	9,543
Winnebago	1,682	9,093
Total	3,589	30,026

13th District

Counties.	Democratic.	Republican.
	Garret J. Schutt.	Leo E. Allen.
Carroll	154	2,529
JoDaviess	162	2,038
Lee	330	3,841
Ogle	286	4,898
Stephenson	514	5,162
Whiteside	392	5,645
Total	1,838	24,113

14th District

Counties.	Democratic.		Republican.
	Carl M. Seaberg.	Forest Dizotell.	Anton J. Johnson.
Hancock	374	285	2,547
Henderson	97	103	1,032
McDonough	217	136	3,261
Mercer	124	220	2,285
Rock Island	1,085	823	5,459
Warren	168	209	2,612
Total	2,065	1,776	17,196

PRIMARY VOTE FOR REPRESENTATIVES IN CONGRESS—ALL PARTIES—APRIL 11, 1944—Continued

15th District

Counties.	Democratic.		Republican.
	Ray Simpkins.	Scattering.	Robert B. Chiperfield.
Adams	35	35	4,395
Fulton	81	19	3,468
Henry	40	8	5,276
Knox	70	4	7,581
Schuyler	24	4	972
Total	250	70	21,692

16th District

Counties.	Democratic.	Republican.
	M. R. Clark.	Everett M. Dirksen.
Bureau	1,093	3,873
Marshall	293	1,553
Peoria	2,759	14,278
Putnam	124	631
Stark	186	1,254
Tazewell	1,849	4,169
Total	6,304	25,758

17th District

Counties.	Democratic.	Republican.
	Ruth G. Fillingham.	Leslie C. Arends.
Ford	186	2,252
Livingston	1,279	5,263
Logan	553	3,488
McLean	1,414	7,251
Woodford	541	1,927
Total	3,973	20,181

18th District

Counties.	Democratic.			Republican.	
	Carl B. Jewell.	C. E. Spang.	Samuel M. McKendree.	Jessie Sumner.	Fred C. Myers.
Clark	288	126	180	1,298	859
Cumberland	130	137	157	819	417
Edgar	192	316	227	2,280	958
Iroquois	163	112	149	3,984	1,180
Kankakee	264	84	126	5,074	1,245
Vermilion	752	873	543	6,593	6,723
Total	1,789	1,648	1,382	20,048	11,382

PRIMARY VOTE FOR REPRESENTATIVES IN CONGRESS—ALL PARTIES—APRIL 11, 1944—Continued

19th District
(To fill vacancy)

Counties.	Democratic.		Republican.		
	D. V. Dobbins.	Scattering.	Rollo C. McMillen.	Charles M. Thompson.	E. H. Bert Burns.
Champaign	9	29	1,252	4,308	1,641
Coles			1,124	1,800	445
DeWitt			624	757	276
Douglas			736	718	326
Macon	47	27	5,982	1,716	646
Moultrie		6	698	358	121
Piatt		9	1,144	489	212
Shelby		7	888	1,030	377
Total	56	78	12,448	11,176	4,044

19th District

Counties.	Democratic.		Republican.		
	George M. Brown.	Scattering.	Rolla C. McMillen.	Charles M. Thompson.	E. H. Bert Burns.
Champaign	969	1	1,203	4,203	1,608
Coles	693		1,100	1,767	416
DeWitt	277		578	727	266
Douglas	346		713	671	315
Macon	1,820		5,781	1,572	598
Moultrie	300		678	337	131
Piatt	245		1,115	461	213
Shelby	967		888	1,030	377
Total	5,617	1	12,056	10,768	3,924

20th District

Counties.	Democratic.	Republican.
	Don Irving.	Sid Simpson.
Brown	340	447
Calhoun	152	726
Cass	694	1,156
Greene	455	979
Jersey	223	1,191
Mason	435	1,211
Menard	283	1,042
Morgan	1,007	4,012
Pike	1,944	1,684
Scott	328	957
Total	5,871	13,405

PRIMARY VOTE FOR REPRESENTATIVES IN CONGRESS—ALL PARTIES—APRIL 11, 1944—Continued

21st District

Counties.	Democratic.	Republican.	
	Thomas L. Jarrett.	Evan Howell.	Joseph L. Moore.
Christian	1,824	2,874	318
Macoupin	1,298	4,002	732
Montgomery	934	3,142	394
Sangamon	4,777	15,986	4,612
Total	8,833	26,004	6,056

22nd District

Counties.	Democratic.		Republican.
	Melvin Price.	Holbrook B. Hamilton.	Calvin D. Johnson.
Bond	198	98	1,508
Madison	4,511	1,364	9,022
Monroe	122	42	1,443
St. Clair	8,324	1,437	12,504
Washington	328	86	2,683
Total	13,483	3,027	27,160

23rd District

Counties.	Democratic.	Republican.
	J. E. McMackin.	Charles W. Vursell.
Clinton	505	2,063
Crawford	507	2,134
Effingham	741	2,102
Fayette	719	2,166
Jasper	517	1,226
Jefferson	1,021	2,341
Lawrence	362	1,785
Marion	1,975	3,205
Richland	360	1,290
Wabash	342	1,269
Total	6,949	19,581

PRIMARY VOTE FOR REPRESENTATIVES IN CONGRESS—ALL PARTIES—APRIL 11, 1944—Concluded

24th District

Counties.	Democratic.	Republican.	
	Early C. Phelps.	James V. Heidinger.	Scattering.
Clay	445	1,779	----------
Edwards	100	1,659	----------
Gallatin	319	743	----------
Hamilton	449	1,301	----------
Hardin	172	956	----------
Johnson	315	1,445	----------
Massac	125	1,839	1
Pope	118	1,356	----------
Saline	948	4,344	----------
Wayne	400	2,041	----------
White	1,436	2,007	----------
Total	4,827	19,470	1

25th District

Counties.	Democratic.			
	Kent E. Keller.	Charles E. Hamilton.	Sherman S. Carr.	Howard W. Roberson.
Alexander	400	53	85	46
Franklin	2,214	542	254	296
Jackson	917	341	372	30
Perry	529	89	228	41
Pulaski	272	15	10	12
Randolph	805	84	248	63
Union	906	424	154	56
Williamson	1,635	89	115	42
Total	7,678	1,637	1,466	586

25th District—Concluded

Counties.	Republican.		
	C. W. "Runt" Bishop.	Jewell (Red) Wilson.	Marie D. Schreier.
Alexander	2,969	204	195
Franklin	3,658	1,094	835
Jackson	4,504	377	307
Perry	3,240	354	348
Pulaski	1,487	64	130
Randolph	3,443	165	383
Union	1,668	78	63
Williamson	5,114	380	286
Total	26,083	2,716	2,547

PRIMARY VOTE FOR STATE SENATORS—ALL PARTIES—APRIL 11, 1944

2nd District—Cook County.

Democratic—	
Frank Ryan	10,813
Republican—	
Anthony Fosco	2,944

4th District—Cook County.

Democratic—	
Frank McDermott	14,290
Frank L. Wozniak	6,326
Frank D. Novak	1,760
John Sostak	498
Edwin Frank Morkes	353
Republican—	
Robert W. Schulze	3,812

6th District—Cook County.

Democratic—	
Louis Rixmann	18,842
Republican—	
William G. Knox	24,192
Harry W. Klinke	4,950

8th District

Counties.	Democratic.	Republican.	
	Charles F. Hayes.	Ray Paddock.	Albert E. Nordstrom.
Boone	108	1,692	840
Lake	1,790	10,077	2,964
McHenry	420	3,551	986
Total	2,318	15,320	4,790

10th District

Counties.	Democratic.	Republican.	
	Jasper St. Angel.	Charles W. Baker.	James M. White.
Ogle	299	3,301	2,449
Winnebago	1,835	6,818	2,795
Total	2,134	10,119	5,244

12th District

Counties.	Democratic.		Republican.
	Ezra E. Miller.	Scattering.	Edward E. Laughlin.
Carroll		2	2,107
JoDaviess		2	1,839
Stephenson	8	17	5,120
Total	8	21	9,066

PRIMARY VOTE FOR STATE SENATORS—ALL PARTIES—APRIL 11, 1944 —Continued

14th District

Counties.	Democratic.	Republican.		
	James T. Walsh.	Merritt J. Little.	John C. Friedland.	Edward J. Farrell.
Kane	1,383	7,962	6,561	3,052
Kendall	124	1,113	642	407
Total	1,507	9,075	7,203	3,459

16th District

Counties.	Democratic.		Republican.
	Edward F. Riely.	Scattering.	Simon E. Lantz.
Livingston			4,976
Marshall			1,470
Putnam		2	562
Woodford	7		1,976
Total	7	2	8,984

18th District—Peoria County

Democratic—		Republican—	
Thomas E. Madden	2,840	Clyde C. Trager	4,845
James Callahan	858	Roy Folliott	3,540
		Harry G. Newman	2,086
		C. E. McNemar	1,920
		Milo W. Nelson	1,752
		Guy W. Wait	486
		E. Andrew Anderson	328

20th District

Counties.	Democratic.	Republican.
	Fred G. Blasingham.	Louis E. Beckman.
Grundy	261	2,754
Iroquois	362	4,173
Kankakee	401	5,996
Total	1,024	12,923

PRIMARY VOTE FOR STATE SENATORS—ALL PARTIES—APRIL 11, 1944 —Continued

22nd District

Counties.	Democratic.	Republican.
	Chas. J. Mayer.	Hugh M. Luckey.
Edgar	611	2,938
Vermilion	1,513	10,072
Total	2,124	13,010

24th District

Counties.	Democratic.		Republican.
	Hugh M. Rigney.	Scattering.	Everett R. Peters.
Champaign	108	6	6,422
Moultrie	61		1,102
Piatt	49	1	1,534
Total	218	7	9,058

26th District

Counties.	Democratic.	Republican.	
	Charles E. Crumbaugh.	Wilbur J. Cash.	Frank L. Lusher.
Ford	203	1,858	302
McLean	1,606	5,419	2,337
Total	1,809	7,277	2,639

28th District

Counties.	Democratic.	Republican.	
	Kenneth Evans.	Lawrence Rotz.	Nicholas L. Hubbard.
DeWitt	267	872	783
Logan	622	1,447	2,142
Macon	1,836	6,202	2,252
Total	2,725	8,521	5,177

PRIMARY VOTE FOR STATE SENATORS—ALL PARTIES—APRIL 11, 1944 —Continued

30th District

Counties.	Democratic.	Republican.	
	Martin B. Lohmann.	Paul P. Schermer.	Epler C. Mills.
Brown	337	235	240
Cass	766	324	849
Mason	530	527	637
Menard	323	493	517
Schuyler	311	222	708
Tazewell	2,375	2,905	1,007
Total	4,642	4,706	3,958

31st District—Cook County (To fill vacancy)

Democratic— Albert L. Schwartz	21,998	Republican— Edward P. Saltiel	17,564

32nd District

Counties.	Democratic.		Republican.
	James C. Mayor.	Scattering.	T. Mac Downing.
Hancock	9		2,571
McDonough			3,301
Warren	2	10	2,615
Total	11	10	8,487

34th District

Counties.	Democratic.	Republican.
	W. E. (Bill) Hill.	Robert W. Lyons.
Clark	521	1,886
Coles	777	2,965
Douglas	345	1,590
Total	1,643	6,441

36th District

Counties.	Democratic.	Republican.
	Edward P. Allen.	Frank J. Dick.
Adams	1,383	4,274
Calhoun	147	579
Pike	1,734	1,610
Scott	310	874
Total	3,574	7,337

PRIMARY VOTE FOR STATE SENATORS—ALL PARTIES—APRIL 11, 1944 —Continued

37th District
(To fill vacancy)

Counties.	Democratic.		Republican.
	L. D. Spaulding, Jr.	Scattering.	Frederick W. Rennick.
Bureau	46	6	3,815
Henry		4	5,214
Stark		1	1,249
Total	46	11	10,278

38th District

Counties.	Democratic.	Republican.
	Dr. Frank A. Stewart.	Rice W. Miller.
Greene	495	787
Jersey	241	1,065
Macoupin	1,267	3,918
Montgomery	980	3,350
Total	2,983	9,120

40th District

Counties.	Democratic.	Republican.		
	John W. Fribley.	Henry D. Sparks.	Harry M. Curzon.	Byron Bentley.
Christian	2,185	1,850	926	338
Cumberland	414	915	190	83
Fayette	768	1,689	245	160
Shelby	1,094	1,775	563	121
Total	4,461	6,229	1,924	702

42nd District

Counties.	Democratic.	Republican.	
	O. W. Wright.	Ora A. Oldfield.	LeGrand A. Flack.
Clay	428	1,238	437
Clinton	485	1,377	666
Effingham	760	593	1,610
Marion	1,751	2,710	524
Total	3,424	5,918	3,237

PRIMARY VOTE FOR STATE SENATORS—ALL PARTIES—APRIL 11, 1944 —Continued

44th District

Counties.	Democratic.	Republican.	
	Dean R. Hammack.	R. G. Crisenberry.	C. F. Burgess.
Jackson	1,191	4,154	892
Monroe	141	1,301	128
Perry	683	2,832	819
Randolph	891	3,081	762
Washington	398	2,302	420
Total	3,304	13,670	3,021

45th District (To fill vacancy)

Counties.	Democratic.	Republican.
	Samuel I. Gresham.	D. Logan Giffin.
Morgan	1,014	3,625
Sangamon	4,772	17,858
Total	5,786	21,483

46th District

Counties.	Democratic.	Republican.
	Frank Scherer.	Paul Broyles.
Jasper	524	1,106
Jefferson	1,016	2,453
Richland	412	1,165
Wayne	374	1,626
Total	2,326	6,350

48th District

Counties.	Democratic.	Republican.
	R. Porter Kinney.	George C. Armstrong.
Crawford	485	1,857
Edwards	82	1,299
Gallatin	293	643
Hardin	166	779
Lawrence	353	1,813
Wabash	336	1,144
White	1,619	1,701
Total	3,334	9,236

PRIMARY VOTE FOR STATE SENATORS—ALL PARTIES—APRIL 11, 1944 —Concluded

50th District

Counties.	Democratic.	Republican.
	Bennett Tate.	Homer Butler.
Alexander	284	2,292
Franklin	2,372	4,800
Pulaski	200	1,321
Union	1,231	1,640
Williamson	1,136	5,649
Total	5,223	15,702

PRIMARY VOTE FOR REPRESENTATIVES IN THE GENERAL ASSEMBLY—ALL PARTIES—APRIL 11, 1944

1st District—Cook County.

Democratic—	
Daniel M. Flanigan	6,443½
Corneal A. Davis	5,357
Republican—	
Edward A. Welters	4,713½
Ernest A. Greene	4,202½
A. G. Powers	1,352

2nd District—Cook County.

Democratic—	
James J. Ryan	20,060½
Vito Marzullo	13,334
Republican—	
James J. Adduci	8,309

3rd District—Cook County.

Democratic—	
George Garry Noonan	14,783
Fred J. Smith	12,194½
Republican—	
Charles J. Jenkins	12,263
Dudley S. Martin	7,532
Matthew D. Burgess	4,772½
A. Fitzholan Wallace	722½

4th District—Cook County.

Democratic—	
John C. Kluczynski	40,427
John F. Boyle	30,286
Republican—	
Michael A. Ruddy	10,806

5th District—Cook County.

Democratic—	
Louis G. Berman	23,880½
Charles M. Skyles	19,733
John L. Sullivan	10,263½
Beulah Wheeler	5,758½
Republican—	
Noble W. Lee	22,641
William A. Booker	16,656½
C. Francis Stradford	11,154
Mary C. Clarke	3,485
Clifford T. Johnson	2,596
Lawrence Ward	2,310
Johnson H. Banks	1,776½
Paul Branch	1,250
Alta W. Hopson	970½
Julius J. Link	874½

6th District—Cook County.

Democratic—	
Charles H. Weber	36,263
George H. Smith	21,752
Martin Stein	5,506
Samuel J. Macaluso	3,400
Republican—	
Alan E. Ashcraft, Jr	34,448
Stanley C. Armstrong	32,318½
Hilding S. Johnson	11,268½
Helen M. Sewell	8,386

7th District—Cook County.

Democratic—	
Emmett McGrath	29,608
Republican—	
Bernice T. Van der Vries	47,629
Frederick A. Virkus	27,016
James Oakey Koontz	9,036

PRIMARY VOTE FOR REPRESENTATIVES IN THE GENERAL ASSEMBLY—ALL PARTIES—APRIL 11, 1944—Continued

8th District

Counties.	Democratic.		Republican.		
	Thomas A. Bolger.	Theodore T. Ruesch.	Nick Keller.	Harold D. Kelsey.	Scattering.
Boone	249	50	3,058	3,152½	
Lake	2,073½	2,636½	18,545	14,674½	
McHenry	1,553	318	6,359	7,008	3
Total	3,875½	3,004½	27,962	24,835	3

9th District—Cook County

Democratic—		Republican—	
Peter P. Jezierny	20,807	William S. Finucane	6,532
William J. Gormley	19,827½	Andrew Toman	1,434
Stanley Sobiszewski	8,383	John Mackowiak	947½
William J. Bruzek	5,822	Edward Shumann	406½
		Frank Dybas	351½
		Joseph Waisnor	182

10th District

Counties.	Democratic.			Republican.			
	Delbert J. Hilvers.	Herbert F. Johnson.	John B. Hyzer.	David Hunter.	Carl A. Lagerstrom.	Willard W. Jones.	Byron W. Easton.
Ogle	446	249	65	8,532	1,008½	4,058	1,257½
Winnebago	3,178	1,618	1,702	14,253	7,149½	2,814	5,501
Total	3,624	1,867	1,767	22,785	8,158	6,872	6,758½

11th District—Cook County

Democratic—		Republican—	
Michael E. Hannigan	67,394½	David I. Swanson	37,992½
George A. Fitzgerald	56,479	Walter McAvoy	24,633½
		Edward M. Gaynor	9,139

12th District

Counties.	Democratic.	Republican.		
	Charles D. Franz.	Marvin F. Burt.	Franklin U. Stransky.	John A. Bingham.
Carroll	420	1,141	5,713	1,988
JoDaviess	465	493½	1,151½	4,358½
Stephenson	1,274	11,422	3,149½	2,451
Total	2,159	13,056	10,014	8,797½

PRIMARY VOTE FOR REPRESENTATIVES IN THE GENERAL ASSEMBLY—ALL PARTIES—APRIL 11, 1944—Continued

13th District—Cook County

Democratic—		Republican—	
Adam S. Mioduski	42,374	Ragnar G. Nelson	37,930
John G. Ryan	39,635	Edward Schneider	31,467
James F. Kearney	13,590	Bernard Goodman	5,783
		Timothy H. Klapperich	3,992

14th District

Counties.	Democratic.	Republican.				
	Leon M. Schuler.	Maud N. Peffers.	J. Lisle Laufer.	Harry Kelley.	Lawrence Swinyer.	Charles E. Jensby.
Kane	4,801	25,131	8,269	7,074½	7,331½	1,433½
Kendall	323	3,548½	1,544½	831	131½	142
Total	5,124	28,679½	9,813½	7,905½	7,463	1,575½

15th District—Cook County

Democratic—		Republican—	
Edward J. Zeman	7,968½	Joseph Zientek	6,569
Matt Franz	6,440½		
John J. Phillips	5,775		
Frank J. Kouba	5,656½		
Frank C. Freid	1,373		
Michael J. McCarthy	525		
Edward R. Martin	503		

16th District

Counties.	Democratic.		Republican.	
	James P. Lannon.	Ray V. McGreal.	Calistus A. Bruer.	Rollie C. Carpenter.
Livingston	2,971	2,552½	7,546½	7,034
Marshall	549	723	2,200½	2,242
Putnam	84	151	736	664½
Woodford	1,073½	300½	2,449½	2,344
Total	4,677½	3,727	12,932½	12,284½

17th District—Cook County

Democratic—		Republican—	
John D'Arco	7,734	Peter C. Granata	5,790
Andrew A. Euzzino	7,628		

PRIMARY VOTE FOR REPRESENTATIVES IN THE GENERAL ASSEMBLY—ALL PARTIES—APRIL 11, 1944—Continued

18th District—Peoria County

Democratic—		Republican—	
Howard J. Gorman	7,022½	August C. Grebe	16,384
Joseph M. Mittleman	3,475½	Leo D. Crowley	15,341
		George Saurs	10,983½
		George W. Potter, Jr	1,460
		Gus Musselman	715½
		Wayman B. Carey	642

19th District—Cook County

Democratic—		Republican—	
John O. Hruby	85,575½	Frank Houcek	28,218
John J. Gorman	84,140	John F. Dunn	11,433
		Scattering	3

20th District

Counties.	Democratic.		Republican.	
	Ben W. Alpiner.	Homer F. Davis.	H. Victor McBroom.	Harry L. Topping.
Grundy	505	280	3,376	5,745
Iroquois	781½	244½	7,879	6,564
Kankakee	1,031½	338½	12,263½	6,981
Total	2,318	863	23,518½	19,290

21st District—Cook County

Democratic—		Republican—	
Edward J. McCabe	29,091½	Robert Petrone	14,401
Joseph L. Rategan	27,574	Joseph B. Caracci	9,382½
William J. Considine	6,587½	Harold A. Thompson	3,088½
		Frank Peters	1,270½
		Edward Rakowski	371½

22nd District

Counties.	Democratic.		Republican.			
	W. O. Edwards.	E. E. Wagner.	John S. Lavezzi.	M. R. (Bob) Walker.	Walter B. Tucker.	Augustus F. DeGafferelly.
Edgar	1,581½	453	550	914	7,813½	601½
Vermilion	3,911	1,342	13,466½	10,922	3,870	9,723
Total	5,492½	1,795	14,016½	11,836	11,683½	10,324½

PRIMARY VOTE FOR REPRESENTATIVES IN THE GENERAL ASSEMBLY—ALL PARTIES—APRIL 11, 1944—Continued

23rd District—Cook County

Democratic—		Republican—	
Arthur M. Kaindl	39,330	William G. Thon	19,616
Stanley A. Halick	37,500	Daniel A. Roberts	15,275½
Nat F. Grusin	4,950½		

24th District

Counties.	Democratic.		Republican.		
	Tom M. Garman.	Scattering.	Ora D. Dillavou.	Charles W. Clabaugh.	Harold B. McKinney.
Champaign	2,764½	17½	9,915½	8,861	2,207
Moultrie	581		1,125	1,701½	565
Piatt	455		1,708½	2,179½	1,478
Total	3,800½	17½	12,749	12,742	4,250

25th District—Cook County

Democratic—		Republican—	
Stanley R. Kosinski	82,506½	Elroy C. Sandquist	49,504½
Jacob A. Mueller	70,599	Alden J. Cowen	24,750
		William P. Carlsen	22,405
		Matilda Elofson	5,165½

26th District

Counties.	Democratic.		Republican.	
	Edward T. Kane.	Clifford Mears.	Homer Caton.	Ben S. Rhodes.
Ford	222	394	2,967½	2,934
McLean	2,858	1,904	11,602	8,988½
Total	3,080	2,298	14,569½	11,922½

27th District—Cook County

Democratic—		Republican—	
A. L. Auth	11,424	Joseph D. Day	3,261
John C. Kuklinski	8,953½		
Anthony C. Prusinski	8,501½		

PRIMARY VOTE FOR REPRESENTATIVES IN THE GENERAL ASSEMBLY—ALL PARTIES—APRIL 11, 1944—Continued

28th District

Counties.	Democratic.			Republican.		
	Felix E. Wilson.	Paul H. Ferguson.	Anna B. Nickey.	Homer B. Harris.	Dan Dinneen.	William Querfeld.
DeWitt	1,027	123	74	1,151	1,148	2,892
Logan	1,100	650½	307½	7,717	1,887	1,372
Macon	1,542	2,468½	2,223½	7,002	11,822½	4,540½
Total	3,669	3,242	2,605	15,870	14,857½	8,804½

29th District—Cook County

Democratic—		Republican—	
Arthur J. Quinn	7,646	Paul J. Randolph	4,682
Edward P. O'Grady	7,593½	Samuel L. Workman	4,352½
		Marvin J. Bas	3,989
		Lucile McVicker	1,213
		John Quincy Adam Kelley	533
		Raymond C. McCloskey	334
		Henry Spielman	223

30th District

Counties.	Democratic.		Republican.	
	Major T. Flowerree.	Doane G. Trone.	Robert H. Allison.	William G. Burnsmier.
Brown	718½	311½	890	520½
Cass	1,683½	704½	2,158	1,069½
Mason	1,066½	206½	1,456	1,719½
Menard	727½	176½	1,806½	1,247½
Schuyler	238½	831½	1,819	1,002½
Tazewell	4,695	1,761½	8,303½	3,239½
Total	9,129½	3,992	16,433	8,798

31st District—Cook County

Democratic—		Republican—	
Pierce L. Shannon	35,578	George A. Williston	20,024½
William J. Mullaley	25,765½	George Walter Johnson	16,229
William B. Greene	10,632½	Ralph Lee Goodman	12,621
		Milton S. Robins	3,025
		Carl Emil Liedberg	2,538½
		Harry W. Prafke	1,915

PRIMARY VOTE FOR REPRESENTATIVES IN THE GENERAL ASSEMBLY—ALL PARTIES—APRIL 11, 1944—Continued

32nd District

Counties.	Democratic.	Republican.			
	Albert Salisbury.	Sam Schaumleffel.	Rollo R. Robbins.	Claude R. Thomas.	James H. Foster.
Hancock	2,185	1,111½	2,931	3,652	601
McDonough	655	1,969	3,006	1,682	3,387
Warren	858	6,255	1,038	699	562
Total	3,698	9,335½	6,975	6,033	4,550

33rd District

Counties.	Democratic.			Republican.	
	Ora Smith.	Donald C. Teigland.	Carl M. Seaberg.	Clinton Searle.	Bertrand C. Schuemann.
Henderson	682	50	32	2,181½	855½
Mercer	848½	143½	127½	5,373	1,746½
Rock Island	2,752½	2,259½	390	10,788½	4,928
Total	4,283	2,453	549½	18,343	7,530

34th District

Counties.	Democratic.		Republican.		
	J. S. Mundy.	G. O. Frazier.	John W. Lewis, Jr.	George A. Jones.	Joseph W. Elliott, Jr.
Clark	858½	985½	4,574	786½	750½
Coles	1,397½	920½	4,812	2,472	885
Douglas	690	439	958	3,777½	224½
Total	2,946	2,345	10,344	7,036	1,860

35th District

Counties.	Democratic.	Republican.		
	Henry J. White.	Lyle M. Prescott.	George S. Brydia.	Scattering.
DeKalb	1,065	4,740½	5,157½	----------
Lee	1,178	7,692½	3,614½	----------
Whiteside	1,321	5,916	9,473	1½
Total	3,564	18,349	18,245	1½

PRIMARY VOTE FOR REPRESENTATIVES IN THE GENERAL ASSEMBLY—ALL PARTIES—APRIL 11, 1944—Continued

36th District

Counties.	Democratic.		Republican.				
	William F. Gibbs.	W. Roy Donohoo.	Henry F. Scarborough.	H. B. Ihnen.	C. L. Robison.	Lee Hanks.	George Parrick.
Adams	3,587½	1,201½	5,894	4,660	2,461	102	278
Calhoun	338½	273	641	183	82	1,447½	21½
Pike	2,850	4,939	2,262	745	409½	1,243½	89½
Scott	487	404	611	83	416	236	31
Total	7,263	6,817½	9,408	5,671	3,368½	3,029	420

37th District

Counties.	Democratic.		Republican.		
	Henry J. Knauf.	Clyde E. Rorah.	John T. Nowlan.	Orville G. Chapman.	John R. Abbott.
Bureau	4,448	399½	4,509	3,261½	4,389
Henry	1,442½	2,445½	11,059½	3,176	1,893
Stark	604	109	1,661½	1,672½	626
Total	6,494½	2,954	17,230	8,110	6,908

38th District

Counties.	Democratic.			Republican.	
	Timothy C. Donnelly.	Lester Atteberry.	Scattering.	William (Bill) Robison.	Ed Fellis.
Greene	1,080	36½	13½	1,580½	625½
Jersey	561	----------	1	2,193	809
Macoupin	2,951½	----------	4½	7,998	3,122
Montgomery	1,782	----------	11	3,302½	4,686½
Total	6,374½	36½	30	15,074	9,243

39th District—LaSalle County

Democratic—		Republican—	
Edward G. Hayne	2,231½	Fred J. Hart	15,623
Vincent J. Dimond	1,570	J. Ward Smith	13,409½
Orlando S. Smith	1,183½	Robert (Bob) Sanderson	2,868
Thomas V. Hardy	529		

PRIMARY VOTE FOR REPRESENTATIVES IN THE GENERAL ASSEMBLY—ALL PARTIES—APRIL 11, 1944—Continued

40th District

Counties.	Democratic.			Republican.	
	Sam S. Lorton.	Carl H. Preihs.	Fred D. Chappelear.	Will P. Welker.	Clifford C. Hunter.
Christian	2,793½	4,002	797½	4,208½	4,523½
Cumberland	733	263½	231½	1,672	989½
Fayette	1,088	337	1,801½	4,941½	1,063
Shelby	1,634½	923½	670½	2,757½	1,927½
Total	6,249	5,526	3,501	13,579½	8,503½

41st District

Counties.	Democratic.		
	J. Harold Downey.	Joseph Sam Perry.	Dominic A. Romano.
DuPage	713	3,742	332
Will	5,907	1,680	1,788
Total	6,620	5,422	2,120

41st District—Concluded

Counties.	Republican.							
	Lottie Holman O'Neill.	Morton H. Hollingsworth.	Frank J. Bogan.	Warren Wayne Overman.	Frank J. O'Brien.	Belle Gardner.	Irene Grewenig.	Fred L. Malle.
DuPage	25,875½	6,353½	5,860½	2,582	2,320	1,183	650	603
Will	15,878½	14,137½	1,616	2,681	1,786½	1,882½	649½	673½
Total	41,754	20,491	7,476½	5,263	4,106½	3,065½	1,299½	1,276½

42nd District

Counties.	Democratic.		Republican.		
	Paul Taylor.	Raymond O. Horn.	R. J. Branson.	J. M. Emerson.	"Judge" Albert Manuel.
Clay	794	198	3,759½	592½	169½
Clinton	948	525½	3,875½	2,533½	144
Effingham	2,440	362½	4,063½	1,303	502½
Marion	2,288½	2,608½	7,336	1,962½	239½
Total	6,470½	3,694½	19,034½	6,391½	1,055½

PRIMARY VOTE FOR REPRESENTATIVES IN THE GENERAL ASSEMBLY—ALL PARTIES—APRIL 11, 1944—Continued

43rd District

Counties.	Democratic.		Republican.	
	A. W. Ray.	Scattering.	Reed F. Cutler.	James E. Davis.
Fulton	2,394	----------	7,177	3,520
Knox	1,537½	10½	10,140½	11,255
Total	3,931½	10½	17,317½	14,775

44th District

Counties.	Democratic.				Republican.		
	A. A. (Boots) Brands.	W. H. Owen.	J. A. Patterson.	James C. Beare.	Dr. Thos. J. Thornton.	W. J. McDonald.	Elbert Waller.
Jackson	1,464	714½	1,815½	472½	2,782½	8,296	4,050½
Monroe	520	96	17½	9	2,386½	1,427	392½
Perry	449½	1,450½	245½	148½	3,545½	3,989	3,836
Randolph	2,354½	453	237	832½	7,590½	1,655½	2,786
Washington	757½	378	181	120	3,342½	3,200½	1,788½
Total	5,545½	3,092	2,496½	1,582	19,647½	18,568	12,853½

45th District

Counties.	Democratic.	Republican.			
	T. J. Sullivan.	Hugh Green.	William J. Lawler.	Carroll F. Jones.	Lou L. Schantz.
Morgan	2,205	8,216	3,308	504	135
Sangamon	12,868	26,481	21,244	6,033½	5,616½
Total	15,073	34,697	24,552	6,537½	5,751½

46th District

Counties.	Democratic.			Republican.		
	Samuel Tilden Coffman.	Charles W. Creighton.	Scattering.	Leonard F. Samford.	Claude D. Travers.	Theodore R. Scott, Sr.
Jasper	763½	609½	----------	1,478	1,308	207
Jefferson	1,954½	826½	----------	3,005½	2,031	2,462½
Richland	488½	513½	----------	606	3,673	167
Wayne	420½	1,006½	3	5,090½	1,148	336
Total	3,627	2,956	3	10,180	8,160	3,172½

PRIMARY VOTE FOR REPRESENTATIVES IN THE GENERAL ASSEMBLY—ALL PARTIES—APRIL 11, 1944—Continued

47th District

Counties.	Democratic.		Republican.				
	Lloyd "Curly" Harris.	James O. Monroe.	Milton "Mink" Mueller.	Schuyler B. Vaughan.	Jesse W. Ford.	Charles O. Anderson.	Karl D. Hammack.
Bond	429½	324½	2,470½	2,007½	342	197½	142
Madison	9,140	9,018	13,840	6,092½	6,549½	5,959	1,204½
Total	9,569½	9,342½	16,310½	8,100	6,891½	6,156½	1,346½

48th District

Counties.	Democratic.		Republican.				
	Jesse Higgins.	Scattering.	S. R. Stanley.	John R. Thompson.	Fred I. Mills.	Herschel S. Green.	Donald B. Weas.
Crawford	1,438	----------	257	589	3,962	2,831½	21
Edwards	121	----------	2,493	1,048	846½	242½	579½
Gallatin	635	----------	1,213	389½	167	156	526
Hardin	326	----------	1,046	668	509½	285½	219½
Lawrence	649	----------	794	3,401½	1,185	1,043	69½
Wabash	912	4½	1,848½	995	694	882½	129
White	4,335	----------	3,938½	750	277	343	1,787½
Total	8,416	4½	11,590	7,841	7,641	5,784	3,332

49th District—St. Clair County

Democratic—		Republican—	
Frank Holten	13,106½	Otis L. Miller	17,156
J. L. "Jack" Wellinghoff	12,673	R. H. (Rudy) Huschle	16,883½
Grover C. Borders	4,288		

50th District

Counties.	Democratic.				Republican.		
	Herbert L. Upchurch.	H. E. Gill.	James Dean.	Earl Ward.	Roy A. Gulley.	John E. Miller.	Scattering.
Alexander	653	131	194	142½	2,902½	6,443	----------
Franklin	4,875½	1,936½	1,578½	840	9,559½	3,399	----------
Pulaski	265	158½	30	78	1,345½	1,141	----------
Union	2,020	567½	347	1,228½	2,324½	1,914	1½
Williamson	1,701½	528	559	411	6,214½	4,061	----------
Total	9,515	3,321½	2,708½	2,700	22,346½	16,958	1½

PRIMARY VOTE FOR REPRESENTATIVES IN THE GENERAL ASSEMBLY—ALL PARTIES—APRIL 11, 1944—Concluded

51st District

Counties.	Democratic.	Republican.			
	Paul Powell.	W. B. Westbrook.	Abner Field.	W. O. Verhines.	L. O. Trigg.
Hamilton	917	1,447	1,259	926½	591½
Johnson	822	690½	1,178½	4,100	512½
Massac	428	1,733	2,573½	3,195½	358
Pope	366	895½	2,496½	983	544½
Saline	2,404	6,709½	3,411½	1,318½	4,248½
Total	4,937	11,475½	10,919	10,523½	6,255

PRIMARY VOTE FOR TRUSTEES OF THE EAST SIDE LEVEE AND SANITARY DISTRICT—ALL PARTIES—APRIL 11, 1944

Counties.	Democratic.					
	Dan Foley.	Alvin G. Fields.	B. O. Cooper.	Harry C. Odum.	Kenneth T. Ogle.	Frank Enos.
Madison	2,581	2,600	2,574	2,594	2,525	2,484
St. Clair	7,458	7,212	6,964	6,662	6,244	1,854
Total	10,039	9,812	9,538	9,256	8,769	4,338

Primary Vote for Trustees—Concluded

Counties.	Republican.				
	James S. Ledbetter.	Walter C. Boekenkroeger.	Cale Warfield.	Paul A. Hanna.	Walter R. Cavner.
Madison	1,684	1,644	1,730	1,663	1,750
St. Clair	5,792	5,828	5,728	5,754	5,319
Total	7,476	7,472	7,458	7,417	7,069

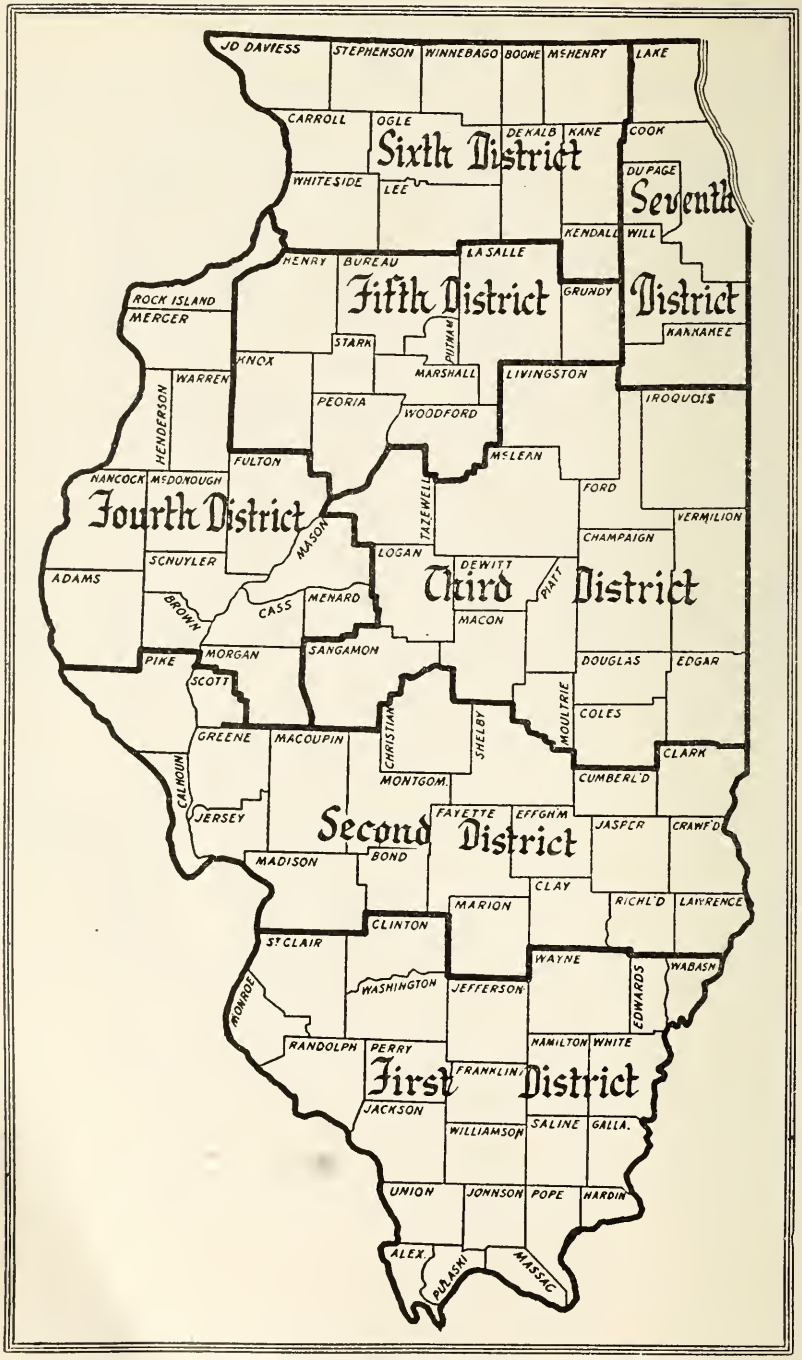

Supreme Court District Apportionment

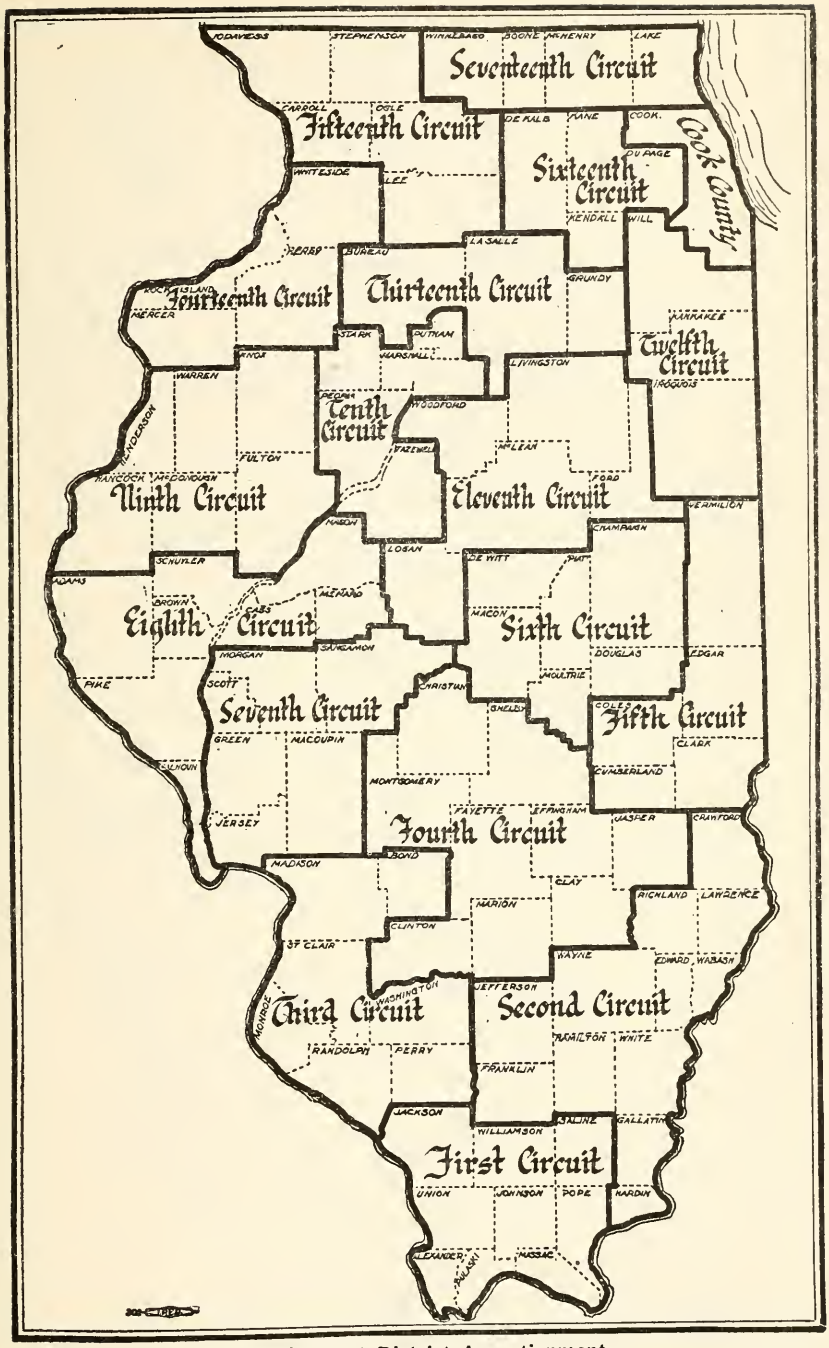

Circuit Court District Apportionment
(Seventeen Districts outside of Cook County)

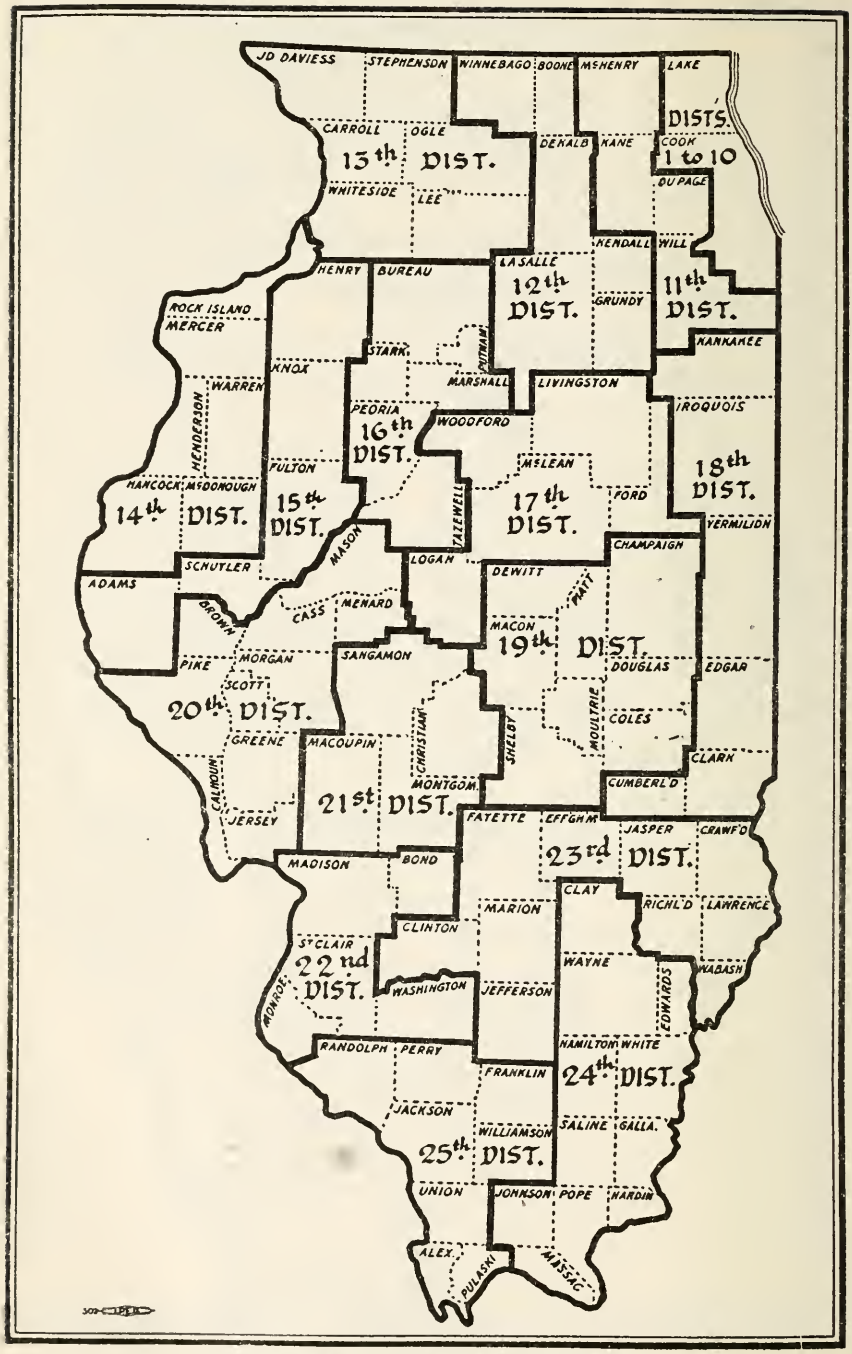

Congressional Districts in Illinois

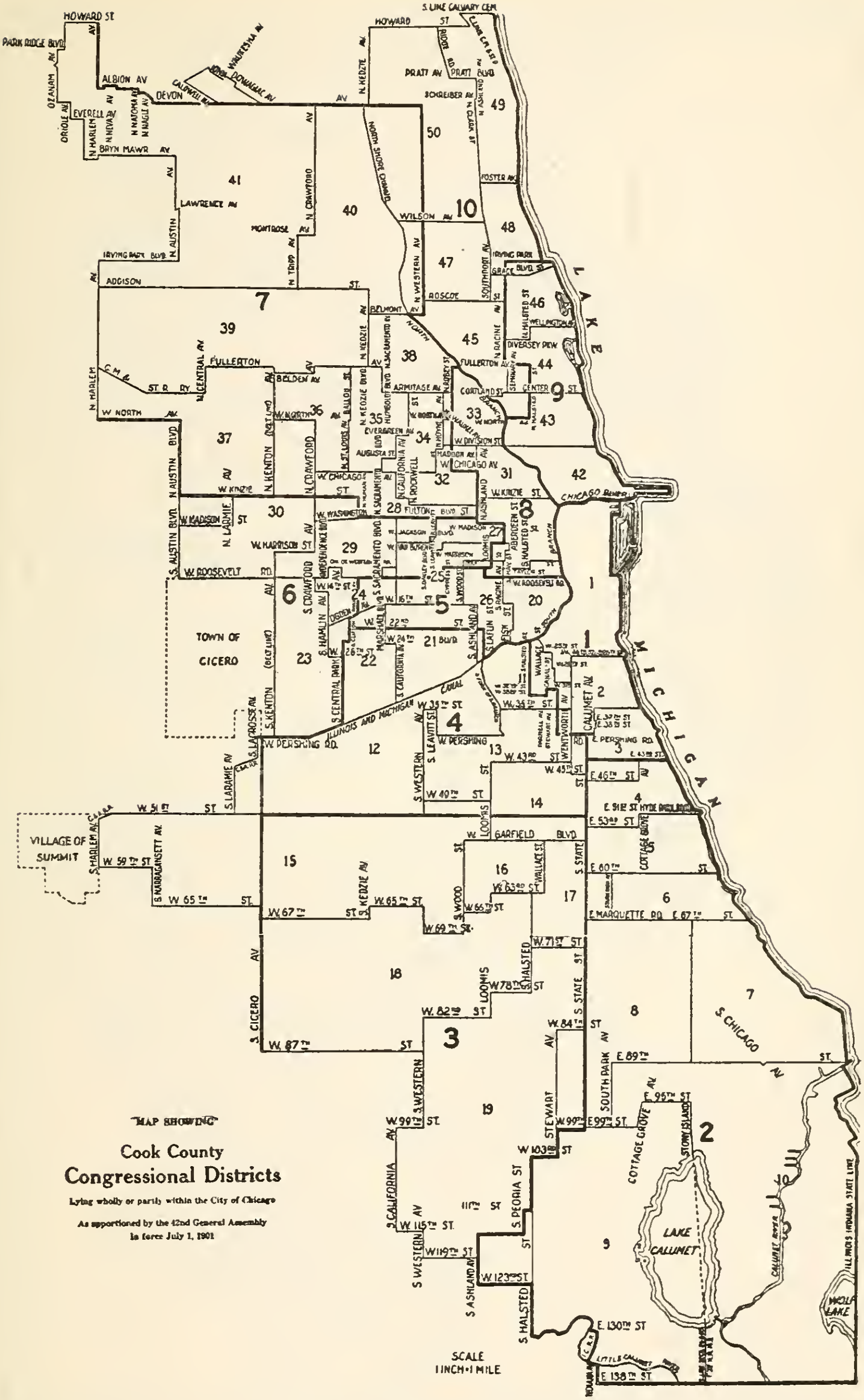

Congressional Districts in Cook County

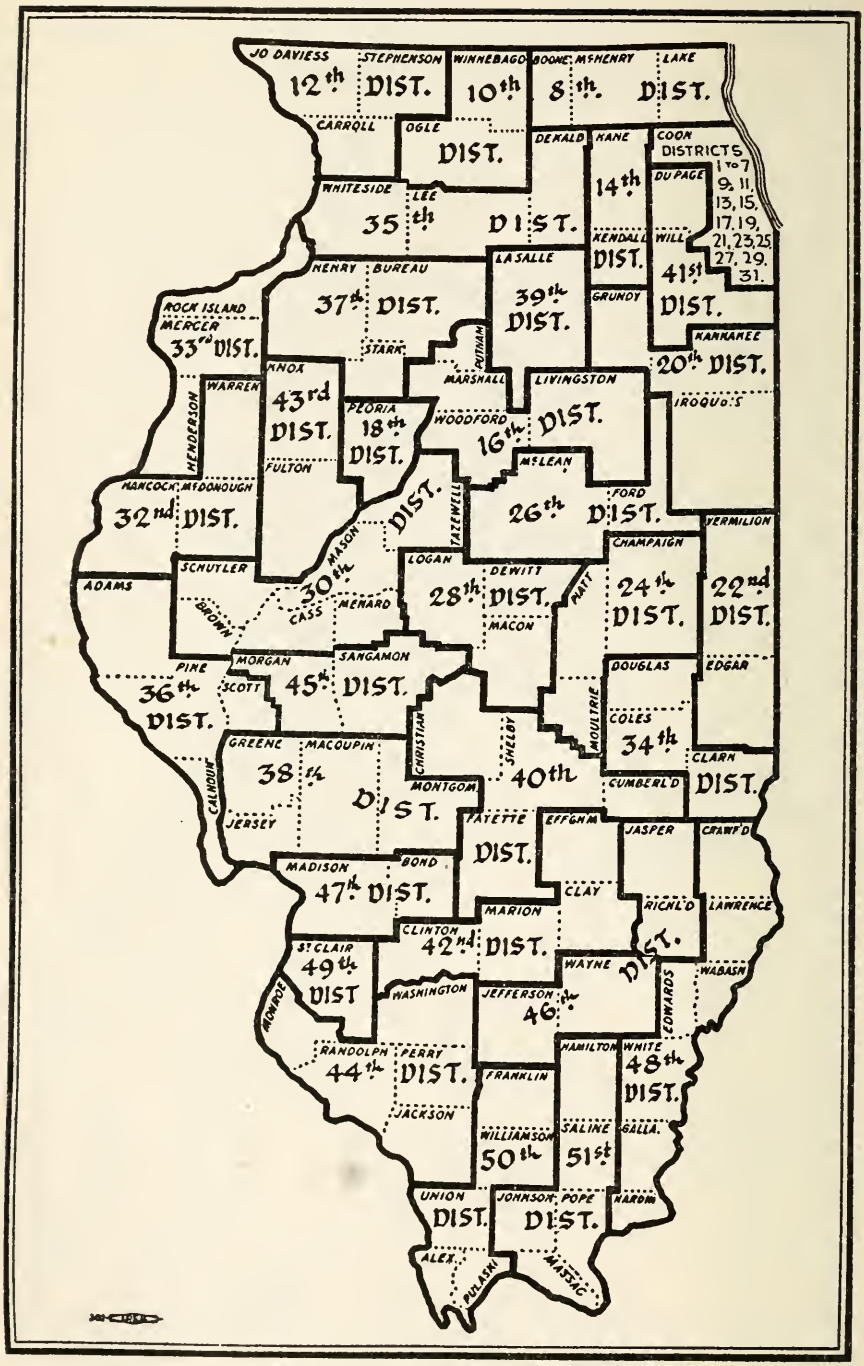

Senatorial Districts in Illinois

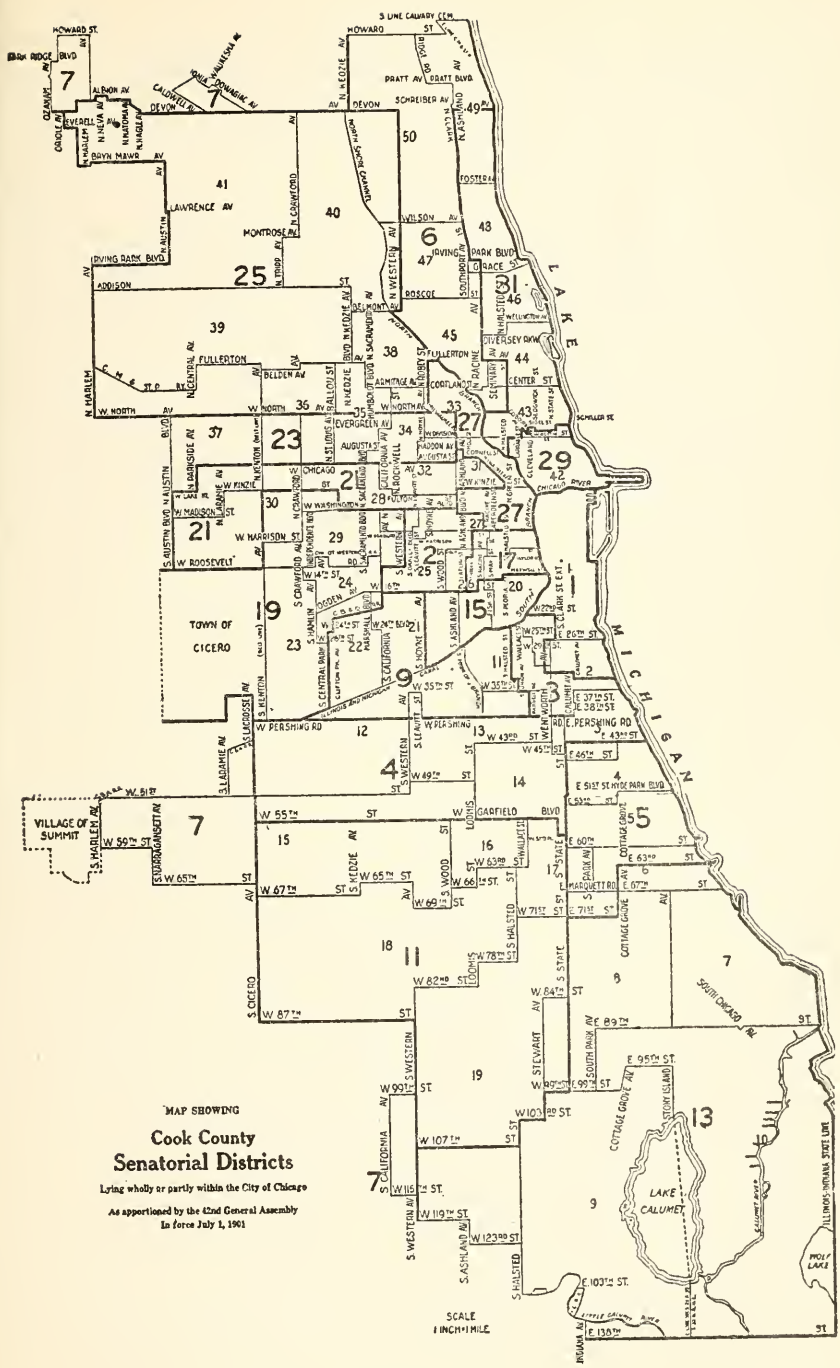

Senatorial Districts in Cook County

OFFICIAL VOTE

of the

STATE OF ILLINOIS

Cast at the

General Election, November 5, 1946
Judicial Elections, 1945, 1946

•

Primary Election
General Primary, April 9, 1946

Compiled by

EDWARD J. BARRETT
SECRETARY OF STATE

•

(PRINTED BY AUTHORITY OF THE STATE OF ILLINOIS.)

DOCUMENTS UNIT
ILLINOIS STATE LIBRARY

900200

STATE PRINTING TRADES UNION LABEL COUNCIL SPRINGFIELD, ILL. 7
(27618)

4.26
290
46
1

Index to Official Vote

Amendment, Constitutional 17
Congressman, *see* "Representatives in Congress."
Constitution, Amendment 17
Judicial Elections 33
Maps—Circuit Court 75
    Congressional 76
    Congressional—Cook County 77
    Senatorial 78
    Senatorial—Cook County 79
    Supreme Court 74
Representatives in Congress—State at Large—General Election 11
    Primary Election 47
Representatives in Congress by Districts—General Election 18
    Primary Election 54
    Special Election 39
Representatives in the General Assembly—General Election 25
    Primary Election 63
State Central Committeemen 49
State Senators—General Election 22
    Primary Election 59
State Treasurer—General Election 7
    Primary Election 43
Summary of Vote—General Election 5
    Primary Election 40
Superintendent of Public Instruction—General Election 9
    Primary Election 45
Total Vote by Counties—General Election 6
    Primary Election 41
Trustees of the University of Illinois 13
World War II Compensation Act 16

ILLINOIS GENERAL ELECTION—NOVEMBER 5, 1946

SUMMARY OF GENERAL VOTE

Office, party and candidate	Plurality	Total in State	Outside Cook County	Cook County
STATE TREASURER				
Democratic—Sam Keys		1,480,597	506,466	974,131
Republican—Richard Yates Rowe	479,284	1,959,881	913,546	1,046,335
Prohibition—Robert W. Melven		14,144	7,211	6,933
SUPERINTENDENT OF PUBLIC INSTRUCTION				
Democratic—C. H. Engle		1,439,645	489,477	950,168
Republican—Vernon L. Nickell	520,093	1,959,738	907,613	1,052,125
Prohibition—Harold L. Lundquist		16,813	8,095	8,718
REPRESENTATIVE IN CONGRESS STATE AT LARGE				
Democratic—Emily Taft Douglas		1,539,248	518,396	1,020,852
Republican—William G. Stratton	367,469	1,906,717	900,911	1,005,806
Prohibition—Elizabeth Stephens Carr		12,917	6,570	6,347
TRUSTEES OF THE UNIVERSITY OF ILLINOIS				
Democratic—James Everett Etherton		1,420,780	487,327	933,453
Don Forsyth		1,463,251½	495,734½	967,517
Albert H. Wohlers		1,395,980½	474,213½	921,767
Republican—Park Livingston		1,961,346½	889,081½	1,072,265
John R. Fornof		1,915,895	869,296	1,046,599
Doris Simpson Holt		1,885,964½	870,393½	1,015,571
Prohibition—Henry Johnson Long		16,488½	7,969½	8,519
Mildred E. Young		16,202	7,832	8,370
Lois Gilbert Krandell		14,776	7,229	7,547
PROPOSED AMENDMENT OF SECTION 2 OF ARTICLE XIV OF THE CONSTITUTION				
Total vote		3,619,322	1,509,535	2,109,787
Yes		1,273,653	502,266	771,387
No		368,108	203,462	164,646
WORLD WAR II VETERANS' COMPENSATION ACT				
Legislative vote		3,419,440	1,406,249	2,013,191
Yes		2,173,425	966,359	1,207,066
No		980,345	377,452	602,893

TOTAL VOTE BY COUNTIES—NOVEMBER 5, 1946

Adams	23,286
Alexander	9,245
Bond	6,651
Boone	5,108
Brown	3,207
Bureau	16,139
Calhoun	3,047
Carroll	6,460
Cass	6,507
Champaign	27,416
Christian	15,226
Clark	8,133
Clay	6,917
Clinton	10,235
Coles	14,674
Cook (see below)	
Crawford	9,460
Cumberland	4,778
DeKalb	13,181
DeWitt	6,711
Douglas	6,430
DuPage	53,022
Edgar	10,778
Edwards	3,622
Effingham	9,727
Fayette	11,586
Ford	6,326
Franklin	20,581
Fulton	16,076
Gallatin	4,310
Greene	6,939
Grundy	8,304
Hamilton	6,066
Hancock	11,243
Hardin	3,229
Henderson	3,638
Henry	16,319
Iroquois	12,624
Jackson	14,188
Jasper	5,889
Jefferson	14,919
Jersey	5,528
JoDaviess	6,952
Johnson	4,531
Kane	51,597
Kankakee	22,778
Kendall	4,865
Knox	21,908
Lake	52,192
LaSalle	40,298
Lawrence	8,501
Lee	12,564
Livingston	14,840
Logan	11,140
Macon	32,194
Macoupin	21,015
Madison	51,725
Marion	16,910
Marshall	6,135
Mason	6,304
Massac	4,603
McDonough	10,370
McHenry	17,363
McLean	27,488
Menard	4,530
Mercer	6,681
Monroe	5,387
Montgomery	16,155
Morgan	13,894
Moultrie	5,915
Ogle	10,584
Peoria	50,880
Perry	10,248
Piatt	5,075
Pike	9,567
Pope	2,866
Pulaski	4,365
Putnam	2,500
Randolph	13,017
Richland	7,087
Rock Island	37,238
Saline	15,734
Sangamon	53,723
Schuyler	5,083
Scott	3,572
Shelby	11,146
Stark	3,129
St. Clair	72,239
Stephenson	14,019
Tazewell	21,157
Union	7,801
Vermilion	33,495
Wabash	5,902
Warren	8,996
Washington	6,941
Wayne	8,617
White	9,030
Whiteside	14,737
Will	46,498
Williamson	17,567
Winnebago	42,006
Woodford	8,156
Down State	1,509,535
Cook County	2,109,787
Total	3,619,322

VOTE FOR STATE TREASURER—NOV. 5, 1946

Counties	Plurality		Democratic	Republican	Prohibition
			Sam Keys	Richard Yates Rowe	Robert W. Melven
Adams	R	3,898	8,957	12,855	90
Alexander	R	1,876	3,427	5,303	40
Bond	R	1,455	2,234	3,689	205
Boone	R	3,328	783	4,111	22
Brown	D	209	1,548	1,339	18
Bureau	R	5,682	4,843	10,525	39
Calhoun	R	633	1,038	1,671	8
Carroll	R	3,385	1,438	4,823	27
Cass	R	104	3,000	3,104	28
Champaign	R	9,583	8,020	17,603	148
Christian	R	526	6,832	7,358	64
Clark	R	1,342	3,146	4,488	48
Clay	R	891	2,846	3,737	74
Clinton	R	2,783	2,985	5,768	49
Coles	R	2,599	5,682	8,281	42
Cook (see below)					
Crawford	R	1,572	3,726	5,298	49
Cumberland	R	635	1,949	2,584	13
DeKalb	R	7,634	2,492	10,126	53
DeWitt	R	1,556	2,416	3,972	36
Douglas	R	2,193	1,982	4,175	33
DuPage	R	31,931	9,918	41,849	189
Edgar	R	2,349	3,999	6,348	31
Edwards	R	1,777	801	2,578	42
Effingham	R	700	4,098	4,798	54
Fayette	R	474	5,182	5,656	81
Ford	R	3,739	1,213	4,952	16
Franklin	R	1,327	8,639	9,966	192
Fulton	R	2,758	6,151	8,909	168
Gallatin	D	14	1,858	1,844	31
Greene	R	680	2,799	3,479	20
Grundy	R	3,962	1,887	5,849	15
Hamilton	R	460	2,546	3,006	21
Hancock	R	2,607	4,042	6,649	67
Hardin	R	640	1,173	1,813	20
Henderson	R	1,368	1,051	2,419	20
Henry	R	6,303	4,691	10,994	61
Iroquois	R	6,528	2,814	9,342	74
Jackson	R	3,932	4,683	8,615	77
Jasper	R	218	2,770	2,988	30
Jefferson	R	1,035	6,298	7,333	93
Jersey	R	918	2,095	3,013	19
JoDaviess	R	3,367	1,636	5,003	25
Johnson	R	1,490	1,311	2,801	5
Kane	R	25,740	12,020	37,760	144
Kankakee	R	9,035	6,334	15,369	147
Kendall	R	3,090	801	3,891	8
Knox	R	10,117	5,203	15,320	90
Lake	R	20,825	14,382	35,207	134
LaSalle	R	12,277	12,319	24,596	133
Lawrence	R	1,275	3,321	4,596	95
Lee	R	5,862	2,953	8,815	41
Livingston	R	6,372	3,909	10,281	46
Logan	R	1,387	4,787	6,174	23
Macon	R	4,679	12,925	17,604	218

VOTE FOR STATE TREASURER—NOV. 5, 1946—Concluded

Counties	Plurality		Democratic	Republican	Prohibition
			Sam Keys	Richard Yates Rowe	Robert W. Melven
Macoupin	R	1,975	8,705	10,680	92
Madison	R	1,626	23,112	24,738	176
Marion	R	231	7,745	7,976	122
Marshall	R	1,861	1,947	3,808	13
Mason	R	1,199	2,335	3,534	22
Massac	R	1,963	1,031	2,994	32
McDonough	R	4,371	2,801	7,172	58
McHenry	R	11,046	2,859	13,905	43
McLean	R	9,442	8,213	17,655	101
Menard	R	1,178	1,596	2,774	8
Mercer	R	3,176	1,581	4,757	19
Monroe	R	1,804	1,633	3,437	3
Montgomery	R	2,077	6,420	8,497	84
Morgan	R	3,248	5,017	8,265	43
Moultrie	R	678	2,387	3,065	58
Ogle	R	6,713	1,650	8,363	26
Peoria	R	15,857	15,978	31,835	174
Perry	R	1,770	3,868	5,638	66
Piatt	R	1,689	1,577	3,266	32
Pike	R	429	4,230	4,659	48
Pope	R	1,238	674	1,912	12
Pulaski	R	1,777	1,160	2,937	21
Putnam	R	813	750	1,563	6
Randolph	R	1,676	5,278	6,954	36
Richland	R	1,572	2,456	4,028	61
Rock Island	R	5,285	14,686	19,971	199
Saline	R	2,361	6,077	8,438	155
Sangamon	R	14,411	18,505	32,916	147
Schuyler	R	581	2,092	2,673	51
Scott	R	631	1,365	1,996	3
Shelby	R	184	4,973	5,157	85
Stark	R	1,754	631	2,385	9
St. Clair	R	1,352	33,080	34,432	284
Stephenson	R	5,894	3,713	9,607	72
Tazewell	R	2,984	8,438	11,422	72
Union	D	80	3,733	3,653	22
Vermilion	R	8,233	11,485	19,718	290
Wabash	R	901	2,221	3,122	76
Warren	R	3,904	2,394	6,298	26
Washington	R	2,822	1,827	4,649	29
Wayne	R	1,457	3,340	4,797	45
White	R	561	3,782	4,343	89
Whiteside	R	9,094	2,520	11,614	58
Will	R	14,370	14,730	29,100	176
Williamson	R	4,713	5,860	10,573	103
Winnebago	R	12,242	13,820	26,062	303
Woodford	R	3,343	2,238	5,581	45
Down State	R	407,080	506,446	913,546	7,211
Cook County	R	72,204	974,131	1,046,335	6,933
Total	R	479,284	1,480,597	1,959,881	14,144

VOTE FOR SUPERINTENDENT OF PUBLIC INSTRUCTION—NOV. 5, 1946

Counties	Plurality		Democratic	Republican	Prohibition
			C. H. Engle	Vernon L. Nickell	Harold L. Lundquist
Adams	R	4,225	8,476	12,701	101
Alexander	R	1,655	3,423	5,078	38
Bond	R	1,380	2,223	3,603	197
Boone	R	3,292	763	4,055	30
Brown	D	216	1,521	1,305	18
Bureau	R	5,673	4,793	10,466	53
Calhoun	R	639	1,017	1,656	8
Carroll	R	3,335	1,417	4,752	39
Cass	R	164	2,934	3,098	27
Champaign	R	10,306	7,681	17,987	135
Christian	R	1,125	6,416	7,541	65
Clark	R	1,349	3,089	4,438	50
Clay	R	909	2,767	3,676	70
Clinton	R	2,981	2,828	5,809	49
Coles	R	2,629	5,602	8,231	47
Cook (see below)					
Crawford	R	1,709	3,574	5,283	52
Cumberland	R	627	1,946	2,573	12
DeKalb	R	7,586	2,442	10,028	74
DeWitt	R	1,989	2,145	4,134	37
Douglas	R	2,261	1,933	4,194	32
DuPage	R	31,980	9,801	41,781	299
Edgar	R	2,433	3,899	6,332	33
Edwards	R	1,803	767	2,570	38
Effingham	R	818	3,968	4,786	56
Fayette	R	477	5,080	5,557	79
Ford	R	3,803	1,142	4,945	19
Franklin	R	1,507	8,323	9,830	188
Fulton	R	2,066	6,456	8,522	163
Gallatin	R	18	1,820	1,838	31
Greene	R	756	2,611	3,367	16
Grundy	R	3,992	1,749	5,741	17
Hamilton	R	467	2,525	2,992	17
Hancock	R	2,574	3,996	6,570	66
Hardin	R	600	1,180	1,780	20
Henderson	R	1,375	987	2,362	21
Henry	R	6,300	4,461	10,761	61
Iroquois	R	6,651	2,714	9,365	82
Jackson	R	4,085	4,555	8,640	63
Jasper	R	287	2,717	3,004	34
Jefferson	R	1,077	6,197	7,274	97
Jersey	R	965	2,030	2,995	19
Jo Daviess	R	3,341	1,553	4,894	29
Johnson	R	1,500	1,273	2,773	4
Kane	R	25,440	11,707	37,147	212
Kankakee	R	9,674	6,012	15,686	162
Kendall	R	3,011	763	3,774	13
Knox	R	9,578	5,129	14,707	128
Lake	R	21,362	13,708	35,070	197
LaSalle	R	12,055	11,944	23,999	143
Lawrence	R	1,212	3,279	4,491	94
Lee	R	5,979	2,799	8,778	48
Livingston	R	6,529	3,747	10,276	73
Logan	R	3,516	3,451	6,967	27
Macon	R	3,787	13,327	17,114	211

VOTE FOR SUPERINTENDENT OF PUBLIC INSTRUCTION—NOV. 5, 1946—Concluded

Counties	Plurality		Democratic	Republican	Prohibition
			C. H. Engle	Vernon L. Nickell	Harold L. Lundquist
Macoupin	R	2,287	8,381	10,668	142
Madison	R	3,000	22,092	25,092	176
Marion	R	679	7,344	8,023	109
Marshall	R	1,984	1,814	3,798	16
Mason	R	1,300	2,265	3,565	23
Massac	R	1,978	1,017	2,995	31
McDonough	R	4,199	2,693	6,892	55
McHenry	R	11,059	2,813	13,872	58
McLean	R	10,102	7,662	17,764	127
Menard	R	1,231	1,541	2,772	16
Mercer	R	3,177	1,568	4,745	20
Monroe	R	1,830	1,602	3,432	4
Montgomery	R	2,577	6,101	8,678	88
Morgan	R	3,112	4,948	8,060	39
Moultrie	R	625	2,377	3,002	54
Ogle	R	6,615	1,633	8,248	39
Peoria	R	15,705	15,478	31,183	196
Perry	R	1,907	3,753	5,660	64
Piatt	R	1,547	1,693	3,240	32
Pike	R	705	4,053	4,758	50
Pope	R	1,238	671	1,909	10
Pulaski	R	1,796	1,087	2,883	15
Putnam	R	812	735	1,547	4
Randolph	R	1,586	5,157	6,743	35
Richland	R	1,804	2,264	4,068	59
Rock Island	R	5,298	14,602	19,900	243
Saline	R	2,315	5,992	8,307	104
Sangamon	R	15,607	17,249	32,856	171
Schuyler	R	685	2,028	2,713	46
Scott	R	662	1,326	1,988	3
Shelby	R	144	4,909	5,053	88
Stark	R	1,746	622	2,368	10
St. Clair	R	1,807	32,346	34,153	280
Stephenson	R	5,945	3,646	9,591	72
Tazewell	R	4,093	7,734	11,827	74
Union	D	14	3,664	3,650	22
Vermilion	R	8,424	11,065	19,489	302
Wabash	R	1,055	2,106	3,161	70
Warren	R	3,972	2,289	6,261	29
Washington	R	2,786	1,763	4,549	26
Wayne	R	1,458	3,301	4,759	43
White	R	536	3,740	4,276	85
Whiteside	R	8,986	2,468	11,454	60
Will	R	15,213	14,009	29,222	171
Williamson	R	4,708	5,625	10,333	100
Winnebago	R	11,794	13,457	25,251	681
Woodford	R	3,425	2,134	5,559	59
Down State	R	418,136	489,477	907,613	8,095
Cook County	R	101,957	950,168	1,052,125	8,718
Total	R	520,093	1,439,645	1,959,738	16,813

VOTE FOR REPRESENTATIVE IN CONGRESS, STATE AT LARGE—NOV. 5, 1946

Counties	Plurality		Democratic	Republican	Prohibition
			Emily Taft Douglas	William G. Stratton	Elizabeth Stephens Carr
Adams	R	4,040	8,822	12,862	79
Alexander	R	1,781	3,327	5,108	44
Bond	R	1,453	2,234	3,687	191
Boone	R	3,226	826	4,052	20
Brown	D	231	1,562	1,331	16
Bureau	R	5,431	5,016	10,447	37
Calhoun	R	641	1,019	1,660	8
Carroll	R	3,253	1,516	4,769	28
Cass	R	93	3,018	3,111	21
Champaign	R	7,973	8,890	16,863	116
Christian	R	652	6,803	7,455	67
Clark	R	1,422	3,079	4,501	41
Clay	R	902	2,789	3,691	74
Clinton	R	3,213	2,822	6,035	51
Coles	R	2,555	5,732	8,287	42
Cook (see below)					
Crawford	R	1,621	3,724	5,345	48
Cumberland	R	636	1,952	2,588	12
DeKalb	R	7,116	2,782	9,898	56
DeWitt	R	1,595	2,384	3,979	35
Douglas	R	2,043	2,063	4,106	29
DuPage	R	28,740	11,543	40,283	185
Edgar	R	2,347	3,977	6,324	30
Edwards	R	1,785	783	2,568	39
Effingham	R	879	4,002	4,881	58
Fayette	R	609	5,056	5,665	77
Ford	R	3,566	1,274	4,840	13
Franklin	R	1,598	8,444	10,042	181
Fulton	R	2,638	6,236	8,874	158
Gallatin	R	95	1,805	1,900	29
Greene	R	635	2,781	3,416	14
Grundy	R	3,979	1,906	5,885	15
Hamilton	R	491	2,536	3,027	17
Hancock	R	2,537	4,031	6,568	63
Hardin	R	614	1,183	1,797	18
Henderson	R	1,366	1,018	2,384	19
Henry	R	5,781	4,800	10,581	50
Iroquois	R	6,273	2,934	9,207	74
Jackson	R	3,953	4,730	8,683	64
Jasper	R	286	2,757	3,043	28
Jefferson	R	986	6,268	7,254	94
Jersey	R	904	2,113	3,017	18
JoDaviess	R	3,270	1,619	4,889	25
Johnson	R	1,521	1,293	2,814	6
Kane	R	24,058	12,521	36,579	138
Kankakee	R	8,904	6,320	15,224	141
Kendall	R	2,940	832	3,772	4
Knox	R	9,571	5,475	15,046	82
Lake	R	18,629	15,809	34,438	128
LaSalle	R	11,889	12,558	24,447	119
Lawrence	R	1,249	3,291	4,540	90
Lee	R	5,701	3,060	8,761	38
Livingston	R	6,270	3,974	10,244	38
Logan	R	3,583	3,509	7,092	22
Macon	R	1,382	14,755	16,137	192

VOTE FOR REPRESENTATIVE IN CONGRESS, STATE AT LARGE—NOV. 5, 1946—Concluded

Counties	Plurality		Democratic	Republican	Prohibition
			Emily Taft Douglas	William G. Stratton	Elizabeth Stephens Carr
Macoupin	R	1,654	8,944	10,598	82
Madison	R	970	23,560	24,530	152
Marion	R	335	7,647	7,982	103
Marshall	R	1,915	1,896	3,811	15
Mason	R	1,278	2,338	3,616	19
Massac	R	2,003	1,026	3,029	30
McDonough	R	4,159	2,766	6,925	50
McHenry	R	10,635	3,126	13,761	45
McLean	R	8,439	8,812	17,251	94
Menard	R	1,204	1,585	2,789	11
Mercer	R	3,016	1,677	4,693	21
Monroe	R	1,839	1,596	3,435	3
Montgomery	R	1,879	6,638	8,517	84
Morgan	R	2,495	5,339	7,834	39
Moultrie	R	574	2,428	3,002	50
Ogle	R	6,272	1,885	8,157	29
Peoria	R	13,880	17,155	31,035	158
Perry	R	1,814	3,754	5,568	60
Piatt	R	1,513	1,671	3,184	29
Pike	R	332	4,263	4,595	46
Pope	R	1,226	682	1,908	9
Pulaski	R	1,764	1,102	2,866	21
Putnam	R	754	772	1,526	4
Randolph	R	2,024	5,050	7,074	34
Richland	R	1,653	2,386	4,039	50
Rock Island	R	5,094	14,974	20,068	174
Saline	R	2,371	6,103	8,474	100
Sangamon	R	13,238	18,898	32,136	134
Schuyler	R	705	2,038	2,743	48
Scott	R	588	1,375	1,963	4
Shelby	R	150	4,974	5,124	81
Stark	R	1,681	670	2,351	8
St. Clair	R	1,037	33,246	34,283	268
Stephenson	R	5,171	4,135	9,306	67
Tazewell	R	2,798	8,638	11,436	63
Union	D	44	3,715	3,671	19
Vermilion	R	8,572	11,290	19,862	263
Wabash	R	996	2,158	3,154	67
Warren	R	3,795	2,427	6,222	24
Washington	R	2,802	1,778	4,580	25
Wayne	R	1,521	3,307	4,828	39
White	R	572	3,765	4,337	83
Whiteside	R	8,883	2,562	11,445	50
Will	R	12,566	15,678	28,244	160
Williamson	R	4,584	5,801	10,385	95
Winnebago	R	10,143	14,940	25,083	235
Woodford	R	3,221	2,273	5,494	43
Down State	R	382,515	518,396	900,911	6,570
Cook County	D	15,046	1,020,852	1,005,806	6,347
Total	R	367,469	1,539,248	1,906,717	12,917

Write-ins—Bureau County, 1; DuPage County, 1; Winnebago County, 5.

VOTE FOR TRUSTEES OF THE UNIVERSITY OF ILLINOIS—NOV. 5, 1946

Counties	Democratic			Republican			Prohibition		
	James Everett Etherton	Don Forsyth	Albert H. Wohlers	Park Livingston	John R. Fornof	Doris Simpson Holt	Henry Johnson Long	Mildred E. Young	Lois Gilbert Krandell
Adams	8,420	8,553	8,228	12,184	11,779	11,885	118	112	94
Alexander	3,343	3,329	3,285	4,973	4,914	4,923	40	41	45
Bond	2,215	2,243	2,196	3,436	3,349	3,338	267	221	219
Boone	739	746	722	4,018	3,947	3,957	22	25	23
Brown	1,394	1,453	1,327	1,249	1,167	1,186	18	17	15
Bureau	4,752	4,786	4,679	10,377½	10,261	10,282½	38	39	40
Calhoun	1,012	1,029	1,001	1,586	1,551	1,570	11	8	8
Carroll	1,365	1,361	1,337	4,715	4,638	4,658	32	37	32
Cass	2,904	2,987	2,840	2,975	2,843	2,882	28	27	31
Champaign	7,654	8,148	7,173	17,775	16,995	16,590	173	179	158
Christian	6,671	6,846	6,379	7,057	6,965	7,050	75	74	69
Clark	3,030	3,065	2,971	4,383	4,264	4,269	47	46	43
Clay	2,732	2,755	2,696	3,585	3,504	3,623	72	72	66
Clinton	2,984	2,865	2,772	5,422	5,320	5,340	59	54	54
Coles	5,575	5,648	5,451	8,186½	7,976½	7,963½	48	47	46
Cook (see below)									
Crawford	3,664½	3,672½	3,615	5,216	5,098	5,097	53	56	48
Cumberland	1,946	1,932	1,900	2,567	2,497	2,504	17	15	15
DeKalb	2,406	2,476	2,322	10,059	9,836	9,868	66	67	60
DeWitt	2,235	2,272	2,157	3,948	3,891	3,949	45	40	38
Douglas	1,935	1,946	1,896	4,146	4,092	4,037	39	35	35
DuPage	9,350	10,005½	9,165	41,902½	41,264½	40,817	276	277	256
Edgar	3,876	3,910	3,801	6,240	6,148	6,144	39	39	35
Edwards	778	766	756	2,515	2,492	2,502	41	38	36
Effingham	3,994	3,988	3,812	4,607	4,329	4,373	58	64	56
Fayette	4,981	4,938	4,852	5,436	5,268	5,276	82	79	74
Ford	1,133	1,153	1,111	4,835	4,745	4,734	17	17	16
Franklin	8,386	8,244	8,076	9,440	9,165	9,269	183	174	177
Fulton	6,000	6,064	5,965	8,649	8,459	8,523	170	173	163
Gallatin	1,822	1,778	1,754	1,761	1,681	1,699	31	29	30

VOTE FOR TRUSTEES OF THE UNIVERSITY OF ILLINOIS—NOV. 5, 1946——Concluded

Counties	Democratic			Republican			Prohibition		
	James Everett Etherton	Don Forsyth	Albert H. Wohlers	Park Livingston	John R. Fornof	Doris Simpson Holt	Henry Johnson Long	Mildred E. Young	Lois Gilbert Krandell
Greene	2,720	2,779	2,709	3,280	3,206	3,223	18	16	15
Grundy	1,735	1,747	1,666	5,709	5,477	5,541	17	21	18
Hamilton	2,528	2,502	2,494	2,919	2,847	2,877	18	18	18
Hancock	3,818	4,083	3,768	6,297	6,010	6,112	72	78	64
Hardin	1,175	1,169	1,166	1,755	1,726	1,727	18	20	18
Henderson	1,014	1,029	1,010	2,327	2,282	2,287	21	22	19
Henry	4,357	4,374	4,301	10,586	10,388	10,395	63	59	56
Iroquois	2,741	2,814	2,737	9,227	9,114	9,096	75	74	73
Jackson	5,359	4,730	4,526	7,986	8,066	8,218	69	64	65
Jasper	2,725	2,705	2,659	,982	2,917	2,935	32	31	30
Jefferson	5,456	8,053	5,222	7,189	6,498	6,801	90	89	77
Jersey	2,077	2,141	2,041	2,917	2,892	2,873	18	21	18
JoDaviess	1,519	1,527	1,497	4,845	4,760	4,775	28	27	29
Johnson	1,272	1,266	1,258	2,730	2,697	2,683	8	6	7
Kane	11,600	11,926	11,317	36,902	36,186	36,004	185	179	167
Kankakee	6,047	6,153	5,999	15,153	15,065	14,970	162	167	161
Kendall	753	762	720	3,734	3,638	3,670	11	12	9
Knox	4,845	5,054	4,759	14,800	14,268	14,364	95	107	87
Lake	13,134	13,936	13,048	35,181	34,114	33,992	165	172	152
LaSalle	11,319	11,482	11,044	23,395	23,655	22,656	129	137	117
Lawrence	3,230	3,258	3,196	4,384	4,270	4,248	97	95	92
Lee	2,827	2,859	2,740	8,565	8,524	8,434	48	43	46
Livingston	3,644	3,661	3,581	10,038	9,910	9,840	49	44	42
Logan	3,423	3,494	3,353	6,732	6,493	6,511	28	28	27
Macon	12,993	12,583	11,508	17,603	16,728	16,028	229	216	199
Macoupin	8,391½	8,523½	8,358½	10,377	10,146	10,227½	94½	93	91
Madison	22,299	22,105	21,316	23,369	22,775	23,239	188	175	162
Marion	7,683	7,528	7,176	7,488	7,380	7,658	129	118	110
Marshall	1,782	1,771	1,726	3,494	3,511	3,417	15	15	15
Mason	2,298	2,302	2,244	3,418	3,367	3,302	25	26	25
Massac	1,040	1,011	997	2,868	2,827	2,839	31	31	30
McDonough	2,576	2,612	2,517	6,862	6,646	6,649	62	67	63
McHenry	2,831	2,930	2,797	13,727	13,543	13,508	52	54	54
McLean	7,793	7,898	7,593	17,298	16,881	17,005	151	142	136
Menard	1,581	1,620	1,556	2,704	2,649	2,640	14	18	17

Mercer	1,553	1,603	1,541	4,605	4,500	4,521	31	33	32
Monroe	1,577	1,574	1,563	3,376	3,277	3,290	5	4	5
Montgomery	6,115	6,260	5,942	7,963	7,592	7,742	116	97	93
Morgan	5,077	5,193	4,974	7,690	7,473	7,545	46	45	42
Moultrie	2,383	2,376	2,333	2,996	2,934	2,904	52	54	51
Ogle	1,536	1,569	1,510	8,152	7,889	7,921	33	27	31
Peoria	15,138	15,561	14,966	31,074	30,484	30,488	222	216	196
Perry	4,028	3,874	3,767	5,378	5,357	5,459	67	65	65
Piatt	1,559	1,579	1,507	3,268	3,178	3,137	35	37	36
Pike	4,142	4,194	4,083	4,411	4,244	4,293	56	48	50
Pope	670	661	652	1,846	1,814	1,826	11	11	11
Pulaski	1,068	1,048	1,025	2,789	2,741	2,730	23	23	20
Putnam	745	731	713	1,545	1,526	1,526	5	4	6
Randolph	5,070	4,977	4,969	6,611	6,427	6,402	36	37	33
Richland	2,366	2,335	2,133	3,673	3,594	3,809	60	51	46
Rock Island	14,536	14,662	14,450	19,705	19,507	19,586	216	229	223
Saline	6,026	6,023	5,936	8,129	7,946	8,017	103	109	104
Sangamon	17,273	18,932	17,113	31,735	30,645	30,924	206	201	165
Schuyler	2,044	2,057	2,023	2,623	2,535	2,550	55	57	51
Scott	1,354	1,396	1,323	1,873	1,817	1,852	5	4	4
Shelby	4,861	4,906	4,695	5,014	4,863	4,801	95	92	92
Stark	627	633	623	2,356	2,333	2,333	7	8	8
St. Clair	32,428	32,377	32,000	33,488	33,163	33,365	300	301	283
Stephenson	3,603	3,681	3,531	9,516	9,389	9,391	75	74	75
Tazewell	8,219	8,273	7,985	11,134	11,135	11,093	82	78	74
Union	3,780	3,656	3,598	3,510	3,490	3,526	22	20	21
Vermilion	11,060	11,170	10,914	19,144	18,742	18,721	331	327	305
Wabash	2,197	2,148	2,056	2,967	2,967	2,997	66	72	62
Warren	2,294	2,348	2,279	6,144	6,054	6,077	33	36	32
Washington	1,796	1,796	1,769	4,432	4,379	4,394	28	27	27
Wayne	3,268	3,301	3,227	4,512	4,558	4,613	45	40	38
White	3,699	3,657	3,615	4,158	4,060	4,079	85	79	78
Whiteside	2,380	2,405	2,342	11,249	11,121	11,178	61	66	55
Will	13,907	14,134	13,586	28,628	27,939	28,012	186	179	170
Williamson	5,726	5,550	5,462	10,110	9,862	9,811	111	101	95
Winnebago	13,212	13,604	13,074	25,705	24,450	25,002	341	343	314
Woodford	2,128	2,144	2,096	5,488	5,416	5,425	47	50	45
Down State	487,327	495,734½	474,213½	889,081½	869,296	870,393½	7,969½	7,832	7,229
Cook County	933,453	967,517	921,767	1,072,265	1,046,599	1,015,571	8,519	8,370	7,547
Total	1,420,780	1,463,251½	1,395,980½	1,961,346½	1,915,895	1,885,964½	16,488½	16,202	14,776

*VOTE ON PROPOSITION TO PROVIDE PAYMENT OF COMPENSATION TO VETERANS OF WORLD WAR II NOV. 5, 1946

Counties	General Assembly Vote	Yes	No	Counties	General Assembly Vote	Yes	No
Adams	22,428	12,317	8,116	Macoupin	19,527	15,255	3,655
Alexander	8,680	6,809	923	Madison	48,464	32,205	10,588
Bond	6,125	4,529	1,509	Marion	15,967	12,299	2,883
Boone	4,492	3,475	1,236	Marshall	5,222	4,040	2,077
Brown	2,868	1,857	981	Mason	5,912	4,123	2,181
Bureau	15,364	11,532	3,309	Massac	4,264	3,387	593
Calhoun	2,774	2,257	589	McDonough	8,772	6,745	2,392
Carroll	6,389	3,865	1,640	McHenry	16,184	11,309	4,705
Cass	6,226	4,173	1,707	McLean	25,312	15,197	10,326
Champaign	25,985	16,649	7,937	Menard	4,321	3,086	962
Christian	14,485	9,442	3,998	Mercer	6,421	3,837	2,064
Clark	7,864	5,687	1,666	Monroe	5,111	3,972	967
Clay	6,657	5,336	1,185	Montgomery	15,589	11,096	3,611
Clinton	8,927	6,941	1,559	Morgan	12,930	8,980	3,567
Coles	13,885	9,615	3,703	Moultrie	5,058	3,742	1,463
Cook (see below)				Ogle	9,973	6,551	2,885
Crawford	8,072	5,976	2,653	Peoria	46,675	24,572	18,653
Cumberland	4,548	3,134	1,169	Perry	9,189	7,539	1,457
DeKalb	12,752	8,960	3,311	Piatt	4,843	3,223	1,470
DeWitt	6,273	4,206	1,962	Pike	9,326	5,959	2,339
Douglas	6,226	4,374	1,604	Pope	2,674	2,048	446
DuPage	51,415	28,061	21,339	Pulaski	3,999	3,558	466
Edgar	10,236	7,212	2,922	Putnam	1,957	1,591	508
Edwards	3,374	2,657	508	Randolph	12,544	9,492	2,360
Effingham	9,544	6,577	2,119	Richland	6,625	5,112	1,179
Fayette	10,962	7,798	2,387	Rock Island	35,073	13,863	9,188
Ford	5,935	4,325	1,614	Saline	14,412	11,491	1,972
Franklin	19,580	14,870	2,912	Sangamon	50,248	28,448	20,100
Fulton	15,035	9,593	4,799	Schuyler	4,827	3,136	1,947
Gallatin	3,685	3,443	508	Scott	3,316	2,293	940
Greene	6,316	4,814	1,317	Shelby	10,383	6,973	3,179
Grundy	7,520	5,944	1,510	Stark	3,012	2,189	755
Hamilton	5,513	4,129	969	St. Clair	67,523	43,981	15,240
Hancock	10,746	7,033	3,057	Stephenson	12,871	7,895	4,842
Hardin	2,826	2,435	368	Tazewell	19,670	13,625	5,798
Henderson	3,477	2,436	935	Union	7,619	5,453	1,294
Henry	15,155	10,832	4,309	Vermilion	31,257	22,604	6,745
Iroquois	12,162	8,244	3,007	Wabash	4,104	4,128	1,245
Jackson	13,043	10,757	1,946	Warren	8,775	5,532	2,657
Jasper	5,788	3,851	1,473	Washington	6,243	4,130	1,485
Jefferson	13,298	12,301	1,808	Wayne	8,267	6,825	1,137
Jersey	4,906	4,233	997	White	6,739	7,366	1,161
JoDaviess	6,263	4,776	1,687	Whiteside	14,234	9,385	3,916
Johnson	4,120	3,553	573	Will	44,110	31,507	10,989
Kane	46,780	34,045	12,756	Williamson	15,166	13,760	2,603
Kankakee	21,748	17,436	4,330	Winnebago	39,331	25,405	13,207
Kendall	4,230	3,179	1,031	Woodford	7,217	5,679	1,833
Knox	20,248	14,815	5,212				
Lake	47,726	30,573	15,758				
LaSalle	37,583	30,573	6,649				
Lawrence	7,310	6,118	1,564				
Lee	12,062	8,761	2,528	Down State	1,406,249	966,359	377,452
Livingston	13,748	9,666	4,090	Cook County	2,013,191	1,207,066	602,893
Logan	10,773	7,214	2,639				
Macon	30,866	18,385	11,044	Total	3,419,440	2,173,425	980,345

*Receiving a majority of the votes cast for members of the General Assembly, this proposition was adopted.

*VOTE ON PROPOSED AMENDMENT TO SECTION 2 OF ARTICLE XIV OF THE CONSTITUTION— NOV. 5, 1946

Counties	Total Vote	Yes	No	Counties	Total Vote	Yes	No
Adams	23,286	5,843	3,104	Macoupin	21,015	6,804	2,428
Alexander	9,245	2,606	413	Madison	51,725	9,305	5,055
Bond	6,651	2,044	577	Marion	16,910	3,733	1,708
Boone	5,108	2,033	718	Marshall	6,135	1,672	4,437
Brown	3,207	944	277	Mason	6,304	2,368	3,938
Bureau	16,139	6,461	2,031	Massac	4,603	1,031	230
Calhoun	3,047	1,197	204	McDonough	10,370	4,101	1,534
Carroll	6,460	2,777	948	McHenry	17,363	6,807	1,571
Cass	6,507	2,405	1,092	McLean	27,488	9,441	3,544
Champaign	27,416	12,676	3,642	Menard	4,530	1,959	471
Christian	15,226	4,925	1,654	Mercer	6,681	2,401	669
Clark	8,133	2,505	1,645	Monroe	5,387	2,129	1,223
Clay	6,917	1,961	1,045	Montgomery	16,155	4,568	2,419
Clinton	10,235	3,134	989	Morgan	13,894	4,760	1,726
Coles	14,674	6,076	2,411	Moultrie	5,915	2,303	1,426
Cook (see below)				Ogle	10,584	4,359	1,075
Crawford	9,460	3,329	1,893	Peoria	50,880	13,009	6,660
Cumberland	4,778	1,321	948	Perry	10,248	3,050	1,074
DeKalb	13,181	6,891	1,197	Piatt	5,075	1,511	523
DeWitt	6,711	2,088	1,747	Pike	9,567	3,729	2,141
Douglas	6,430	2,457	1,048	Pope	2,866	536	254
DuPage	53,022	28,529	8,131	Pulaski	4,365	1,291	509
Edgar	10,778	3,533	2,729	Putnam	2,500	1,120	585
Edwards	3,622	1,639	232	Randolph	13,017	3,678	2,449
Effingham	9,727	6,017	2,142	Richland	7,087	2,498	623
Fayette	11,586	2,743	1,155	Rock Island	37,238	9,288	9,088
Ford	6,326	3,619	683	Saline	15,734	3,260	1,630
Franklin	20,581	4,109	1,374	Sangamon	53,723	14,350	9,258
Fulton	16,076	4,166	1,904	Schuyler	5,083	1,803	3,280
Gallatin	4,310	1,070	310	Scott	3,572	1,252	420
Greene	6,939	2,300	889	Shelby	11,146	3,756	1,534
Grundy	8,304	2,362	1,527	Stark	3,129	1,146	583
Hamilton	6,066	1,805	902	St. Clair	72,239	18,554	5,667
Hancock	11,243	3,379	1,250	Stephenson	14,019	5,177	1,835
Hardin	3,229	595	145	Tazewell	21,157	8,591	2,594
Henderson	3,638	1,668	332	Union	7,801	2,236	1,712
Henry	16,319	6,375	2,124	Vermilion	33,495	10,280	3,333
Iroquois	12,624	5,730	1,385	Wabash	5,902	1,350	822
Jackson	14,188	4,454	2,215	Warren	8,996	3,153	984
Jasper	5,889	1,509	1,085	Washington	6,941	1,845	719
Jefferson	14,919	4,252	1,454	Wayne	8,617	1,858	727
Jersey	5,528	2,363	477	White	9,030	2,460	1,839
JoDaviess	6,952	2,991	557	Whiteside	14,737	5,245	1,657
Johnson	4,531	823	448	Will	46,498	11,729	5,993
Kane	51,597	19,122	5,031	Williamson	17,567	4,285	2,175
Kankakee	22,778	6,780	4,612	Winnebago	42,006	16,811	6,022
Kendall	4,865	2,888	367	Woodford	8,156	3,747	1,104
Knox	21,908	8,290	2,532				
Lake	52,192	22,550	5,542				
LaSalle	40,298	16,130	3,641				
Lawrence	8,501	1,835	543				
Lee	12,564	4,024	1,110	Down State	1,509,535	502,266	203,462
Livingston	14,840	6,302	2,578	Cook County	2,109,787	771,387	164,646
Logan	11,140	3,598	951				
Macon	32,194	10,704	4,274	Total	3,619,322	1,273,653	368,108

* Failing to receive a majority of the votes cast, this amendment was not adopted.

VOTE FOR REPRESENTATIVES IN THE 80th CONGRESS—NOV. 5, 1946

1st District—Cook County

William L. Dawson, Dem	38,040
William E. King, Rep	28,945
Mr. Dawson's plurality	9,095

2nd District—Cook County

William A. Rowan, Dem	148,995
Richard B. Vail, Rep	156,697
Mr. Vail's plurality	7,702

3rd District—Cook County

Edward A. Kelly, Dem	126,638
Fred E. Busbey, Rep	169,543
Mr. Busbey's plurality	42,905

4th District—Cook County

Martin Gorski, Dem	68,113
John T. Parsons, Rep	28,251
Mr. Gorski's plurality	39,862

5th District—Cook County

Adolph J. Sabath, Dem	34,904
Michael A. Francisco, Rep	13,859
Mr. Sabath's plurality	21,045

6th District—Cook County

Thomas J. O'Brien, Dem	171,778
Harold C. Woodward, Rep	158,702
Mr. O'Brien's plurality	13,076

7th District—Cook County

William W. Link, Dem	206,963
Thomas L. Owens, Rep	252,981
Mr. Owen's plurality	46,018

8th District—Cook County

Thomas S. Gordon, Dem	38,317
Scott John Vitell, Rep	11,266
Mr. Gordon's plurality	27,051

9th District—Cook County

Alexander J. Resa, Dem	51,788
Robert J. Twyman, Rep	54,615
Write-in	1
Mr. Twyman's plurality	2,827

10th District

Counties	Plurality		Harold H. Kolbe, Dem.	Ralph E. Church, Rep.	Write-ins
Cook	R	72,666	94,115	166,781	3
Lake	R	18,632	15,597	34,229	
Total	R	91,298	109,712	201,010	3

11th District

Counties	Plurality		Louis William Oswald, Dem.	Chauncey W. Reed, Rep.	Write-ins
DuPage	R	30,921	10,437	41,358	1
Kane	R	24,835	12,071	36,906	
McHenry	R	10,924	2,882	13,806	1
Will	R	13,605	14,965	28,570	
Total	R	80,285	40,355	120,640	2

12th District

Counties	Plurality		Richard G. Myrland, Dem.	Noah M. Mason, Rep.
Boone	R	3,253	803	4,056
DeKalb	R	7,631	2,483	10,114
Grundy	R	4,072	1,760	5,832
Kendall	R	2,956	764	3,720
LaSalle	R	12,562	12,232	24,794
Winnebago	R	10,141	14,774	24,915
Total	R	40,615	32,816	73,431

VOTE FOR REPRESENTATIVES IN THE 80TH CONGRESS—NOV. 5, 1946—Continued

13th District

Counties	Plurality		Michael M. Kinney, Dem.	Leo E. Allen, Rep.
Carroll	R	3,440	1,417	4,857
JoDaviess	R	3,469	1,581	5,050
Lee	R	5,652	3,070	8,722
Ogle	R	6,849	1,566	8,415
Stephenson	R	5,816	3,753	9,569
Whiteside	R	9,245	2,380	11,625
Total	R	34,471	13,767	48,238

14th District

Counties	Plurality		Carl E. Wright, Jr., Dem.	Anton J. Johnson, Rep.
Hancock	R	2,241	4,169	6,410
Henderson	R	1,188	1,090	2,278
McDonough	R	3,390	3,206	6,596
Mercer	R	3,077	1,643	4,720
Rock Island	R	4,444	15,245	19,689
Warren	R	3,506	2,524	6,030
Total	R	17,846	27,877	45,723

15th District

Counties	Plurality		Henry D. Sullivan, Dem.	Robert B. Chiperfield, Rep.
Adams	R	4,133	8,812	12,945
Fulton	R	2,288	6,503	8,791
Henry	R	6,269	4,553	10,822
Knox	R	8,821	5,772	14,593
Schuyler	R	717	2,027	2,744
Total	R	22,228	27,667	49,895

16th District

Counties	Plurality		Hans A. Spading, Dem.	Everett M. Dirksen, Rep.	Write-ins
Bureau	R	6,625	4,477	11,102	1
Marshall	R	2,161	1,801	3,962	----------
Peoria	R	17,036	15,784	32,820	----------
Putnam	R	904	710	1,614	----------
Stark	R	1,807	595	2,402	----------
Tazewell	R	4,910	7,724	12,634	----------
Total	R	33,443	31,091	64,534	1

VOTE FOR REPRESENTATIVES IN THE 80TH CONGRESS—NOV. 5, 1946—Continued

17th District

Counties	Plurality		Carl Vrooman, Dem.	Leslie C. Arends, Rep.
Ford	R	3,760	1,186	4,946
Livingston	R	6,766	3,708	10,474
Logan	R	4,379	3,045	7,424
McLean	R	8,978	8,534	17,512
Woodford	R	3,469	2,144	5,613
Total	R	27,352	18,617	45,969

18th District

Counties	Plurality		C. E. (Mayor) Spang, Dem.	Edward H. Jenison, Rep.
Clark	R	1,340	3,074	4,414
Cumberland	R	517	2,026	2,543
Edgar	R	2,632	3,832	6,464
Iroquois	R	6,249	2,857	9,106
Kankakee	R	8,656	6,410	15,066
Vermilion	R	6,838	12,106	18,944
Total	R	26,232	30,305	56,537

19th District

Counties	Plurality		Olive Remington Goldman, Dem.	Rolla C. McMillen, Rep.	Write-ins
Champaign	R	8,585	8,438	17,023	2
Coles	R	2,962	5,415	8,377	
DeWitt	R	1,993	2,099	4,092	
Douglas	R	2,238	1,947	4,185	
Macon	R	6,564	12,106	18,670	
Moultrie	R	803	2,295	3,098	
Piatt	R	1,852	1,505	3,357	
Shelby	R	581	4,680	5,261	
Total	R	25,578	38,485	64,063	2

20th District

Counties	Plurality		Don Irving, Dem.	Sid Simpson, Rep.
Brown	D	413	1,672	1,259
Calhoun	R	813	987	1,800
Cass	R	620	2,754	3,374
Greene	R	2,044	2,279	4,323
Jersey	R	1,302	1,915	3,217
Mason	R	1,265	2,275	3,540
Menard	R	1,195	1,558	2,753
Morgan	R	2,892	5,188	8,080
Pike	R	117	4,495	4,612
Scott	R	580	1,385	1,965
Total	R	10,415	24,508	34,923

VOTE FOR REPRESENTATIVES IN THE 80TH CONGRESS—NOV. 5, 1946—Continued

21st District

Counties	Plurality		Roscoe Bonjean, Dem.	Evan Howell, Rep.
Christian	D	271	7,381	7,110
Macoupin	R	739	9,431	10,170
Montgomery	R	1,570	6,786	8,356
Sangamon	R	8,278	21,695	29,973
Total	R	10,316	45,293	55,609

22nd District

Counties	Plurality		Melvin Price, Dem.	Calvin D. Johnson, Rep.
Bond	R	931	2,613	3,544
Madison	D	1,904	25,480	23,576
Monroe	R	1,428	1,864	3,292
St. Clair	D	4,761	37,618	32,857
Washington	R	2,302	2,094	4,396
Total	D	2,004	69,669	67,665

23rd District

Counties	Plurality		Homer Kasserman, Dem.	Charles W. Vursell, Rep.
Clinton	R	2,238	3,472	5,710
Crawford	R	1,321	3,915	5,236
Effingham	R	878	4,023	4,901
Fayette	R	719	5,002	5,721
Jasper	D	79	3,023	2,944
Jefferson	R	716	6,488	7,204
Lawrence	R	1,097	3,414	4,511
Marion	R	80	7,988	8,068
Richland	R	1,313	2,651	3,964
Wabash	R	920	2,261	3,181
Total	R	9,203	42,237	51,440

24th District

Counties	Plurality		Edward Hines, Dem.	Roy Clippinger, Rep.
Clay	R	846	2,834	3,680
Edwards	R	1,820	779	2,599
Gallatin	D	548	2,291	1,743
Hamilton	R	454	2,568	3,022
Hardin	R	616	1,189	1,805
Johnson	R	1,467	1,297	2 764
Massac	R	1,911	1,066	2,977
Pope	R	1,224	682	1,906
Saline	R	1,232	6,716	7,948
Wayne	R	1,533	3,294	4,827
White	R	871	3,767	4,638
Total	R	11,426	26,483	37,909

VOTE FOR REPRESENTATIVES IN THE 80TH CONGRESS—NOV. 5, 1946—Concluded

25th District

Counties	Plurality		Sherman S. Carr, Dem.	C. W. "Runt" Bishop, Rep.
Alexander	R	1,859	3,332	5,191
Franklin	R	1,788	8,335	10,123
Jackson	R	3,541	4,966	8,507
Perry	R	1,987	3,808	5,795
Pulaski	R	1,768	1,104	2,872
Randolph	R	1,898	5,113	7,011
Union	R	22	3,707	3,729
Williamson	R	4,751	5,852	10,603
Total	R	17,614	36,217	53,831

VOTE FOR STATE SENATOR—NOV. 5, 1946

1st District—Cook County
Lawrence E. Dowd, Dem 9,195
Joseph R. Salerno, Rep 8,733
Mr. Dowd's plurality 462

3rd District—Cook County
Christopher C. Wimbish, Dem 27,267
Benjamin G. Clanton, Rep 21,158
Mr. Wimbish's plurality 6,109

5th District—Cook County
William A. Sherwin, Dem 57,795
George D. Mills, Rep 62,169
Claude M. Lightfoot 339
Mr. Mills' plurality 4,374

7th District—Cook County
William F. Donahue, Dem 68,581
Arthur J. Bidwill, Rep 159,816
Write-in 1
Mr. Bidwill's plurality 91,235

9th District—Cook County
Thaddeus V. Adesko, Dem 35,370
George H. Lange, Rep 16,638
Mr. Adesko's plurality 18,732

11th District—Cook County
John M. Lee, Dem 84,892
Arthur E. Larson, Rep 102,331
Mr. Larson's plurality 17,439

13th District—Cook County
Frank J. (Spike) McAdams, Dem 85,973
Walker Butler, Rep 109,098
Mr. Butler's plurality 23,125

15th District—Cook County
Edward J. Zeman, Dem 14,082
Joseph A. Zeman, Rep 6,524
Mr. Edward J. Zeman's plurality, 7,558

17th District—Cook County
Roland Victor Libonati, Dem 10,820
Ben Nigro, Rep 2,870
Mr. Libonati's plurality 7,950

19th District—Cook County
A. L. Marovitz, Dem 118,627
Emil J. Smania, Rep 72,338
Mr. Marovitz's plurality 46,289

20th District
(To fill vacancy)

Counties	Plurality		W. S. Kay, Dem.	Victor McBroom, Rep.
Grundy	R	3,996	1,762	5,758
Iroquois	R	6,278	2,922	9,200
Kankakee	R	8,493	6,537	15,030
Total	R	18,767	11,221	29,988

VOTE FOR STATE SENATOR—NOV. 5, 1946—Continued

21st District—Cook County

Norman C. Barry, Dem	44,001
Burlin L. Reagan, Rep	31,965
Mr. Barry's plurality	12,036

23rd District—Cook County

Francis E. Callahan, Dem	58,604½
William J. Walsh, Rep	60,141½
Mr. Walsh's plurality	1,537

25th District—Cook County

Frank J. Huckin, Jr., Dem	125,179
Peter J. Miller, Rep	164,202
Mr. Miller's plurality	39,023

27th District—Cook County

Stanley J. Mondala, Dem	15,020
Joseph E. Kosinski, Rep	5,401
Mr. Mondala's plurality	9,619

29th District—Cook County

William J. Connors, Dem	15,326
Thomas E. Joyce, Rep	13,369
Mr. Connors' plurality	1,957

31st District—Cook County

Albert L. Schwartz, Dem	58,785
Edward P. Saltiel, Rep	77,978
Mr. Saltiel's plurality	19,193

33rd District

Counties	Plurality		Arvid M. Sheets, Dem.	Chas. F. Carpentier, Rep.
Henderson	R	1,313	1,011	2,324
Mercer	R	3,157	1,599	4,756
Rock Island	R	6,416	14,309	20,725
Total	R	10,886	16,919	27,805

35th District

Counties	Plurality		T. E. Tessman, Dem.	Dennis J. Collins, Rep.
DeKalb	R	8,274	2,239	10,513
Lee	R	5,717	2,993	8,710
Whiteside	R	9,162	2,359	11,521
Total	R	23,153	7,591	30,744

37th District

Counties	Plurality		Fred B. Dean, Dem.	Frederick W. Rennick, Rep.	Write-ins
Bureau	R	6,193	4,585	10,778	1
Henry	R	6,217	4,469	10,686	.....
Stark	R	1,877	563	2,440	.....
Total	R	14,287	9,617	23,904	1

39th District—LaSalle County

Robert L. Foley, Dem	13,608	O. E. Benson, Rep	23,400
Mr. Benson's plurality			9,792

VOTE FOR STATE SENATOR—NOV. 5, 1946—Continued

41st District

Counties	Plurality	John P. Gleason, Dem.	Richard J. Barr, Rep.	Write-ins
DuPage	R 31,924	9,745	41,669	1
Will	R 12,710	15,700	28,410	
Total	R 44,634	25,445	70,079	1

43rd District

Counties	Plurality	Ray Simkins, Dem.	Wallace Thompson, Rep.
Fulton	R 2,550	6,115	8,665
Knox	R 9,598	5,325	14,923
Total	R 12,148	11,440	23,588

45th District

Counties	Plurality	Gilbert E. Roller, Dem.	D. Logan Giffin, Rep.
Morgan	R 2,952	4,989	7,941
Sangamon	R 15,368	17,440	32,808
Total	R 18,320	22,429	40,749

47th District

Counties	Plurality	Joseph J. Barr, Dem.	Milton "Mink" Mueller, Rep.
Bond	R 1,867	2,109	3,976
Madison	R 1,273	23,464	24,737
Total	R 3,140	25,573	28,713

49th District—St. Clair County

Louis J. Menges, Dem. 32,748 John T. Thomas, Rep. 34,775
Mr. Thomas' plurality 2,027

51st District

Counties	Plurality	Ollie C. Trail, Dem.	Arthur Van Hooser, Rep.
Hamilton	R 517	2,498	3,015
Johnson	R 1,606	1,257	2,863
Massac	R 2,224	1,020	3,244
Pope	R 1,218	728	1,946
Saline	R 2,558	5,927	8,485
Total	R 8,123	11,430	19,553

VOTE FOR REPRESENTATIVES IN THE 65th GENERAL ASSEMBLY—NOV. 5, 1946

1st District—Cook County

Daniel M. Flanigan, Dem	15,822
Corneal A. Davis, Dem	15,680
Edward A. Welters, Rep	12,655
Ernest A. Greene, Rep	11,812

2nd District—Cook County

James J. Ryan, Dem	33,239
Vito Marzullo, Dem	31,326
James J. Adduci, Rep	23,475

3rd District—Cook County

George (Garry) Noonan, Dem	40,547
Fred J. Smith, Dem	40,396
Charles J. Jenkins, Rep	34,327
Dudley S. Martin, Rep	31,218

4th District—Cook County

John C. Kluczynski, Dem	80,582½
John F. Boyle, Dem	72,044
Michael A. Ruddy, Rep	66,252

5th District—Cook County

Louis G. Berman, Dem	88,501½
Charles M. Skyles, Dem	85,268
Noble W. Lee, Rep	88,544½
William A. Booker, Rep	82,721
Write-ins	43½

6th District—Cook County

Charles H. Weber, Dem	178,365
Stanley C. Armstrong, Rep	166,062
W. Russell Arrington, Rep	150,070

7th District—Cook County

Emmett McGrath, Dem	184,267
Bernice T. Van der Vries, Rep	232,096½
Vernon W. Reich, Rep	221,877½
Write-ins	3

8th District

Counties	Thomas A. Bolger, Dem.	Nick Keller, Rep.	Harold D. Kelsey, Rep.	Write-ins
Boone	1,906½	5,847½	5,721½	
Lake	37,389	55,492	50,296½	
McHenry	8,923	19,467½	20,151½	10
Total	48,218½	80,807	76,169½	10

9th District—Cook County

Peter P. Jezierny, Dem	53,041½
William J. Gormley, Dem	48,958½
William S. Finucane, Rep	45,119

10th District

Counties	Edward C. (Ted) Hunter, Dem.	David Hunter, Jr., Rep.	James M. White, Rep.	Write-ins
Ogle	4,489½	11,701	13,726	1½
Winnebago	41,061½	42,354½	34,576	
Total	45,551	54,055½	48,302	1½

11th District—Cook County

Michael E. Hannigan, Dem	128,429½
George A. Fitzgerald, Dem	113,334½
David I. Swanson, Rep	155,174½
Walter McAvoy, Rep	162,250

VOTE FOR REPRESENTATIVES IN THE 65TH GENERAL ASSEMBLY—NOV. 5, 1946—Continued

12th District

Counties	John K. Morris, Dem.	Franklin U. Stransky, Rep.	Marvin F. Burt, Rep.	Write-ins
Carroll	4,767½	8,188½	6,211	
JoDaviess	4,350½	7,249	7,189½	
Stephenson	9,327½	13,675	15,598½	13
Total	18,445½	29,112½	28,999	13

13th District—Cook County

John G. Ryan, Dem	130,728½	Ragnar G. Nelson, Rep	159,401½
Adam S. Mioduski, Dem	129,881	Edward Schneider, Rep	161,232

14th District

Counties	Leon M. Schuler, Dem.	Maud N. Peffers, Rep.	J. Lisle Laufer, Rep.	Write-ins
Kane	36,448	53,171	50,720½	
Kendall	2,080½	5,429	5,179½	1
Total	38,528½	58,600	55,900	1

15th District—Cook County

Matt Franz, Dem	20,953½	Joseph Zientek, Rep	19,960½
Frank Krasniewski, Dem	21,027½		

16th District

Counties	James P. Lannon, Dem.	Calistus A. Bruer, Rep.	Rollie C. Carpenter, Rep.
Livingston	11,893	14,849	14,503
Marshall	5,023	5,310½	5,333
Putnam	1,822	2,055½	1,993½
Woodford	5,939½	7,911	7,799½
Total	24,677½	30,126	29,629

17th District—Cook County

John D'Arco, Dem	15,894	Peter C. Granata, Rep	8,051
Andrew A. Euzzino, Dem	15,606½		

18th District—Peoria County

James D. Carrigan, Dem	44,113	Leo D. Crowley, Rep	49,013
		August C. Grebe, Rep	46,900

VOTE FOR REPRESENTATIVES IN THE 65TH GENERAL ASSEMBLY—NOV. 5, 1946—Continued

19th District—Cook County

John O. Hruby, Dem	177,290½	Frank Houcek, Rep	206,952
John J. Gorman, Dem	177,461½		

20th District

Counties	Samuel H. Shapiro, Dem.	Harry L. Topping, Rep.	Siets D. Kamp, Rep.
Grundy	4,624½	9,755	6,793½
Iroquois	7,776½	13,929½	14,779
Kankakee	21,255½	23,164½	20,822½
Total	33,656½	46,849	42,395

21st District—Cook County

Edward J. McCabe, Dem	64,872½	Robert Petrone, Rep	83,120
Joseph L. Rategan, Dem	61,251	Sylvia Woods, Ind	8,256

22nd District

Counties	W. O. Edwards, Dem.	Samuel M. McKendree, Dem.	William E. Wayland, Rep.	M. R. (Bob) Walker, Rep.	Write-ins
Edgar	6,317½	5,695½	9,576½	9,117	1
Vermilion	22,114½	15,764	29,118	26,773	
Total	28,432	21,459½	38,694½	35,890	1

23rd District—Cook County

Arthur M. Kaindl, Dem	88,662½	William G. Thon, Rep	90,282
Stanley A. Halick, Dem	85,642½	Thomas A. Patton, Rep	87,253½
		Write-ins	9

24th District

Counties	Tom M. Garman, Dem.	Charles "Jim" Simpson, Dem.	Ora D. Dillavou, Rep.	Charles W. Clabaugh, Rep.
Champaign	14,060½	15,659½	25,020½	23,215½
Moultrie	3,611½	3,229½	4,111	4,221
Piatt	2,508½	2,480	4,821	4,719½
Total	20,180½	21,369	33,952½	32,156

25th District—Cook County

Stanley R. Kosinski, Dem	206,526	Elroy C. Sandquist, Rep	245,099
Jacob A. Mueller, Dem	188,864	Harold R. Blomstrand, Rep	226,074

VOTE FOR REPRESENTATIVES IN THE 65TH GENERAL ASSEMBLY—NOV. 5, 1946—Continued

26th District

Counties	Edward T. Kane, Dem.	Homer Caton, Rep.	Ben S. Rhodes, Rep.
Ford	3,348	7,275	7,180
McLean	22,616	27,705	25,613½
Total	25,964	34,980	32,793½

27th District—Cook County

A. L. Auth, Dem	15,569	Frank Rohr, Rep	14,143
John C. Kuklinski, Dem	15,602½		
Anthony C. Prusinski, Dem	15,900½		

28th District

Counties	Felix E. Wilson, Dem.	Paul H. Ferguson, Dem.	Homer B. Harris, Rep.	Dan Dinneen, Rep.
DeWitt	5,908	2,352	5,387	5,172
Logan	5,231½	4,020½	14,849	8,217
Macon	17,732	23,170½	24,864	26,832
Total	28,871½	29,543	45,100	40,221

29th District—Cook County

Edward P. O'Grady, Dem	20,723½	Paul J. Randolph, Rep	20,541½
Joseph L. DeLaCour, Dem	20,724½	Bud R. Albanese, Rep	19,213
		Dorothea S. Allen, Ind	5,753

30th District

Counties	Major T. Flowerree, Dem.	C. R. (Butch) Ratcliffe, Dem.	Robert H. Allison, Rep.	William G. Burnsmier, Rep.
Brown	2,413	2,529	1,896	1,766
Cass	3,019	8,222	3,845	3,590½
Mason	5,168	2,821	3,800½	5,947½
Menard	2,891	2,293	3,749	4,029
Schuyler	3,169	3,741	3,798	3,773½
Tazewell	11,576½	10,830	20,307	16,296½
Total	28,236½	30,436	37,395½	35,403

31st District—Cook County

Pierce L. Shannon, Dem	92,307½	George A. Williston, Rep	111,246
William J. Mullaley, Dem	89,885	Alan Best, Rep	110,702½

VOTE FOR REPRESENTATIVES IN THE 65TH GENERAL ASSEMBLY—NOV. 5, 1946—Continued

32nd District

Counties	Albert Salisbury, Dem.	Sam Schaumleffel, Rep.	Rollo R. Robbins, Rep.
Hancock	13,061	9,466	9,710½
McDonough	6,460	9,903½	9,953½
Warren	6,443½	11,801½	8,080
Total	25,964½	31,171	27,744

33rd District

Counties	Ora Smith, Dem.	Donald C. Teigland, Dem.	Hazel A. McCaskrin, Rep.	Clinton Searle, Rep.
Henderson	3,443½	1,023½	2,804	3,159
Mercer	3,398½	2,082	6,565	7,216½
Rock Island	22,276	21,852	29,694½	31,397½
Total	29,118	24,957½	39,063½	41,773

34th District

Counties	G. O. Frazier, Dem.	G. Palmer Stoner, Dem.	John W. Lewis, Jr., Rep.	Dr. M. E. Lellar, Rep.
Clark	6,030½	3,754½	9,562	4,245
Coles	8,548	9,842½	12,274	10,989
Douglas	3,105½	2,339	3,928½	9,306
Total	17,684	15,936	25,764½	24,540

35th District

Counties	Hubert D. Considine, Dem.	George S. Brydia, Rep.	Lyle M. Prescott, Rep.
DeKalb	6,937	15,263	15,407
Lee	9,347½	11,681½	15,157
Whiteside	7,595	18,837½	16,268
Total	23,879½	45,782	46,832

36th District

Counties	William F. Gibbs, Dem.	W. Roy Donohoo, Dem.	H. B. Ihnen, Rep.	Henry F. Scarborough, Rep.
Adams	17,728½	12,623½	20,734½	16,198½
Calhoun	1,950½	1,875	2,317	2,179½
Pike	6,187	9,005	6,782	6,003
Scott	2,105	2,401	2,832½	2,608½
Total	27,971	25,904½	32,666	26,989½

VOTE FOR REPRESENTATIVES IN THE 65TH GENERAL ASSEMBLY—NOV. 5, 1946—Continued

37th District

Counties	Henry J. Knauf, Dem.	John T. Nowlan, Rep.	Orville G. Chapman, Rep.	Write-ins
Bureau	15,832	14,918½	14,892	3
Henry	11,414½	15,051	14,394½	
Stark	1,808½	3,528	3,699	
Total	29,055	33,497½	32,985½	3

38th District

Counties	Timothy C. Donnelly, Dem.	Charles Ed Schaefer, Dem.	William (Bill) Robison, Rep.	Ed Fellis, Rep.
Greene	4,554	4,282½	5,232	4,880½
Jersey	3,194½	3,059	4,417½	4,047
Macoupin	15,711½	11,966½	17,951½	12,952½
Montgomery	6,297	16,806	8,878	14,786
Total	29,757	36,114	36,479	36,666

39th District—LaSalle County

Vincent J. Dimond, Dem	38,636	J. Ward Smith, Rep	32,911
		Fred J. Hart, Rep	41,176½
		Write-ins	24½

40th District

Counties	Carl H. Preihs, Dem.	Robert I. Dove, Dem.	Will P. Welker, Rep.	Clifford C. Hunter, Rep.
Christian	12,424	8,466	8,157½	14,406½
Cumberland	3,168½	3,015	3,786½	3,674
Fayette	7,725½	7,140½	12,766½	5,254
Shelby	6,520½	10,761	7,188½	6,678½
Total	29,838½	29,382½	31,899	30,013

41st District

Counties	J. Harold Downey, Dem.	Warren L. Wood, Rep.	Lottie Holman O'Neill, Rep.	Write-ins
DuPage	26,789½	60,204½	60,343½	3
Will	41,563½	44,473	41,184½	
Total	68,353	104,677½	101,528	3

VOTE FOR REPRESENTATIVES IN THE 65TH GENERAL ASSEMBLY—NOV. 5, 1946—Continued

42nd District

Counties	Homer W. Lewellen, Dem.	Paul Taylor, Dem.	R. J. Branson, Rep.	Joseph B. Siemer, Rep.
Clay	3,666	5,254	5,918½	5,132
Clinton	5,116½	4,634½	8,808	8,221
Effingham	3,048½	10,550½	4,848	10,184½
Marion	14,166	9,647½	13,736	10,350
Total	25,997	30,086½	33,310½	33,887½

43rd District

Counties	A. W. Ray, Dem.	Kenneth J. Peel, Rep.	Reed F. Cutler, Rep.
Fulton	19,311	12,287	13,507½
Knox	14,392	24,462	21,315½
Total	33,703	36,749	34,823

44th District

Counties	A. A. (Boots) Brands, Dem.	John Gruebmeyer, Dem.	W. J. McDonald, Rep.	Dr. Thomas J. Thornton, Rep.
Jackson	5,826½	8,517	15,551	9,233½
Monroe	3,771½	2,066	4,479½	5,016½
Perry	6,723	4,877½	8,403	7,564
Randolph	10,865	6,895½	7,273½	12,598
Washington	3,239½	2,483½	6,610½	6,396
Total	30,425½	24,839½	42,317½	40,808

45th District

Counties	T. J. Sullivan, Dem.	G. William Horsley, Rep.	Hugh Green, Rep.
Morgan	12,914	10,063	14,368½
Sangamon	50,017½	53,825½	45,335
Total	62,931½	63,888½	59,703½

46th District

Counties	Clyde Lee, Dem.	Samuel Tilden Coffman, Dem.	Leonard F. Samford, Rep.	Claude D. Travers, Rep.
Jasper	4,783	3,642½	4,414	4,523
Jefferson	13,018	8,146	9,555½	9,173
Richland	3,633½	2,523½	4,129	9,589½
Wayne	5,203½	4,516	8,918½	6,161½
Total	26,638	18,828	27,017	29,447

VOTE FOR REPRESENTATIVES IN THE 65TH GENERAL ASSEMBLY—NOV. 5, 1946—Concluded

47th District

Counties	Lloyd "Curly" Harris, Dem.	Leland J. Kennedy, Dem.	Orville E. Hodge, Rep.	Schuyler B. Vaughan, Rep.	Write-ins
Bond	3,708½	3,212½	5,526	5,927½	1
Madison	36,651½	36,943	38,112	33,686½	
Total	40,360	40,155½	43,638	39,614	1

48th District

Counttes	James W. Karber, Dem.	S. R. Stanley, Rep.	Herschel S. Green, Rep.
Crawford	9,012½	7,007	8,197½
Edwards	2,359	3,966½	3,798
Gallatin	5,869½	2,632	2,554½
Hardin	3,285½	2,479½	2,712½
Lawrence	8,626	6,473	6,831½
Wabash	4,460	4,005	3,848
White	8,097½	6,626½	5,493½
Total	41,710	33,189½	33,435½

49th District—St. Clair County

Frank Holten, Dem	47,161½	Otis L. Miller, Rep	57,990½
D. A. (Doc) Prindable, Dem	45,310	James W. McRoberts, Rep	48,486

50th District

Counties	Herbert L. Upchurch, Dem.	Clyde L. Choate, Dem.	John E. Miller, Rep.	Harry W. McClintock, Rep.
Alexander	4,305½	6,115	10,492½	5,126½
Franklin	14,043½	15,437	11,806	17,453½
Pulaski	1,437½	2,199	4,725½	3,634½
Union	4,430½	8,316	5,311½	4,798
Williamson	8,443	9,675½	13,601½	13,778½
Total	32,660	41,742½	45,937	44,791

51st District

Counties	Paul Powell, Dem.	W. B. Westbrook, Rep.	W. O. Verhines, Rep.
Hamilton	6,898½	4,577	4,113
Johnson	3,359½	3,466½	4,512½
Massac	3,677½	4,384	4,612½
Pope	2,068½	2,647	2,791
Saline	18,128½	13,255½	11,301
Total	34,132½	28,330	27,330

JUDICIAL AND SPECIAL ELECTIONS 1945—1946

JUDICIAL ELECTION JUNE 4, 1945

FOR JUDGE OF THE SUPREME COURT
Fifth Supreme Court Judicial District

Counties	Clyde E. Stone, Rep.	Write-ins
Bureau	3,778	2
Grundy	2,967	
Henry	3,239	2
Knox	696	
LaSalle	6,476	
Marshall	222	
Peoria	4,726	86
Putnam	141	
Stark	133	2
Woodford	1,838	1
Total	24,216	93

FOR JUDGES OF THE CIRCUIT COURT
First District

Counties	Darce F. Rumsey, Dem.	Loyd M. Bradley, Rep.	C. Ross Reynolds, Rep.	Harold L. Zimmerman, Rep.	Write-ins
Alexander	923	2,881	2,791	2,776	
Jackson	1,707	3,664	3,335	3,329	
Johnson	674	2,005	2,169	1,952	
Massac	497	1,309	1,262	1,217	2
Pope	413	1,145	1,115	1,113	
Pulaski	448	1,662	1,627	1,606	
Saline	3,274	3,095	3,001	2,959	
Union	1,172	1,504	1,484	1,463	
Williamson	2,206	4,763	4,643	4,914	
Total	11,314	22,028	21,427	21,329	2

Second District

Counties	Blaine Huffman, Dem.	Chauncey S. Conger, Dem.	W. Joe Hill, Dem.	Charles T. Randolph, Rep.	Caswell J. Crebs, Rep.	B. W. Eovaldi, Rep.
Crawford	1,486½	1,233½	1,502	2,420	2,945	2,333
Edwards	309	308	320	1,204	1,196	1,183
Franklin	3,798	3,659	4,289	5,048	4,904	6,013
Gallatin	582	575	601	787	753	755
Hamilton	841	833	870	1,249	1,236	1,224
Hardin	376	365	389	733	728	718
Jefferson	2,435	2,397	2,544	2,766	2,699	2,655
Lawrence	1,390	1,094	1,151	1,359	1,426	1,326
Richland	603	538	571	846	868	834
Wabash	764	732	750	993	973	963
Wayne	1,240	1,196	1,233	1,996	1,931	1,905
White	1,733	2,297	1,884	2,708	1,904	1,765
Total	15,557½	15,227½	16,104	22,109	21,563	21,674

FOR JUDGES OF THE CIRCUIT COURT—JUNE 4, 1945—Continued

Third District

Counties	Dick H. Mudge, Dem.	Alfred D. Riess, Dem.	John Marshall Karns, Dem.	Edward F. Bareis, Rep.	R. W. Griffith, Rep.	Ralph L. Maxwell, Rep.
Bond	641	635	607	1,169	1,168	1,159
Madison	9,445	7,608	7,178	6,564	8,793	6,597
Monroe	663	729	646	1,223	1,196	1,213
Perry	1,235	1,260	1,234	2,304	2,276	2,343
Randolph	2,360	2,745	2,249	2,849	2,747	2,905
St. Clair	12,129	12,301	12,065	13,441	11,582	11,570
Washington	1,242	1,267	1,026	3,012	2,983	3,506
Total	27,715	26,545	25,005	30,562	30,745	29,293

Fourth District

Counties	James G. Burnside, Dem.	Ward P. Holt, Dem.	Franklin R. Dove, Dem.	Milo D. Yelvington, Rep.	Basil Wilson, Rep.	Alan S. Windels, Rep.
Clay	1,564	1,569	1,608	1,664	1,652	1,612
Clinton	1,915	1,817	1,862	2,120	2,208	2,131
Christian	2,970	2,917	3,067	1,975	2,028	2,029
Effingham	1,866	1,789	1,857	1,844	1,851	1,803
Fayette	2,837	2,631	2,687	1,981	2,076	2,014
Jasper	1,332	1,328	1,400	1,838	1,533	1,523
Marion	3,791	3,774	3,906	3,784	4,843	3,763
Montgomery	3,558	3,304	3,631	3,145	3,146	3,404
Shelby	2,333	2,278	2,546	1,367	1,431	1,316
Total	22,166	21,407	22,564	19,718	20,768	19,595

Fifth District

Counties	Casper Platt, Dem.	George W. Bristow, Rep.	Ben F. Anderson, Rep.	Write-ins
Clark	104	88	81	20
Coles	664	957	1,050	
Cumberland	48	39	38	
Edgar	105	195	168	
Vermilion	495	512	507	
Total	1,416	1,791	1,844	20

Sixth District

Counties	Frank B. Leonard, Rep.	Grover W. Watson, Rep.	*Martin E. Morthland, Rep.	Write-ins
Champaign	773	699	690	5
DeWitt	425	486	420	5
Douglas	213	209	206	
Macon	729	728	836	3
Moultrie	100	99	99	2
Piatt	255	255	253	4
Total	2,495	2,476	2,504	19

FOR JUDGES OF THE CIRCUIT COURT—JUNE 4, 1945—Continued

Seventh District

Counties	Walter W. Wright, Dem.	Lawrence E. Stone, Dem.	Victor Hemphill, Dem.	Clement L. Smith, Rep.	L. E. Wilhite, Rep.	Alfred H. Greening, Rep.
Greene	1,212	1,202	1,261	1,793	1,408	1,392
Jersey	928	900	927	987	967	955
Macoupin	4,235	4,155	4,756	4,908	5,435	4,631
Morgan	3,114	2,816	2,786	2,829	2,810	2,838
Sangamon	13,408	14,560	13,332	13,194	12,807	12,384
Scott	694	677	676	675	668	668
Total	23,591	24,310	23,738	24,386	24,095	22,868

Eighth District

Counties	Fred G. Wolfe, Dem.	A. Clay Williams, Dem.	Maurice E. Barnes, Rep.	Write-ins
Adams	1,040	912	845	
Brown	153½	151½	105	2
Calhoun	53	60	82	
Cass	138	142	146	1
Mason	223	225	380	
Menard	66	68	87	
Pike	72	73	58	
Schuyler	250	252	279	1
Total	1,995½	1,883½	1,982	4

Ninth District

Counties	Riley E. Stevens, Rep.	William M. Bardens, Rep.	Burton A. Roeth, Rep.
Fulton	387	380	378
Hancock	586	584	604
Henderson	158	154	158
Knox	710	678	678
McDonough	273	269	271
Warren	779	813	748
Total	2,893	2,878	2,837

Tenth District

Counties	John T. Culbertson, Jr. Dem.	Joseph E. Daily, Rep.	Henry J. Ingram, Rep.	Write-ins
Marshall	122	212	215	
Peoria	2,387	4,243	4,176	
Putnam	56	151	145	
Stark	77	128	132	2
Tazewell	1,082	772	764	3
Total	3,724	5,506	5,432	5

FOR JUDGES OF THE CIRCUIT COURT—JUNE 4, 1945—Continued

Eleventh District

Counties	Chalmer C. Taylor, Dem.	William C. Radliff, Rep.	Ray Sesler, Rep.	Frank S. Bevan, Rep.	Write-ins
Ford	155	1,409	1,430	1,443	1
Livingston	1,191	5,746	6,224	5,826	----------
Logan	796	3,082	3,110	3,458	----------
McLean	2,472	5,856	5,867	5,816	1
Woodford	349	1,807	1,860	1,816	9
Total	4,963	17,900	18,491	18,359	11

Twelfth District

Counties	George N. Blatt, Sr., Dem.	Edward F. Braden, Dem.	John H. Beckers, Dem.	James V. Bartley, Rep.	C. D. Henry, Rep.	Roscoe C. South, Rep.
Iroquois	612	919	663	3,740	3,669	3,965
Kankakee	1,158	1,165	1,432	5,832	5,901	5,743
Will	3,358	2,150	2,030	7,374	6,884	7,322
Total	5,128	4,234	4,125	16,946	16,454	17,030

Thirteenth District

Counties	Robert E. Larkin, Dem.	Roy Wilhelm, Rep.	Louis A. Zearing, Rep.	Frank H. Hayes, Rep.	Write-ins
Bureau	2,102	3,249	4,694	3,628	2
Grundy	1,172	2,834	2,915	3,712	----------
LaSalle	8,580	5,982	5,872	7,054	----------
Total	11,854	12,065	13,481	14,394	2

Fourteenth District

Counties	Junius P. Califf, Dem.	Leonard E. Telleen, Rep.	August J. Scheineman, Rep.	Ray I. Klingbiel, Rep.
Henry	1,605	3,408	3,262	2,951
Mercer	1,499	2,632	2,510	1,896
Rock Island	7,933	10,254	10,053	7,978
Whiteside	877	2,936	3,110	2,678
Total	11,914	19,230	18,935	15,503

Fifteenth District

Counties	Leon A. Zick, Rep.	Harry E. Wheat, Rep.	George C. Dixon, Rep.	Write-ins
Carroll	408	413	417	3
JoDaviess	703	737	703	----------
Lee	2,164	2,140	2,305	----------
Ogle	1,075	972	973	----------
Stephenson	798	833	798	----------
Total	5,148	5,095	5,196	3

FOR JUDGES OF THE CIRCUIT COURT—JUNE 4, 1945—Concluded

Sixteenth District

Counties	Win G. Knoch, Rep.	Harry W. McEwen, Rep.	Charles A. O'Connor, Rep.	Write-ins
DeKalb	802	850	814	
DuPage	725	690	691	3
Kane	1,638	1,617	1,760	
Kendall	164	164	167	
Total	3,329	3,321	3,432	3

Seventeenth District

Counties	Ralph J. Dady, Rep.	William R. Dusher, Rep.	William M. Carroll, Rep.	Write-ins
Boone	349	351	350	1
Lake	714	666	675	5
McHenry	841	829	929	6
Winnebago	304	315	307	
Total	2,208	2,161	2,261	12

COOK COUNTY

FOR JUDGES OF THE CIRCUIT COURT

Democratic

Frank H. Bicek	326,151	Cornelius J. Harrington	324,763
William V. Brothers	325,407	Stanley H. Klarkowski	322,624
Joseph Burke	325,263	Thomas J. Lynch	325,281
Thomas J. Courtney	330,644	David F. Matchett	317,416
Robert Jerome Dunne	326,007	Julius H. Miner	319,300
Benjamin P. Epstein	318,452	Denis J. Normoyle	318,260
Michael Feinberg	319,617	John Prystalski	324,103
Philip J. Finnegan	323,017	Leonard C. Reid	319,502
Harry M. Fisher	322,936	Kickham Scanlan	322,175
Hugo M. Friend	321,307	Elmer J. Schnackenberg	321,573

FOR JUDGE OF THE SUPERIOR COURT OF COOK COUNTY

(Full Term)

Grover C. Niemeyer 327,709

(To fill the vacancy caused by the death of the Hon. James F. Fardy)

Charles E. Byrne 327,926

(To fill the vacancy caused by the death of the Hon. Oscar F. Nelson)

Edwin A. Robson 326,285

(To fill the vacancy caused by the death of the Hon. William H. McSurley)

John M. Tuohy 329,497

JUDICIAL ELECTIONS
June 3, 1946

FOR JUDGES OF THE SUPERIOR COURT OF COOK COUNTY

John J. Sullivan	327,240	John A. Sbarbaro	323,665
Joseph Sabath	327,385	John F. Bolton	320,725
Roger J. Kiley	320,981	Donald S. McKinlay	323,807
		Write-ins	21

FOR JUDGE OF THE SUPERIOR COURT OF COOK COUNTY
(To fill vacancy caused by the death of the Honorable Oscar Hebel)

George M. Fisher	316,175
Write-ins	39

FOR JUDGE OF THE CIRCUIT COURT OF COOK COUNTY
November 5, 1946
(To fill vacancy caused by the death of the Honorable David F. Matchett)

Democratic		Republican	
Michael F. Ryan	961,020	Daniel A. Roberts	1,040,206

VOTE FOR JUDGE OF THE CIRCUIT COURT—DEC. 17, 1946
Sixth Judicial Circuit
(To fill vacancy caused by the death of Honorable Frank B. Leonard)

Counties	Charles M. Webber, Dem.	Charles E. Keller, Rep.
Champaign	5,618	4,816
DeWitt	477	1,156
Douglas	637	1,119
Macon	2,800	3,869
Moultrie	571	1,139
Piatt	766	1,097
Total	10,869	13,196

SPECIAL CONGRESSIONAL ELECTION

PRIMARY ELECTION

FOR REPRESENTATIVE IN CONGRESS

July 31, 1945

Twenty-fourth Congressional District
(To fill vacancy caused by the death of the Honorable James V. Heidinger)

Counties	Democratic		Republican				
	James W. Karber	Write-ins	James V. Heidinger	Roy Clippinger	Ray Durham *	Sceria! Thompson	Ebb Hargrave
Clay	150	6	750	375	36	257	22
Edwards	6	6	251	294	18	353	10
Gallatin	188	2	76	280	78	35	170
Hamilton	62	5	179	239	39	36	783
Hardin	81	1	61	424	94	144	56
Johnson	52	----------	244	228	218	152	327
Massac	19	4	128	436	115	210	151
Pope	61	----------	157	392	95	152	48
Saline	257	1	319	953	1,425	1,084	217
Wayne	41	11	1,013	334	31	176	42
White	176	23	429	1,735	129	193	122
Total	1,096	59	3,607	5,690	2,278	2,792	1,948

GENERAL ELECTION

FOR REPRESENTATIVE IN CONGRESS

November 6, 1945

Twenty-fourth Congressional District
(To fill vacancy)

Counties	Roy Clippinger, Rep.	Write-ins
Clay	439	19
Edwards	354	----------
Gallatin	253	3
Hamilton	256	8
Hardin	784	4
Johnson	475	7
Massac	409	----------
Pope	493	1
Saline	681	14
Wayne	471	3
White	1,002	3
Total	5,617	62

ILLINOIS PRIMARY ELECTION—APRIL 9, 1946

SUMMARY OF GENERAL VOTE

Office, party and candidates.		Down State.	Cook County.	Total.
STATE TREASURER.				
Democratic	Sam Keys	145,895	439,524	585,419
Republican	I. Jay Brown	36,986	20,852	57,838
	Stephen A. Day	146,800	55,794	202,594
	Richard Yates Rowe	262,048	149,022	411,070
	Write-ins	4	----------	4
SUPERINTENDENT OF PUBLIC INSTRUCTION.				
Democratic	C. H. Engle	137,706	430,095	567,801
Republican	Vernon L. Nickell	387,889	211,693	599,582
	Write-ins	4	1	5
REPRESENTATIVE IN CONGRESS—STATE AT LARGE.				
Democratic	Emily Taft Douglas	141,555	435,267	576,822
	Write-ins	1	----------	1
Republican	Daniel D. Frazin	11,678	10,423	22,101
	David L. Keller	32,108	23,570	55,678
	Maurice C. Simpson	26,007	16,166	42,173
	William G. Stratton	367,658	172,516	540,174
	Write-ins	2	----------	
TOTAL VOTE CAST.				
Democratic		214,225	527,596	741,821
Republican		538,061	251,775	789,836

TOTAL PRIMARY VOTE BY COUNTIES—ALL PARTIES—APRIL 9, 1946

Counties.	Democratic.	Republican.
Adams	7,281	4,826
Alexander	916	3,742
Bond	533	3,057
Boone	226	4,472
Brown	1,894	410
Bureau	2,050	5,553
Calhoun	518	914
Carroll	653	2,335
Cass	1,624	784
Champaign	1,966	8,101
Christian	5,997	2,486
Clark	945	2,356
Clay	792	2,040
Clinton	1,569	3,276
Coles	1,654	3,845
Cook (See below.)		
Crawford	763	2,432
Cumberland	959	1,537
DeKalb	746	5,234
DeWitt	845	3,034
Douglas	473	1,607
DuPage	1,660	7,476
Edgar	1,262	3,435
Edwards	134	1,296
Effingham	2,623	2,057
Fayette	2,829	2,588
Ford	182	1,542
Franklin	4,868	7,408
Fulton	3,577	6,094
Gallatin	1,478	1,274
Greene	1,512	965
Grundy	518	6,462
Hamilton	846	1,996
Hancock	2,235	3,177
Hardin	322	1,433
Henderson	270	893
Henry	1,256	5,305
Iroquois	523	5,098
Jackson	2,015	5,822
Jasper	898	1,477
Jefferson	3,400	3,814
Jersey	995	1,441
JoDaviess	577	3,366
Johnson	596	2,309
Kane	1,672	17,514
Kankakee	1,146	6,199
Kendall	91	2,988
Knox	1,447	11,976
Lake	3,090	21,060
LaSalle	4,128	22,557
Lawrence	1,428	1,965
Lee	1,386	4,995
Livingston	624	6,905
Logan	1,030	4,025
Macon	2,251	6,382
Macoupin	5,231	7,271
Madison	14,338	17,830
Marion	4,818	3,240
Marshall	505	1,681
Mason	974	1,176
Massac	474	2,546
McDonough	1,153	5,381
McHenry	969	8,131
McLean	2,432	12,236
Menard	717	1,392

TOTAL PRIMARY VOTE BY COUNTIES—ALL PARTIES—APRIL 9, 1946—Concluded

Counties.	Democratic.	Republican.
Mercer	398	4,208
Monroe	254	1,647
Montgomery	3,102	6,137
Morgan	1,929	3,886
Moultrie	612	1,330
Ogle	454	6,521
Peoria	6,989	23,638
Perry	1,477	5,239
Piatt	363	1,654
Pike	3,732	2,234
Pope	215	1,823
Pulaski	233	2,830
Putnam	226	655
Randolph	1,592	3,582
Richland	863	2,036
Rock Island	8,318	10,881
Saline	2,427	7,468
Sangamon	9,726	27,555
Schuyler	728	1,458
Scott	735	1,463
Shelby	3,799	1,815
Stark	178	1,723
St. Clair	20,188	18,150
Stephenson	1,338	3,396
Tazewell	4,278	5,173
Union	3,160	1,813
Vermilion	3,712	13,619
Wabash	1,763	1,946
Warren	494	3,320
Washington	547	4,518
Wayne	420	3,432
White	1,829	2,689
Whiteside	1,116	4,996
Will	3,589	19,602
Williamson	1,768	9,685
Winnebago	4,445	17,357
Woodford	344	2,363
Down State	214,225	538,061
Cook County	527,596	251,775
Total	741,821	789,836

PRIMARY VOTE FOR STATE TREASURER—ALL PARTIES—APRIL 9, 1946

Counties.	Democratic.	Republican.			
	Sam Keys.	I. Jay Brown.	Stephen A. Day.	Richard Yates Rowe.	Write-ins.
Adams	4,697	240	1,149	2,887	
Alexander	648	99	689	2,066	
Bond	422	184	710	1,471	
Boone	162	267	1,945	1,239	
Brown	1,122	18	43	318	
Bureau	1,557	754	1,500	2,576	
Calhoun	354	37	158	508	
Carroll	397	110	599	1,158	
Cass	1,195	17	78	634	
Champaign	1,610	453	2,009	4,619	
Christian	3,879	291	465	1,515	
Clark	743	183	587	1,262	
Clay	586	85	310	1,372	
Clinton	930	137	738	1,754	
Coles	1,433	369	1,032	2,091	
Cook (See below).					
Crawford	631	82	488	1,312	
Cumberland	777	157	341	867	
DeKalb	515	335	2,312	1,823	
DeWitt	621	246	844	1,404	
Douglas	412	130	363	941	
DuPage	1,463	388	2,746	3,863	
Edgar	992	255	920	1,689	
Edwards	91	47	157	880	
Effingham	1,637	96	398	1,385	
Fayette	2,046	271	443	1,492	
Ford	171	59	352	1,038	
Franklin	3,093	513	2,081	3,024	
Fulton	2,441	546	1,980	2,559	
Gallatin	652	63	142	774	
Greene	873	61	197	585	
Grundy	419	599	2,737	1,917	
Hamilton	591	99	442	982	
Hancock	1,685	142	923	1,796	
Hardin	265	47	258	844	
Henderson	233	15	170	654	
Henry	952	595	1,247	2,988	
Iroquois	432	335	2,039	2,028	
Jackson	1,747	323	1,437	3,504	
Jasper	717	91	299	887	
Jefferson	2,251	338	859	1,801	
Jersey	626	75	301	860	
JoDaviess	426	154	863	1,757	
Johnson	493	127	497	1,055	
Kane	1,228	870	7,556	6,712	
Kankakee	841	235	1,806	3,466	
Kendall	84	157	1,089	1,431	
Knox	1,003	885	3,231	5,938	
Lake	2,353	1,849	7,341	9,425	
LaSalle	2,655	1,453	7,212	9,811	
Lawrence	827	72	382	1,140	
Lee	885	206	1,867	2,236	
Livingston	559	719	1,904	3,326	
Logan	916	377	994	2,132	
Macon	1,929	687	1,245	3,764	
Macoupin	3,458	433	1,687	3,539	
Madison	9,700	1,426	5,254	6,814	
Marion	3,231	170	639	1,965	
Marshall	384	210	385	895	
Mason	669	29	175	832	

PRIMARY VOTE FOR STATE TREASURER—ALL PARTIES—APRIL 9, 1946—Concluded

Counties.	Democratic.	Republican.			
	Sam Keys.	I. Jay Brown.	Stephen A. Day.	Richard Yates Rowe.	Write-ins.
Massac	365	80	458	975	
McDonough	913	295	2,068	2,284	
McHenry	638	431	3,421	3,092	
McLean	1,838	777	4,260	5,486	
Menard	513	46	161	1,042	
Mercer	303	229	945	2,501	
Monroe	206	74	429	904	
Montgomery	2,249	423	1,595	3,166	
Morgan	1,633	123	279	3,266	
Moultrie	485	48	209	911	
Ogle	338	451	2,302	2,550	
Peoria	4,900	1,638	6,546	12,229	
Perry	1,251	301	1,187	2,619	
Piatt	280	79	368	962	
Pike	2,351	81	289	1,583	
Pope	164	78	266	1,033	
Pulaski	193	194	652	1,238	
Putnam	176	71	135	239	
Randolph	1,263	206	615	2,514	
Richland	553	153	623	880	
Rock Island	2,985	587	2,652	4,518	
Saline	1,911	437	1,857	3,418	
Sangamon	7,705	1,232	3,580	19,511	
Schuyler	584	55	406	825	
Scott	550	59	156	1,041	
Shelby	2,566	183	411	1,050	
Stark	137	227	495	763	
St. Clair	10,871	1,311	1,937	6,928	4
Stephenson	1,209	152	792	1,670	
Tazewell	2,849	279	1,280	2,828	
Union	2,231	55	317	1,284	
Vermilion	2,571	1,179	4,210	5,634	
Wabash	1,007	86	446	1,016	
Warren	449	139	1,259	1,580	
Washington	443	279	1,155	2,094	
Wayne	332	330	731	1,493	
White	1,140	133	431	1,591	
Whiteside	689	162	2,041	2,223	
Will	2,650	1,798	6,739	8,123	
Williamson	1,311	540	2,279	4,328	
Winnebago	3,075	2,567	5,774	5,625	
Woodford	309	207	429	1,426	
Down State	145,895	36,986	146,800	262,048	4
Cook County	439,524	20,852	55,794	149,022	
Total	585,419	57,838	202,594	411,070	4

PRIMARY VOTE FOR SUPERINTENDENT OF PUBLIC INSTRUCTION—ALL PARTIES—APRIL 9, 1946

Counties.	Democratic.	Republican.	
	C. H. Engle.	Vernon L. Nickell.	Write-ins.
Adams	4,405	3,769	
Alexander	609	2,337	
Bond	424	1,924	
Boone	150	2,885	
Brown	1,085	330	
Bureau	1,496	4,390	
Calhoun	349	627	
Carroll	387	1,603	
Cass	1,143	699	
Champaign	1,516	6,717	
Christian	3,671	2,007	
Clark	697	1,796	1
Clay	528	1,563	
Clinton	848	2,080	
Coles	1,363	3,193	
Cook (See below).			
Crawford	607	1,713	
Cumberland	758	1,261	
DeKalb	493	3,718	
DeWitt	572	2,314	
Douglas	383	1,290	
DuPage	1,413	6,318	
Edgar	922	2,578	
Edwards	93	985	
Effingham	1,571	1,703	
Fayette	1,919	1,986	
Ford	166	1,402	
Franklin	2,957	4,585	
Fulton	2,321	4,180	
Gallatin	630	749	
Greene	789	641	
Grundy	403	4,518	
Hamilton	560	1,297	
Hancock	1,628	2,631	
Hardin	250	943	
Henderson	213	795	
Henry	852	4,462	
Iroquois	381	3,623	
Jackson	1,656	4,608	
Jasper	660	1,183	
Jefferson	2,096	2,682	
Jersey	603	1,071	
JoDaviess	417	2,355	
Johnson	469	1,470	
Kane	1,109	13,366	
Kankakee	782	5,139	
Kendall	78	2,473	
Knox	965	8,476	
Lake	2,187	16,280	
LaSalle	2,456	15,767	
Lawrence	840	1,410	
Lee	827	3,719	
Livingston	513	5,357	
Logan	762	3,199	
Macon	1,872	5,224	
Macoupin	3,225	4,991	
Madison	9,053	10,731	
Marion	2,980	2,391	
Marshall	369	1,366	
Mason	591	923	

PRIMARY VOTE FOR SUPERINTENDENT OF PUBLIC INSTRUCTION—ALL PARTIES—APRIL 9, 1946—Concluded

Counties.	Democratic.	Republican.	
	C. H. Engle.	Vernon L. Nickell.	Write-ins.
Massac	356	1,300	1
McDonough	831	4,053	
McHenry	605	5,577	1
McLean	1,634	9,390	
Menard	504	1,113	
Mercer	288	3,342	
Monroe	195	1,257	
Montgomery	2,100	4,752	
Morgan	1,549	3,246	
Moultrie	472	1,094	
Ogle	313	4,443	
Peoria	4,723	16,895	
Perry	1,201	3,593	
Piatt	262	1,332	
Pike	2,086	1,763	
Pope	152	1,273	
Pulaski	178	1,660	
Putnam	166	396	
Randolph	1,193	3,048	
Richland	470	1,420	
Rock Island	2,990	5,558	
Saline	1,780	4,899	
Sangamon	7,259	21,889	
Schuyler	552	1,177	
Scott	520	1,096	
Shelby	2,438	1,495	
Stark	126	1,343	
St. Clair	10,530	8,766	
Stephenson	1,237	2,412	
Tazewell	2,766	3,723	
Union	2,187	1,576	
Vermilion	2,385	9,642	
Wabash	876	1,376	
Warren	420	2,611	
Washington	405	3,055	
Wayne	304	2,118	
White	1,126	1,890	
Whiteside	639	3,942	
Will	2,459	14,580	
Williamson	1,213	5,590	
Winnebago	2,866	12,558	1
Woodford	288	1,853	
Down State	137,706	387,889	4
Cook County	430,095	211,693	1
Total	567,801	599,582	5

PRIMARY VOTE FOR REPRESENTATIVE IN CONGRESS—STATE AT LARGE —ALL PARTIES—APRIL 9, 1946

Counties.	Democratic.		Republican.				
	Emily Taft Douglas.	Write-ins.	Daniel D. Frazin.	David L. Keller.	Maurice C. Simpson.	William G. Stratton.	Write-ins.
Adams	4,423		69	241	202	3,621	
Alexander	616		57	238	67	2,076	
Bond	415		37	101	172	1,965	
Boone	161		85	691	149	2,593	
Brown	1,079		6	12	34	302	
Bureau	1,514		180	177	253	4,246	
Calhoun	342		7	21	102	567	
Carroll	392		81	83	65	1,635	
Cass	1,156		6	28	70	608	
Champaign	1,597		129	541	432	5,987	
Christian	4,038		34	104	166	1,898	
Clark	695		52	115	74	1,777	
Clay	530		29	142	72	1,498	
Clinton	856		76	197	91	2,188	
Coles	1,385		101	238	139	2,979	
Cook (See below).							
Crawford	587		17	54	56	1,705	
Cumberland	742		24	37	63	1,220	
DeKalb	521		77	308	449	3,547	
DeWitt	590		47	109	191	2,201	
Douglas	399		41	73	59	1,251	
DuPage	1,441		387	671	324	5,600	
Edgar	929		43	199	120	2,445	
Edwards	94		5	18	30	1,042	
Effingham	1,588		16	103	66	1,640	
Fayette	1,920		27	76	87	1,978	
Ford	166		20	78	60	1,274	
Franklin	3,025		159	689	378	4,295	
Fulton	2,333		92	387	655	3,786	
Gallatin	619		14	27	27	881	
Greene	860		21	45	118	613	
Grundy	415		114	205	169	5,140	
Hamilton	575		35	64	282	1,128	
Hancock	1,588		63	108	112	2,555	
Hardin	249		18	37	48	1,000	
Henderson	207		27	15	18	778	
Henry	898		198	262	205	4,066	
Iroquois	397		86	211	177	4,003	
Jackson	1,627		133	268	144	4,577	
Jasper	656		29	57	33	1,149	
Jefferson	2,133		68	243	163	2,588	
Jersey	594		19	87	140	976	
JoDaviess	420		106	110	123	2,361	
Johnson	482		29	112	159	1,356	
Kane	1,222		433	1,652	790	12,005	
Kankakee	814		122	168	157	4,915	
Kendall	76		54	210	106	2,322	
Knox	1,021		159	549	1,111	7,897	
Lake	2,324		409	1,711	797	15,969	
LaSalle	2,527		378	1,271	1,389	15,194	
Lawrence	826		24	63	104	1,382	
Lee	844		75	310	268	3,654	
Livingston	530		78	260	216	5,435	
Logan	762		55	100	118	3,283	
Macon	1,900		96	279	214	5,004	
Macoupin	3,362		149	424	282	4,784	
Madison	9,357		300	1,031	2,070	9,906	
Marion	3,100		62	285	139	2,176	
Marshall	370	1	32	41	48	1,400	
Mason	634		4	55	92	871	

PRIMARY VOTE FOR REPRESENTATIVE IN CONGRESS—STATE AT LARGE —ALL PARTIES—APRIL 9, 1946—Concluded

Counties.	Democratic.		Republican.				
	Emily Taft Douglas.	Write-ins.	Daniel D. Frazin.	David L. Keller.	Maurice C. Simpson.	William G. Stratton.	Write-ins.
Massac	348		25	82	118	1,238	
McDonough	846		71	161	304	4,048	
McHenry	629		132	656	180	5,929	
McLean	1,720		275	1,284	730	8,132	
Menard	515		14	42	86	1,080	
Mercer	288		102	190	145	3,209	
Monroe	185		18	54	21	1,296	
Montgomery	2,158		159	404	312	4,258	
Morgan	1,589		111	101	303	2,974	
Moultrie	475		19	54	43	1,043	
Ogle	337		134	538	273	4,283	
Peoria	4,975		678	2,221	1,194	15,124	
Perry	1,203		61	369	123	3,501	
Piatt	284		18	51	57	1,251	
Pike	2,143		29	65	228	1,555	
Pope	159		19	49	89	1,217	
Pulaski	179		42	239	65	1,537	
Putnam	169		11	22	17	385	
Randolph	1,183		34	106	81	2,977	
Richland	498		34	129	74	1,401	
Rock Island	3,378		424	545	544	4,312	
Saline	1,803		130	422	520	4,487	
Sangamon	7,453		744	1,050	983	21,099	
Schuyler	556		35	104	68	1,065	
Scott	528		21	29	129	1,047	
Shelby	2,566		31	72	87	1,427	
Stark	130		43	66	62	1,324	
St. Clair	10,336		517	639	451	8,300	2
Stephenson	1,261		96	134	133	2,251	
Tazewell	2,901		99	416	216	3,522	
Union	2,231		13	150	27	1,421	
Vermilion	2,418		257	864	493	9,405	
Wabash	975		18	84	74	1,333	
Warren	435		40	111	107	2,667	
Washington	395		80	170	89	3,210	
Wayne	313		61	200	171	2,133	
White	1,129		25	54	126	1,933	
Whiteside	673		45	151	321	3,865	
Will	2,504		1,024	1,184	1,221	12,900	
Williamson	1,263		94	600	397	5,991	
Winnebago	3,210		579	2,183	822	10,349	
Woodford	291		22	72	78	1,887	
Down State	141,555	1	11,678	32,108	26,007	367,658	2
Cook County	435,267		10,423	23,570	16,166	172,516	
Total	576,822	1	22,101	55,678	42,173	540,174	2

VOTE FOR STATE CENTRAL COMMITTEEMEN—ALL PARTIES—APRIL 9, 1946

1st District—Cook County.

Democratic—	
Richard A. Harewood	18,476
Republican—	
Cornelia J. Pickett	6,997

2nd District—Cook County.

Democratic—	
James J. Sullivan	42,094
George E. Murphy	10,283
Republican—	
Clement A. Nance	23,709
John H. Stokes	4,929
Josephus S. Moore	3,447

3rd District—Cook County.

Democratic—	
William A. Marshall	40,793
Thomas E. Gilmore, Jr	13,321
James A. Hivick	5,338
Republican—	
Clarence N. Bergstrom	25,703
Thomas A. Green	3,549
Lawrence Richard Blair	3,131
James Oakey Koontz	1,364

4th District—Cook County.

Democratic—	
Frank J. Smith	30,748
Republican—	
Herbert A. Kossart	4,094
Henry James Shelton	1,790

5th District—Cook County.

Democratic—	
Frank J. Kudlacz	19,993
Republican—	
Clem Graver	6,316

6th District—Cook County.

Democratic—	
Edward Sullivan	81,497
Republican—	
John F. Tyrrell	28,123
Frances S. Conlon	5,918

7th District—Cook County.

Democratic—	
George D. Kells	85,738
Republican—	
Duane E. Reed	26,026
George W. Anderson	4,149
Hans Hansen	3,265
Arthur W. Mueller	3,1[illegible]3
Arthur Schmidt	2,192
Charles L. Heinemann	2,010
Ernest F. Kaps	746
William H. Atzel	696

8th District—Cook County.

Democratic—	
Robert Cutro	22,099
Republican—	
Peter C. Granata	3,863

9th District—Cook County.

Democratic—	
Harry P. Bauler	19,008
Albert Lagerstedt	2,575
Republican—	
Arthur B. Dehmlow	11,017

10th District

Counties.	Democratic.	Republican.	
	Robert C. Quirk.	William M. Marks.	Oscar Lindstrand.
Cook	32,210	25,514	16,028
Lake	2,062	12,181	5,185
Total	34,272	37,695	21,213

11th District

Counties.	Democratic.		Republican.	
	Francis J. Loughran.	Raymond J. Nicholson.	George R. Perrine.	James L. Kacheres.
DuPage	812	569	5,053	1,467
Kane	724	496	10,166	4,596
McHenry	419	188	4,270	1,594
Will	2,041	1,141	11,498	3,777
Total	3,996	2,394	30,987	11,434

VOTE FOR STATE CENTRAL COMMITTEEMEN—ALL PARTIES—APRIL 9, 1946—Continued

12th District

Counties.	Democratic.				Republican.	
	Edwin W. Barrett.	Thomas A. Keegan.	Aloysius Wisgoski.	Frank H. Behrens.	Paul C. Rosenquist.	Write-ins.
Boone	87	69	1	15	2,770	
DeKalb	302	235	13	43	3,458	
Grundy	163	227	16	29	4,348	
Kendall	46	25	1	10	2,221	
LaSalle	1,013	967	740	404	14,357	
Winnebago	1,623	1,539	182	195	12,958	1
Total	3,234	3,062	953	696	40,112	1

13th District

Counties.	Democratic.	Republican.
	Sherwood Dixon.	Franklin J. Stransky.
Carroll	381	1,879
JoDaviess	394	2,444
Lee	985	3,773
Ogle	315	4,286
Stephenson	1,148	2,432
Whiteside	675	3,940
Total	3,898	18,754

14th District

Counties.	Democratic.	Republican.
	C. R. Crabb.	Ben T. Reidy.
Hancock	1,484	2,413
Henderson	204	736
McDonough	794	3,622
Mercer	264	3,224
Rock Island	2,545	5,532
Warren	399	2,522
Total	5,690	18,049

15th District

Counties.	Democratic.	Republican.
	Edward P. Allen.	Roy E. Larson.
Adams	5,148	3,498
Fulton	2,210	4,213
Henry	836	4,444
Knox	927	9,214
Schuyler	543	1,088
Total	9,664	22,457

VOTE FOR STATE CENTRAL COMMITTEEMEN—ALL PARTIES—APRIL 9, 1946—Continued

16th District

Counties.	Democratic.		Republican.	
	Harley Boswell.	Elmer F. Gury.	George W. Michell.	Louis M. Koren'
Bureau	1,192	263	3,453	732
Marshall	296	86	1,222	123
Peoria	2,693	2,512	16,201	2,779
Putnam	111	42	321	63
Stark	101	26	1,075	251
Tazewell	1,834	1,036	3,191	563
Total	6,227	3,965	25,463	4,511

17th District

Counties.	Democratic.	Republican.
	C. Everett Smith.	James E. Anderson.
Ford	157	1,350
Livingston	503	5,162
Logan	843	3,146
McLean	1,566	8,753
Woodford	289	1,902
Total	3,358	20,313

18th District

Counties.	Democratic.			Republican.
	Everett L. Dalbey.	Carl B. Jewell.	Write-ins.	Harry McMullen.
Clark	379	328	1	1,744
Cumberland	313	411	----------	1,189
Edgar	467	520	----------	2,514
Iroquois	147	223	----------	3,471
Kankakee	209	569	----------	4,882
Vermilion	1,726	882	----------	9,087
Total	3,241	2,933	1	22,887

VOTE FOR STATE CENTRAL COMMITTEEMEN—ALL PARTIES—APRIL 9, 1946—Continued

19th District

Counties.	Democratic.	Republican.
	Fred M. Whitten.	P. E. "Doc" Fonner.
Champaign	1,431	5,760
Coles	1,306	3,014
DeWitt	539	2,161
Douglas	363	1,156
Macon	1,869	4,913
Moultrie	462	1,010
Piatt	262	1,258
Shelby	2,313	1,427
Total	8,545	20,699

20th District

Counties.	Democratic.	Republican.
	Fred A. Cain.	Gail B. Ranson.
Brown	1,052	312
Calhoun	346	569
Cass	1,108	665
Greene	809	575
Jersey	565	1,021
Mason	564	831
Menard	478	1,052
Morgan	1,597	3,319
Pike	2,009	1,432
Scott	518	1,025
Total	9,046	10,801

21st District

Counties.	Democratic.			Republican.
	Michael F. Seyfrit.	Frank M. Pfeifer.	Frank J. Redolfi.	Carlos W. Campbell.
Christian	1,747	1,452	1,053	1,987
Macoupin	2,864	452	932	4,803
Montgomery	1,084	648	439	4,518
Sangamon	2,144	5,163	697	21,042
Total	7,839	7,715	3,121	32,350

22nd District

Counties.	Democratic.	Republican.
	Leo J. Dougherty.	Noel Spannagel.
Bond	394	1,659
Madison	8,961	10,298
Monroe	180	1,251
St. Clair	10,578	8,640
Washington	384	2,823
Total	20,497	24,671

VOTE FOR STATE CENTRAL COMMITTEEMEN—ALL PARTIES—APRIL 9, 1946—Concluded

23rd District

Counties.	Democratic.	Republican.
	George W. Howard, Jr.	Frank G. Thompson.
Clinton	799	1,984
Crawford	601	1,611
Effingham	1,383	1,525
Fayette	1,783	1,869
Jasper	640	1,167
Jefferson	2,422	2,939
Lawrence	778	1,345
Marion	2,887	2,203
Richland	405	1,252
Wabash	942	1,305
Total	12,640	17,200

24th District

Counties.	Democratic.		Republican.	
	Ivan A. Elliott.	John David Upchurch.	John W. Spence.	Write-ins.
Clay	373	176	1,491	
Edwards	83	20	975	
Gallatin	487	376	738	
Hamilton	396	267	1,259	
Hardin	191	52	912	
Johnson	296	215	1,527	
Massac	272	99	1,240	1
Pope	85	83	1,272	
Saline	887	1,229	4,810	
Wayne	225	56	2,263	
White	1,329	280	1,912	
Total	4,624	2,853	18,399	1

25th District

Counties.	Democratic.	Republican.
	Browning Robinson.	Conrad F. Becker.
Alexander	547	2,126
Franklin	3,162	4,347
Jackson	1,540	4,535
Perry	1,165	3,577
Pulaski	173	1,471
Randolph	1,137	3,069
Union	2,180	1,542
Williamson	1,163	5,337
Total	11,067	26,004

PRIMARY VOTE FOR REPRESENTATIVES IN CONGRESS—ALL PARTIES—APRIL 9, 1946

1st District—Cook County.

Democratic—	
William L. Dawson	19,539
Republican—	
William E. King	6,991
Willa B. Brown	755
Dominick F. Matkovich	171

2nd District—Cook County.

Democratic—	
William B. Rowan	57,016
Republican—	
Richard B. Vail	24,434
Thomas Clark Van Hyning	3,454
Clarence R. Reilly	3,289
Frank O'Leath	1,388

3rd District—Cook County.

Democratic—	
Edward A. Kelly	51,197
E. T. (Jerry) Horn	12,398
Republican—	
Fred E. Busbey	30,633
Herbert Bebb	2,381
James Oakey Koontz	1,372
Theodore R. Katzmann	1,159

4th District—Cook County.

Democratic—	
Martin Gorski	33,033
Republican—	
John T. Parsons	3,924
Edwin H. Pacanowski	1,449
Walter C. Fenske	599

5th District—Cook County.

Democratic—	
Adolph J. Sabath	17,227
Joseph John Strnad	4,297
Frank C. Freid	902
Harry G. Green	705
Republican—	
Michael A. Francisco	5,044

6th District—Cook County.

Democratic—	
Thomas J. O'Brien	83,468
Republican—	
Harold C. Woodward	25,884
Charles J. Anderson, Jr.	3,873
Walford Anderson	3,120
Iva J. Henderson	1,497

7th District—Cook County.

Democratic—	
William W. Link	86,890
Republican—	
Thomas L. Owens	30,474
Harold J. Dale	7,941
Michael Hecht	3,790

8th District—Cook County.

Democratic—	
Thomas S. Gordon	23,346
Republican—	
Scott John Vitell	3,815

9th District—Cook County.

Democratic—	
Alexander J. Resa	18,423
Albert Lagerstedt	2,144
Victor H. Goulding	1,980
Republican—	
Robert J. Twyman	8,463
Lieutenant Commander Patrick T. Vincent	2,527
Frederick Robert Kister	950

10th District

Counties.	Democratic.	Republican.		
	Harold H. Kolbe.	Ralph E. Church.	Hugh Riddle.	Florence Hoban Griesel.
Cook	32,025	30,604	11,903	2,273
Lake	2,169	14,327	3,925	892
Total	34,194	44,931	15,828	3,165

11th District

Counties.	Democratic.	Republican.	
	Louis William Oswald.	Chauncey W. Reed.	Write-ins.
DuPage	1,394	6,567	
Kane	1,063	14,020	
McHenry	571	6,029	
Will	2,318	15,099	1
Total	5,346	41,715	1

PRIMARY VOTE FOR REPRESENTATIVES IN CONGRESS—ALL PARTIES—APRIL 9, 1946—Continued

12th District

Counties.	Democratic.	Republican.	
	Richard G. Myrland.	Noah M. Mason.	Write-ins.
Boone	128	3,296	
DeKalb	466	4,160	
Grundy	384	4,925	
Kendall	76	2,457	
LaSalle	2,207	17,267	
Winnebago	2,896	13,392	3
Total	6,157	45,497	3

13th District

Counties.	Democratic.	Republican.
	Michael M. Kinney.	Leo E. Allen.
Carroll	373	1,860
JoDaviess	400	2,754
Lee	865	4,186
Ogle	306	5,282
Stephenson	1,170	2,552
Whiteside	650	4,411
Total	3,764	21,045

14th District

Counties.	Democratic.		Republican.
	Carl E. Wright, Jr.	J. Fred Shirey.	Anton J. Johnson.
Hancock	761	1,047	2,703
Henderson	143	56	819
McDonough	795	140	4,577
Mercer	176	92	3,577
Rock Island	2,682	1,089	7,259
Warren	303	107	2,821
Total	4,860	2,531	21,756

15th District

Counties.	Democratic.	Republican.	
	Henry D. Sullivan.	Robert B. Chiperfield.	Louis Scott Gard.
Adams	4,650	2,850	1,621
Fulton	2,148	2,975	2,744
Henry	849	3,133	1,868
Knox	946	4,571	6,480
Schuyler	535	909	435
Total	9,128	14,438	13,148

PRIMARY VOTE FOR REPRESENTATIVES IN CONGRESS—ALL PARTIES—APRIL 9, 1946—Continued

16th District

Counties.	Democratic.	Republican.
	Hans A. Spading.	Everett M. Dirksen.
Bureau	1,423	4,920
Marshall	354	1,493
Peoria	4,515	19,553
Putnam	164	449
Stark	123	1,536
Tazewell	2,602	4,419
Total	9,181	32,370

17th District

Counties.	Democratic.	Republican.
	Carl Vrooman.	Leslie C. Arends.
Ford	155	1,420
Livingston	499	5,877
Logan	708	3,511
McLean	1,676	10,431
Woodford	278	2,035
Total	3,316	23,274

18th District

Counties.	Democratic.	Republican.
	C. E. (Mayor) Spang.	Edward H. Jenison.
Clark	683	1,781
Cumberland	700	1,213
Edgar	927	2,666
Iroquois	347	3,701
Kankakee	732	5,066
Vermilion	2,555	9,422
Total	5,944	23,849

19th District

Counties.	Democratic.	Republican.
	Olive Remington Goldman.	Rolla C. McMillen.
Champaign	1,452	6,280
Coles	1,273	3,190
DeWitt	523	2,288
Douglas	356	1,247
Macon	1,794	5,334
Moultrie	449	1,149
Piatt	247	1,359
Shelby	2,230	1,548
Total	8,324	22,395

PRIMARY VOTE FOR REPRESENTATIVES IN CONGRESS—ALL PARTIES—APRIL 9, 1946—Continued

20th District

Counties.	Democratic.		Republican.
	Don Irving.	M. Brooks Byus.	Sid Simpson.
Brown	1,170	286	346
Calhoun	290	100	694
Cass	771	482	726
Greene	651	295	870
Jersey	426	233	1,174
Mason	532	183	935
Menard	331	165	1,118
Morgan	661	1,072	3,383
Pike	2,220	687	1,798
Scott	400	183	1,173
Total	7,452	3,686	12,217

21st District

Counties.	Democratic.	Republican.
	Roscoe Bonjean.	Evan Howell.
Christian	3,619	2,189
Macoupin	3,066	5,317
Montgomery	1,929	4,995
Sangamon	7,502	22,824
Total	16,116	35,325

22nd District

Counties	Democratic.	Republican.
	Melvin Price.	Calvin D. Johnson.
Bond	446	2,100
Madison	10,408	12,208
Monroe	215	1,395
St. Clair	13,763	10,055
Washington	434	3,447
Total	25,266	29,205

PRIMARY VOTE FOR REPRESENTATIVES IN CONGRESS—ALL PARTIES—APRIL 9, 1946—Concluded

23rd District

Counties.	Democratic.	Republican.
	Homer Kasserman.	Charles W. Vursell.
Clinton	816	2,392
Crawford	590	1,831
Effingham	1,524	1,732
Fayette	1,797	2,133
Jasper	747	1,241
Jefferson	2,095	2,800
Lawrence	767	1,477
Marion	2,880	2,679
Richland	563	1,538
Wabash	941	1,445
Total	12,720	19,268

24th District

Counties.	Democratic.	Republican.	
	Edward Hines.	Roy Clippinger.	Write-ins.
Clay	504	1,629	
Edwards	89	1,066	
Gallatin	964	894	
Hamilton	558	1,349	
Hardin	248	1,037	
Johnson	463	1,531	
Massac	362	1,369	1
Pope	155	1,318	
Saline	1,764	5,127	
Wayne	303	2,206	
White	1,143	2,028	
Total	6,553	19,554	1

25th District

Counties.	Democratic.		Republican.	
	Sherman S. Carr.	Charles E. Hamilton.	C. W. "Runt" Bishop.	Gray Brewer.
Alexander	350	186	2,316	254
Franklin	1,735	1,627	4,628	1,351
Jackson	1,092	708	4,578	728
Perry	921	328	3,823	502
Pulaski	111	74	1,769	268
Randolph	721	448	2,980	267
Union	1,269	1,027	1,517	148
Williamson	721	662	5,198	3,023
Total	6,920	5,060	26,809	6,541

PRIMARY VOTE FOR STATE SENATORS—ALL PARTIES—APRIL 9, 1946

1st District—Cook County.

Democratic	
Lawrence E. Dowd	6,145
Republican—	
Joseph R. Salerno	1,566

3rd District—Cook County.

Democratic—	
Christopher C. Wimbish	12,931
Republican—	
Benjamin G. Clanton	5,302

5th District—Cook County.

Democratic—	
William A. Sherwin	27,108
Republican—	
George D. Mills	13,906

7th District—Cook County.

Democratic—	
William F. Donahue	21,858
Republican—	
Arthur J. Bidwill	32,807

9th District—Cook County.

Democratic—	
Thaddeus V. Adesko	17,882
Republican—	
George H. Lange	4,107

11th District—Cook County.

Democratic—	
John M. Lee	31,438
James J. Mahoney	6,604
John N. Flynn	6,519
Republican—	
Arthur E. Larson	11,272
Chris B. Sink	8,976
William K. Peak	1,301

13th District—Cook County.

Democratic—	
Frank J. (Spike) McAdams	30,741
Republican—	
Walker Butler	20,210

15th District—Cook County.

Democratic—	
Edward J. Zeman	7,373
Joseph G. Kohout	4,835
Republican—	
Joseph A. Zeman	2,589

17th District—Cook County.

Democratic—	
Roland Victor Libonati	7,109
Republican—	
Ben Nigro	2,919

19th District—Cook County.

Democratic—	
A. L. Marovitz	60,812
Republican—	
Emil J. Smania	15,438

20th District
(To fill vacancy.)

Counties.	Democratic.		Republican.
	W. S. Kay.	Write-ins.	Victor McBroom.
Grundy	391	3	4,672
Iroquois	400		3,922
Kankakee	728		5,422
otal	1,519	3	14,016

21st District—Cook County.

Democratic—	
Norman C. Barry	25,157
Republican—	
Burlin L. Reagan	5,978
Joseph H. Pierce	1,818

23rd District—Cook County.

Democratic—	
Francis E. Callahan	21,264
Frank Lystarczyk	6,151
Carmi Vacca	2,035
Write-ins	1
Republican—	
William J. Walsh	8,892
Axel L. Hansen	3,223
Ole Gulliksen	859

PRIMARY VOTE FOR STATE SENATORS—ALL PARTIES—APRIL 9, 1946—Continued

25TH DISTRICT—COOK COUNTY.

Democratic—	
Frank J. Huckin, Jr.	48,126
Republican—	
Peter J. Miller	16,329
M. A. Michaelson	4,966
William P. Carlsen	4,004
George Blumer	1,397

27TH DISTRICT—COOK COUNTY.

Democratic—	
Stanley J. Mondala	7,282
Steve Zwerko	2,100
Republican—	
Joseph E. Kosinski	976
Edward P. Malinski	104
John Dziedzic	68

29TH DISTRICT—COOK COUNTY.

Democratic—	
William J. Connors	7,879
Republican—	
Thomas E. Joyce	3,158
Robert Francis Goodmanson	411

31ST DISTRICT—COOK COUNTY.

Democratic—	
Albert L. Schwartz	23,312
Republican—	
Edward P. Saltiel	15,010

33rd District

Counties.	Democratic.	Republican.
	Arvid M. Sheets.	Chas. F. Carpentier.
Henderson	187	776
Mercer	282	3,419
Rock Island	3,184	6,548
Total	3,653	10,743

35th District

Counties.	Democratic.	Republican.
	T. E. Tessman.	Dennis J. Collins.
DeKalb	457	4,409
Lee	823	4,122
Whiteside	611	4,142
Total	1,891	12,673

37th District

Counties.	Democratic.	Republican.
	Fred B. Dean.	Frederick W. Rennick.
Bureau	1,399	4,771
Henry	866	4,607
Stark	118	1,514
Total	2,383	10,892

PRIMARY VOTE FOR STATE SENATORS—ALL PARTIES—APRIL 9, 1946—Continued

39th District—LaSalle County

Democratic—		Republican—	
Robert L. Foley	1,748	O. E. Benson	16,738
Thomas V. Hardy	1,409		
Write-ins	1		

41st District

Counties.	Democratic.		Republican.			
	John P. Gleason.	Otto J. Hruby.	Richard J. Barr.	Cecil Martin.	Warren Wayne Overman.	Write-ins.
DuPage	663	700	4,803	646	1,504	1
Will	2,062	809	9,516	6,165	2,492	
Total	2,725	1,509	14,319	6,811	3,996	1

43rd District

Counties.	Democratic.	Republican.
	Ray Simkins.	Wallace Thompson.
Fulton	2,284	4,136
Knox	1,004	8,787
Total	3,288	12,923

45th District

Counties.	Democratic.	Republican.	
	Gilbert E. Roller.	D. Logan Giffin.	Herbert W. Hines, Jr.
Morgan	1,469	2,418	816
Sangamon	6,959	15,358	8,089
Total	8,428	17,776	8,905

PRIMARY VOTE FOR STATE SENATORS—ALL PARTIES—APRIL 9, 1946—Concluded

47th District

Counties.	Democratic.	Republican.		
	James O. Monroe.	Milton "Mink" Mueller.	Charles O. Anderson.	Moses E. Newell.
Bond	441	2,036	295	213
Madison	8,641	8,191	5,021	2,542
Total	9,082	10,227	5,316	2,755

49th District—St. Clair County

Democratic—		Republican—	
Louis J. Menges	11,168	John T. Thomas	9,120
Grover C. Borders	2,929		

51st District

Counties.	Democratic.	Republican.	
	Ollie C. Trail.	Arthur Van Hooser.	Write-ins.
Hamilton	528	1,312	----------
Johnson	449	1,653	----------
Massac	361	1,898	2
Pope	178	1,418	----------
Saline	1,701	5,104	----------
Total	3,217	11,385	2

PRIMARY VOTE FOR REPRESENTATIVES IN THE GENERAL ASSEMBLY—ALL PARTIES—APRIL 9, 1946

1st District—Cook County.

Democratic—	
Daniel M. Flanigan	10,016
Corneal A. Davis	9,104
Republican—	
Edward A. Welters	3,919
Ernest A. Greene	2,431
Carmen J. Rocco	316
Robin G. Mustell	228

2nd District—Cook County.

Democratic—	
James J. Ryan	21,520
Vito Marzullo	21,137½
Republican—	
James J. Adduci	9,451

3rd District—Cook County.

Democratic—	
George (Garry) Noonan	18,486½
Fred J. Smith	14,859½
Mark Basic	1,574½
Frank F. Rudd	1,282
Republican—	
Charles J. Jenkins	9,712
Dudley S. Martin	7,801
A. Fitzholan Wallace	760

4th District—Cook County.

Democratic—	
John C. Kluczynski	40,596
John F. Boyle	34,434
Republican—	
Michael A. Ruddy	10,282

5th District—Cook County.

Democratic—	
Louis G. Berman	45,219
Charles M. Skyles	40,077
Republican—	
Noble W. Lee	20,033
William A. Booker	19,853
Effie Humphries Hale	4,638

6th District—Cook County.

Democratic—	
Charles H. Weber	64,665½
Republican—	
Stanley C. Armstrong	40,522
W. Russell Arrington	25,557

7th District—Cook County.

Democratic—	
Emmett McGrath	40,818
Wilbert F. Sauerbier	9,624
Erwin A. Gaede	6,919½
Republican—	
Bernice T. Van der Vries	41,298
Vernon W. Reich	26,859½
Arthur W. Sprague	20,372½
Gustave C. Anderson	8,037½
Anthony J. Mallek	3,598

8th District

Counties.	Democratic.		Republican.			
	Thomas A. Bolger.	Theodore Ruesch.	Nick Keller.	Harold D. Kelsey.	Charles E. Twadell, Jr.	Albert E. Nordstrom.
Boone	405½	84½	4,228½	3,920½	724	1,299
Lake	3,527½	3,811½	20,743	16,486½	14,066½	5,995
McHenry	2,192½	307½	6,492	9,486	2,409	1,807
Total	6,125½	4,203½	31,463½	29,893	17,199½	9,101

9th District—Cook County

Democratic—	
Peter P. Jezierny	24,195
William J. Gormley	23,987½
Michael Francis Madigan	4,971
Republican	
William S. Finucane	11,762

PRIMARY VOTE FOR REPRESENTATIVES IN THE GENERAL ASSEMBLY—ALL PARTIES—APRIL 9, 1946—Continued

10th District

Counties.	Democratic.		Republican.		
	Edward C. (Ted) Hunter.	Delbert J. Hilvers.	David Hunter, Jr.	James M. White.	Carl A. Lagerstrom.
Ogle	730	352	4,730½	11,336½	1,991½
Winnebago	6,684	4,354	25,346	6,596	13,899
Total	7,414	4,706	30,076½	17,932½	15,890½

11th District—Cook County

Democratic—		Republican—	
Michael E. Hannigan	74,159½	David I. Swanson	31,006
George A. Fitzgerald	54,368½	Walter McAvoy	25,670
		Emil J. Ackerman	3,772
		Walter McCarthy	3,025

12th District

Counties.	Democratic.		Republican.	
	John K. Morris.	Charles D. Franz.	Franklin U. Stransky.	Marvin F. Burt.
Carroll	1,587	171	4,568½	1,485½
JoDaviess	625	363	3,995½	2,752
Stephenson	1,927½	2,812½	2,180½	5,539½
Total	4,139½	3,346½	10,744½	9,777

13th District—Cook County

Democratic—			
John G. Ryan	44,323	Ragnar G. Nelson	29,248
Adam S. Mioduski	39,929½	Edward Schneider	26,712
Peter J. Watson	12,618	Helene E. Johnson	7,123½
Stanley Fryzel	5,471½		

14th District

Counties.	Democratic.	Republican		
	Leon M. Schuler.	Maud N. Peffers.	J. Lisle Laufer.	Harry Kelley.
Kane	3,327	22,340½	13,158	12,608½
Kendall	236	4,192½	2,902½	1,056
Total	3,563	26,533	16,060½	13,664½

PRIMARY VOTE FOR REPRESENTATIVES IN THE GENERAL ASSEMBLY—ALL PARTIES—APRIL 9, 1946—Continued

15th District—Cook County

Democratic—		Republican—	
Matt Franz	12,062½	Joseph Zientek	7,268
Frank Krasniewski	10,903½		
Robert E. Skarda	10,812½		
Frank C. Freid	1,312½		
Edward R. Martin	572½		
Louis Zenisek	548		

16th District

Counties.	Democratic.	Republican.		
	James P. Lannon.	Calistus A. Bruer.	Rollie C. Carpenter.	Write-ins.
Livingston	1,203	8,786½	7,780½	
Marshall	810	1,897½	2,313½	3
Putnam	301	622½	551½	
Woodford	604	2,435½	2,593	
Total	2,918	13,742	13,238½	3

17th District—Cook County

Democratic—		Republican—	
John D'Arco	10,511	Peter C. Granata	8,145
Andrew A. Euzzino	10,328		

18th District—Peoria County

Democratic—		Republican—	
James D. Carrigan	6,272	Leo D. Crowley	18,707½
Joseph O. Malone	4,834	August C. Grebe	18,245
William C. Whalen	2,323	Robert L. Burhans	17,546½
Thomas J. Driscoll	1,746	John W. Ekstrum	6,219½
Alfred J. Schuh	1,399	Peter Merkle	4,214½

19th District—Cook County

Democratic—		Republican	
John O. Hruby	84,636	Frank Houcek	38,674
John J. Gorman	80,889	Emanuel N. Kolkey	4,442
James J. Lowery	14,393½		

20th District

Counties.	Democratic.		Republican.			
	Samuel H. Shapiro.	Ben W. Alpiner.	Harry L. Topping.	Siets D. Kamp.	James A. Yatuni.	Tyler A. Hoganson.
Grundy	727	538	2,521	146	8,665½	6,221
Iroquois	492½	616½	3,665	9,858½	231½	508
Kankakee	2,531	696	9,396½	4,393	2,805½	589
Total	3,750½	1,850½	15,582½	14,397½	11,702½	7,318

PRIMARY VOTE FOR REPRESENTATIVES IN THE GENERAL ASSEMBLY—ALL PARTIES—APRIL 9, 1946—Continued

21st District—Cook County

Democratic—		Republican—	
Edward J. McCabe	37,551	Robert Petrone	21,037
Joseph L. Rategan	36,878½		

22nd District

Counties.	Democratic.			Republican.		
	W. O. Edwards.	Samuel M. McKendree.	Write-ins.	William E. Wayland.	M. R. (Bob) Walker.	Augustus F. DeGafferelly.
Edgar	2,423½	576½		3,697	3,281½	1,796
Vermilion	6,893½	1,560	14	14,987½	11,295	10,827
Total	9,317	2,136½	14	18,684½	14,576½	12,623

23rd District—Cook County

Democratic—		Republican—	
Arthur M. Kaindl	46,312½	William G. Thon	24,310
Stanley A. Halick	39,795	Thomas A. Patton	10,432½
Write-ins	3		

24th District

Counties.	Democratic.			Republican.	
	Tom M. Garman.	Charles "Jim" Simpson.	Mattis Schesley III.	Ora D. Dillavou.	Charles W. Clabaugh.
Champaign	3,706	1,278	472	11,169	10,231
Moultrie	714	400½	102½	1,148½	1,623
Piatt	601½	151½	54½	1,759½	2,173½
Total	5,021½	1,830	629	14,077	14,027½

25th District—Cook County

Democratic—		Republican—	
Stanley R. Kosinski	64,483½	Elroy C. Sandquist	39,426
Jacob A. Mueller	61,540	Harold R. Blomstrand	32,593
Peter List	18,805½	Nicholas J. Kokoron	6,151

PRIMARY VOTE FOR REPRESENTATIVES IN THE GENERAL ASSEMBLY—ALL PARTIES—APRIL 9, 1946—Continued

26th District

Counties.	Democratic.	Republican.			
	Edward T. Kane.	Homer Caton.	Ben S. Rhodes.	William T. Skinner.	S. A. (Sam) Hanson.
Ford	339	1,695	1,677	325½	567
McLean	4,166	12,427½	10,964½	5,285	2,655
Total	4,505	14,122½	12,641½	5,610½	3,222

27th District—Cook County

Democratic—		Republican—	
A. L. Auth	10,020	Frank Rohr	3,091
John C. Kuklinski	8,293½		
Anthony C. Prusinski	7,686		
Walter J. Gorski	4,529		

28th District

Counties.	Democratic.		Republican.	
	Felix E. Wilson.	Paul H. Ferguson.	Homer B. Harris.	Dan Dinneen.
DeWitt	1,621	217	2,875½	3,436½
Logan	1,477½	927½	7,710	2,549
Macon	2,523	2,940½	6,542½	9,254½
Total	5,621½	4,085	17,128	15,240

29th District—Cook County

Democratic—		Republican—	
Edward P. O'Grady	12,175½	Paul J. Randolph	5,829
Joseph L. DeLaCour	11,210	Bud R. Albanese	3,818
Write-ins	1½	Donald C. Ford	851
		J. Quincy A. Kelley	480

30th District

Counties.	Democratic.			Republican.	
	Major T. Flowerree.	C. R. (Butch) Ratcliffe.	R. J. Canty.	Robert H. Allison.	William G. Burnsmier.
Brown	2,210½	1,332½	312	529	427
Cass	542	3,895	118½	1,274½	767
Mason	1,964½	408	91	1,154	1,906
Menard	1,167½	566	50½	1,941½	1,361½
Schuyler	703	1,158½	89	2,433½	1,172
Tazewell	5,184½	2,106½	2,794½	8,701	3,219
Total	11,772	9,466½	3,455½	16,033½	8,852½

PRIMARY VOTE FOR REPRESENTATIVES IN THE GENERAL ASSEMBLY—ALL PARTIES—APRIL 9, 1946—Continued

31st District—Cook County

Democratic—		Republican—	
Pierce L. Shannon	33,799	George A. Williston	20,674
William J. Mullaley	27,955½	Alan Best	20,266
William B. Greene	7,923	Carl Emil Liedberg	5,174
Ross S. Purpura	3,779½		

32nd District

Counties.	Democratic.			Republican.		
	Albert Salisbury.	Lee E. Troute.	Bain Sullivan.	Sam Schaumleffel.	Rollo R. Robbins.	Bently Mitchell.
Hancock	3,391	2,706	147	2,310½	4,372	2,191½
McDonough	682	299½	1,682½	3,879	5,993	4,131½
Warren	713½	214	224½	7,076	1,464	369
Total	4,786½	3,219½	2,054	13,265½	11,829	6,692

33rd District

Counties.	Democratic.		Republican.		
	Ora Smith.	Donald C. Teigland.	Hazel A. McCaskrin.	Clinton Searle.	J. W. Niebling, Sr.
Henderson	612	135½	859	757	794½
Mercer	789½	228½	4,054½	5,131	2,413½
Rock Island	7,636½	2,736½	9,365½	8,191½	3,960½
Total	9,038	3,100½	14,279	14,079½	7,168½

34th District

Counties.	Democratic.		Republican.		
	G. O. Frazier.	G. Palmer Stoner.	John W. Lewis, Jr.	Dr. M. E. Lollar.	Perry E. Green.
Clark	1,913	484	4,731	471	999½
Coles	1,850½	2,292½	5,019½	2,486½	2,848½
Douglas	736	382	470½	3,685½	285½
Total	4,499½	3,158½	10,221	6,643	4,133½

PRIMARY VOTE FOR REPRESENTATIVES IN THE GENERAL ASSEMBLY—ALL PARTIES—APRIL 9, 1946—Continued

35th District

Counties.	Democratic.		Republican.			
	Hubert D. Considine.	Henry J. White.	George S. Brydia.	Lyle M. Prescott.	John J. Anderson.	Harold A. Thompson.
DeKalb	414	1,390	4,869½	4,365	2,401½	1,106
Lee	2,835	948	2,656½	9,587½	723	559
Whiteside	1,996	1,072	10,077	726	3,089½	695
Total	5,245	3,410	17,603	14,678½	6,214	2,360

36th District

Counties.	Democratic.				Republican.		
	William F. Gibbs.	W. Roy Donohoo.	Ellen C. McCarter.	Joseph P. Keane.	H. B. Ihnen.	Henry F. Scarborough.	William J. Thornton
Adams	9,407½	4,663½	1,935	3,831½	6,981	4,932½	1,443
Calhoun	392½	500	484½	22½	475½	564	1,169½
Pike	1,966	4,757½	3,143	167½	567	1,169	4,518
Scott	596	819	552	35½	490	1,843½	1,335½
Total	12,362	10,740	6,114½	4,057	8,513½	8,509	8,466

37th District

Counties.	Democratic.		Republican.	
	Henry J. Knauf.	Albert R. Kays.	John T. Nowlan.	Orville G. Chapman.
Bureau	4,881½	526½	6,726½	6,778
Henry	1,497½	1,244½	8,047½	4,354
Stark	374½	100½	2,345	2,364½
Total	6,753½	1,871½	17,119	13,496½

38th District

Counties.	Democratic.					Republican.	
	Timothy C. Donnelly.	Charles Ed Schaefer.	George C. Costley.	Dr. Frank A. Stewart.	Write-ins.	William (Bill) Robison.	Ed Fellis.
Greene	1,326½	323½	759	710½	--------	1,472½	467
Jersey	858	365	284½	579½	--------	2,357	946½
Macoupin	5,971	1,860	3,340	2,348½	3	11,838	4,246½
Montgomery	1,103	6,618	200	606	--------	5,546	10,097
Total	9,258½	9,166½	4,583½	4,244½	3	21,213½	15,757

PRIMARY VOTE FOR REPRESENTATIVES IN THE GENERAL ASSEMBLY—ALL PARTIES—APRIL 9, 1946—Continued

39th District—LaSalle County

Democratic—		Republican—	
Vincent J. Dimond	8,429½	J. Ward Smith	21,557
Earl W. Butterfield	1,062½	Fred J. Hart	20,488½
		Roy S. Edgcomb	10,824
		Carl Davies	9,493

40th District

Counties.	Democratic.			Republican.	
	Carl H. Preihs.	Robert I. Dove.	Clyde A. Roberts.	Will P. Welker.	Clifford C. Hunter.
Christian	8,796½	3,594½	3,635½	2,705½	3,962½
Cumberland	866½	845½	562½	2,057	1,414
Fayette	1,199½	1,148	5,251	5,925	1,173½
Shelby	2,840½	5,425½	1,564	2,208	1,697
Total	13,703	11,013½	11,013	12,895½	8,247

41st District

Counties.	Democratic.		Republican.	
	J. Harold Downey.	Conrad J. Wirth.	Warren L. Wood.	Lottie Holman O'Neill.
DuPage	2,464	1,107	8,003	12,157½
Will	6,804	2,325	27,891	21,753
Total	9,268	3,432	35,894	33,910½

42nd District

Counties.	Democratic		Republican.	
	Homer W. Lewellen.	Paul Taylor.	R. J. Branson.	Joseph B. Siemer.
Clay	381	822	2,266	972
Clinton	831	1,176	3,827½	1,614½
Effingham	1,048	3,926	1,729	1,993
Marion	7,337	2,966	5,603	1,844
Total	9,597	8,890	13,425½	6,423½

PRIMARY VOTE FOR REPRESENTATIVES IN THE GENERAL ASSEMBLY—ALL PARTIES—APRIL 9, 1946—Continued

43rd District

Counties.	Democratic.			Republican.	
	A. W. Ray.	Jesse J. Fidler.	Claude Junior Flynn.	Kenneth J. Peel.	Reed F. Cutler.
Fulton	4,080	3,902½	1,138	7,068½	8,523
Knox	1,011	361½	2,354½	19,910	10,210½
Total	5,091	4,264	3,492½	26,978½	18,733½

44th District

Counties.	Democratic.				Republican.		
	A. A. (Boots) Brands.	John Gruebmeyer.	W. H. Owen.	Leonard H. Bridges.	W. J. McDonald.	Dr. Thomas J. Thornton.	Elbert Waller.
Jackson	822½	3,709	771½	246½	9,730½	2,106½	4,336
Monroe	573½	16½	69½	9½	1,307	2,173½	516
Perry	1,658½	207	1,445	785½	4,318	4,129½	4,373
Randolph	2,633½	648½	629	171½	829	6,846½	1,867½
Washington	734½	111	333	167	3,820½	3,727½	2,807½
Total	6,422½	4,692	3,248	1,380	20,005	18,983½	13,900

45th District

Counties.	Democratic.		Republican.						
	T. J. Sullivan.	Grover C. Hoff.	G. William Horsley.	Hugh Green.	William J. Lawler.	Jasper S. Gullo.	James A. Johnson.	Emil Ciesler.	Albert J. Barrett.
Morgan	3,240	1,325	867	6,599½	2,034	256	235	347	351½
Sangamon	16,144	7,537	29,950	15,411	18,086	6,520	2,914	2,502	2,091
Total	19,384	8,862	30,817	22,010½	20,120	6,776	3,149	2,849	2,442½

PRIMARY VOTE FOR REPRESENTATIVES IN THE GENERAL ASSEMBLY—ALL PARTIES—APRIL 9, 1946—Continued

46th District

Counties.	Democratic.		Republican.		
	Clyde Lee.	Samuel Tilden Coffman.	Leonard F. Samford.	Claude D. Travers.	J. C. Borah.
Jasper	952½	929½	1,367	1,484½	899½
Jefferson	5,667½	2,642½	3,737½	2,587	2,748
Richland	1,044½	528½	407½	4,804½	556
Wayne	515½	287	4,846½	597½	3,725½
Total	8,180	4,387½	10,358½	9,473½	7,929

47th District

Counties.	Democratic.		Rep blican.					
	Lloyd "Curly" Harris.	Leland J. Kennedy.	Orville E. Hodge.	Sobuyler B. Vaughan.	Jesse W. Ford.	Fred L. Penny.	Gilbert Rosch.	Roy M. Lynn.
Bond	899½	407	2,758	3,451½	495	100½	315	503½
Madison	19,723	11,694	16,088	9,528	9,746½	4,537	3,364	3,054½
Total	20,622½	12,101	18,846	12,979½	10,241½	4,637½	3,679	3,558

48th District

Counties.	Democratic.	Republican.		
	James W. Karber.	S. R. Stanley.	Herschel S. Green.	John R. Thompson.
Crawford	988	274	5,674½	873½
Edwards	115	2,055½	536½	709
Gallatin	2,685	1,918	571½	439½
Hardin	600	1,468	1,295½	830½
Lawrence	1,764	750	1,673½	2,975½
Wabash	1,193	1,809½	1,950½	1,122½
White	2,897	5,451	868	823
Total	10,242	13,726	12,570	7,773½

49th District—St. Clair County

Democratic—		Republican—	
Frank Holten	14,877½	Otis L. Miller	15,855
D. A. (Doc) Prindable	13,764½	James W. McRoberts	10,367
Clifford C. Flood	10,670		
Richard Mahoney	5,854		

PRIMARY VOTE FOR REPRESENTATIVES IN THE GENERAL ASSEMBLY—ALL PARTIES—APRIL 9, 1946—Concluded

50th District

Counties.	Democratic.				Republican.				
	Herbert L. Upchurch.	Clyde L. Choate.	Bennett Tate.	William R. Montgomery.	John E. Miller.	Harry W. McClintock.	J. C. Randolph.	Lawrence J. Wohlwend.	Write-ins.
Alexander	645	829	331	82	9,100½	145½	203	135	-------
Franklin	5,715	1,186	5,409	631	1,346	13,067½	5,121	399	3
Pulaski	187	395	41	33	4,871	257½	434½	166	-------
Union	1,908½	5,493½	387½	325½	3,804½	215	359	261	-------
Williamson	1,458½	867	845	872	4,402	7,354	4,582½	2,117½	-------
Total	9,914	8,770½	7,013½	1,943½	23,524	21,039½	10,700	3,078½	3

51st District

Counties.	Democratic.		Republican.		
	Paul Powell.	G. L. "Jelly Roll" Moser.	W. B. Westbrook.	W. O. Verhines.	L. O. Trigg.
Hamilton	1,220½	395½	2,513½	1,357½	867½
Johnson	1,451½	87½	689	5,201	611
Massac	1,143½	49½	2,274	3,485½	642½
Pope	357	76	1,887½	2,242½	869½
Saline	4,780	856	9,319	2,267	8,187½
Total	8,952½	1,464½	16,683	14,553½	11,178

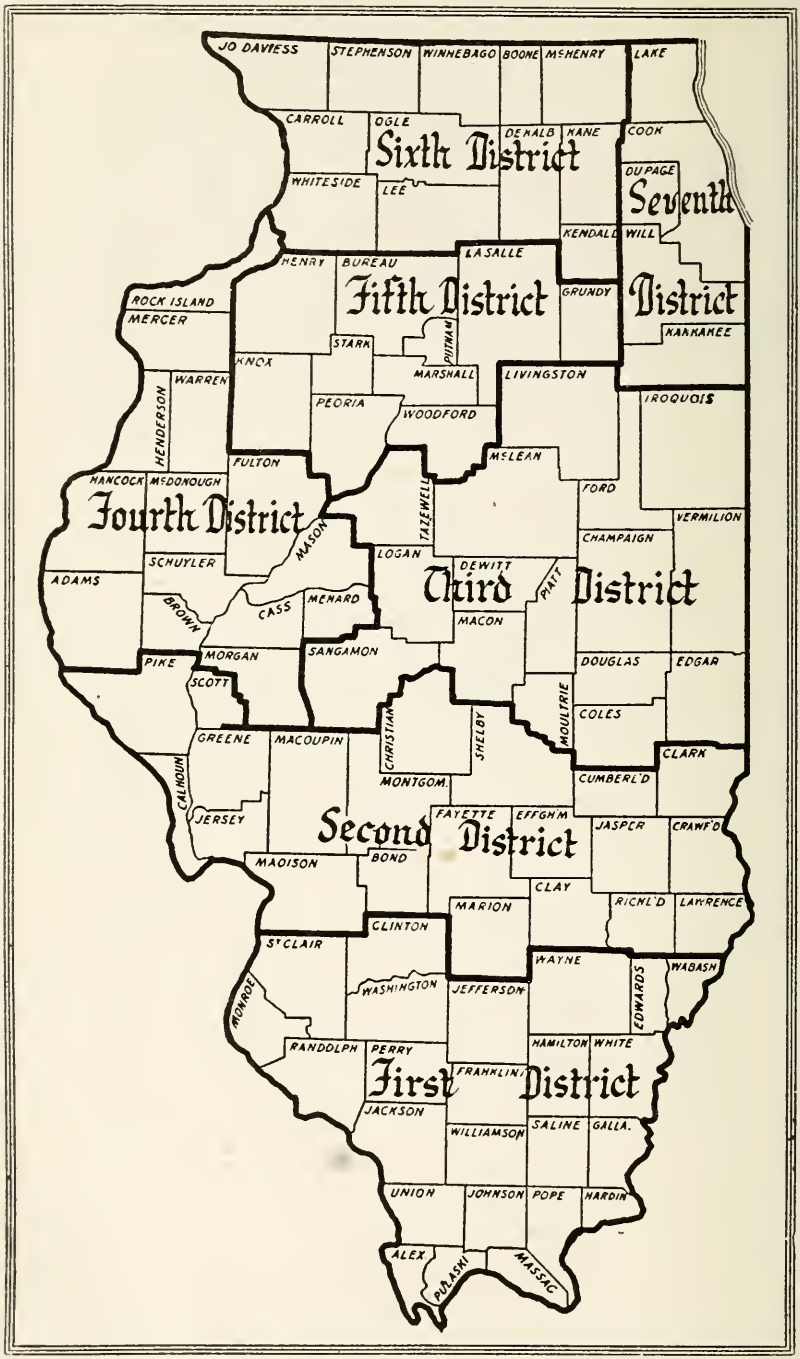

Supreme Court District Apportionment

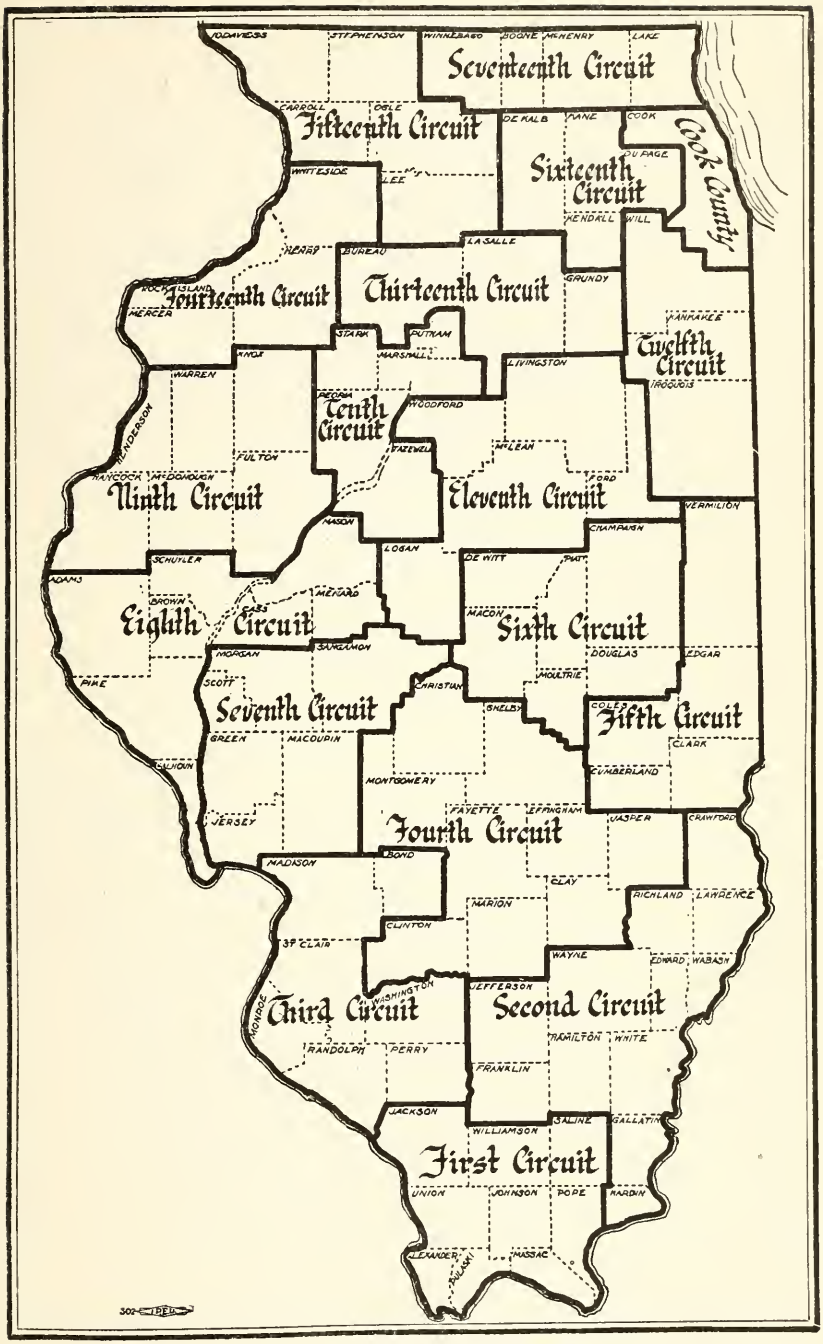

Circuit Court District Apportionment
(Seventeen Districts outside of Cook County)

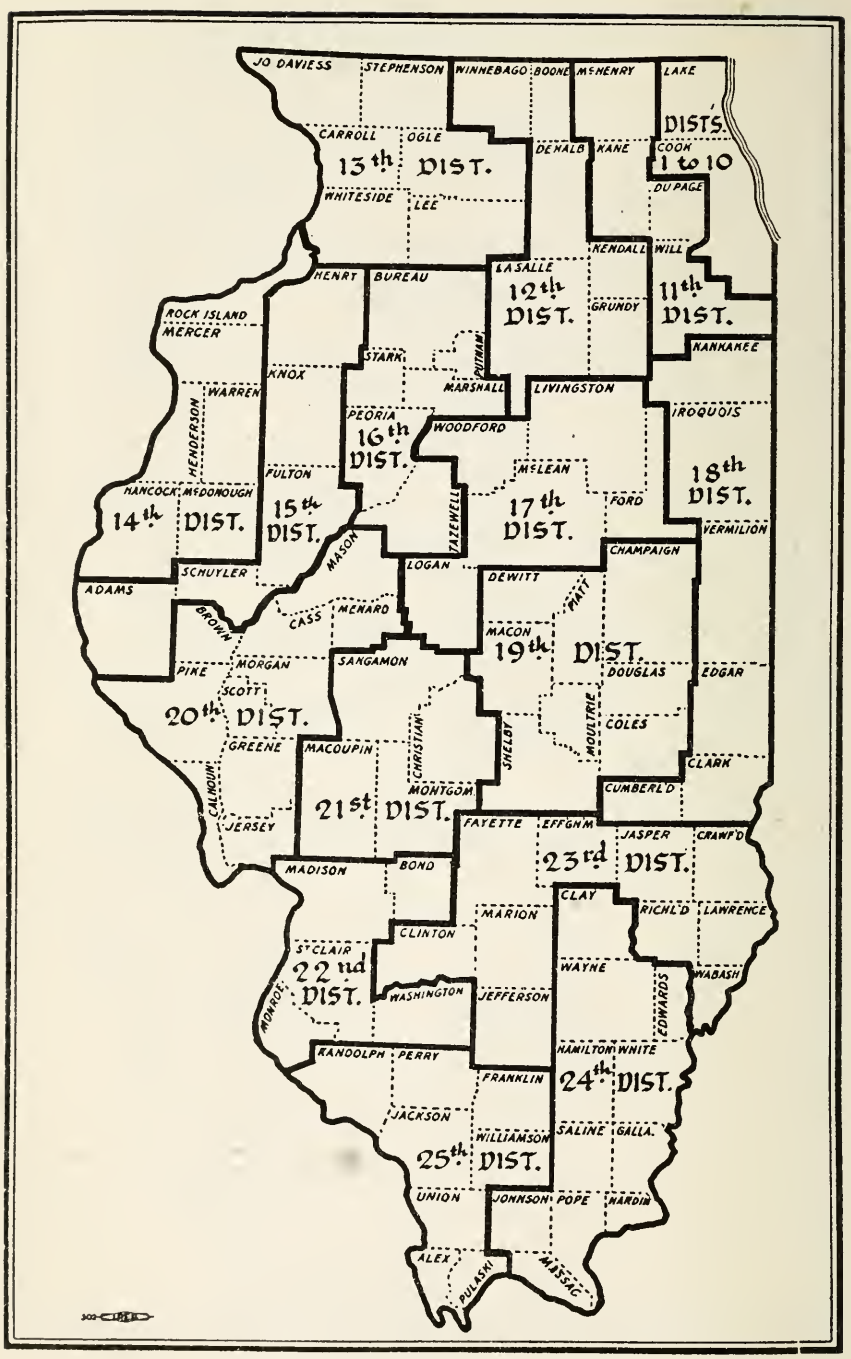

Congressional Apportionment of Illinois

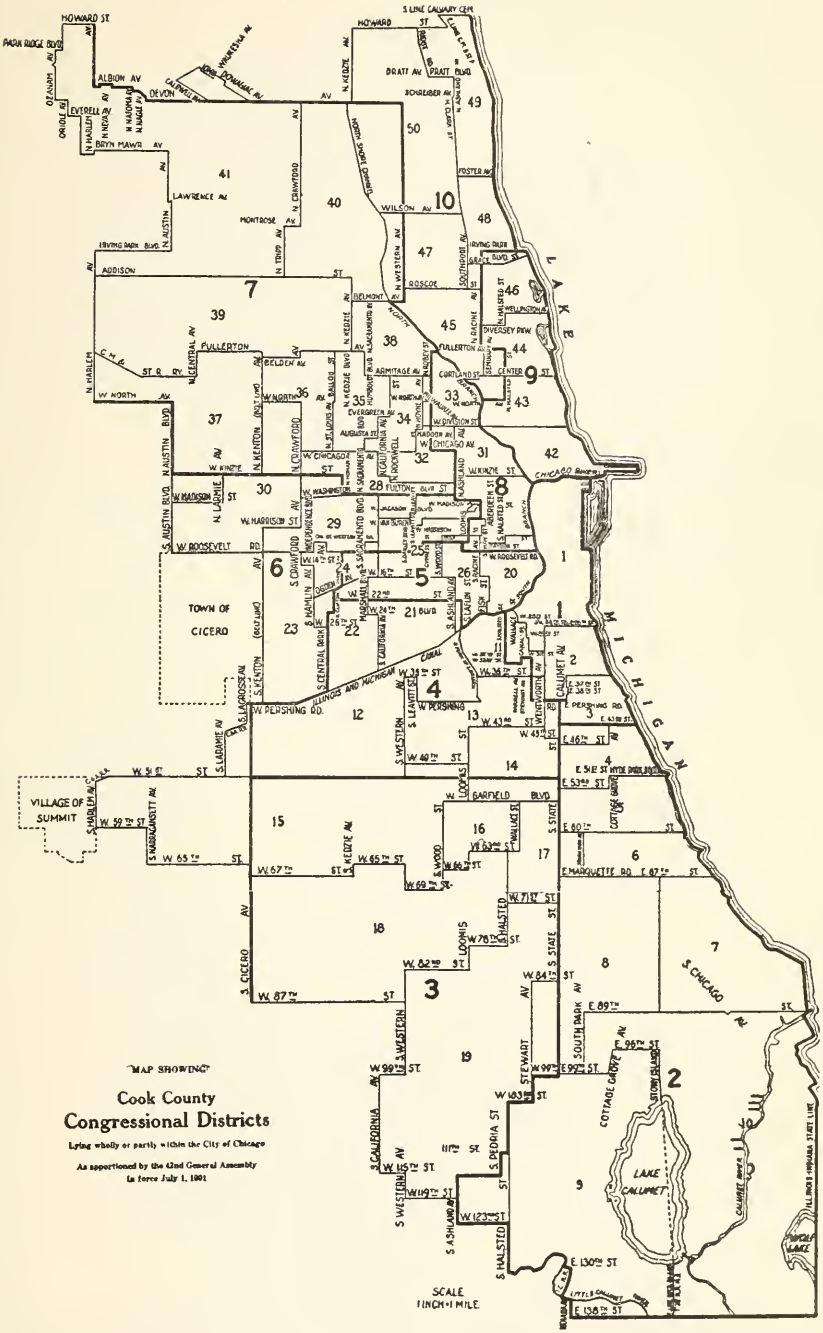

Cook County Congressional Districts

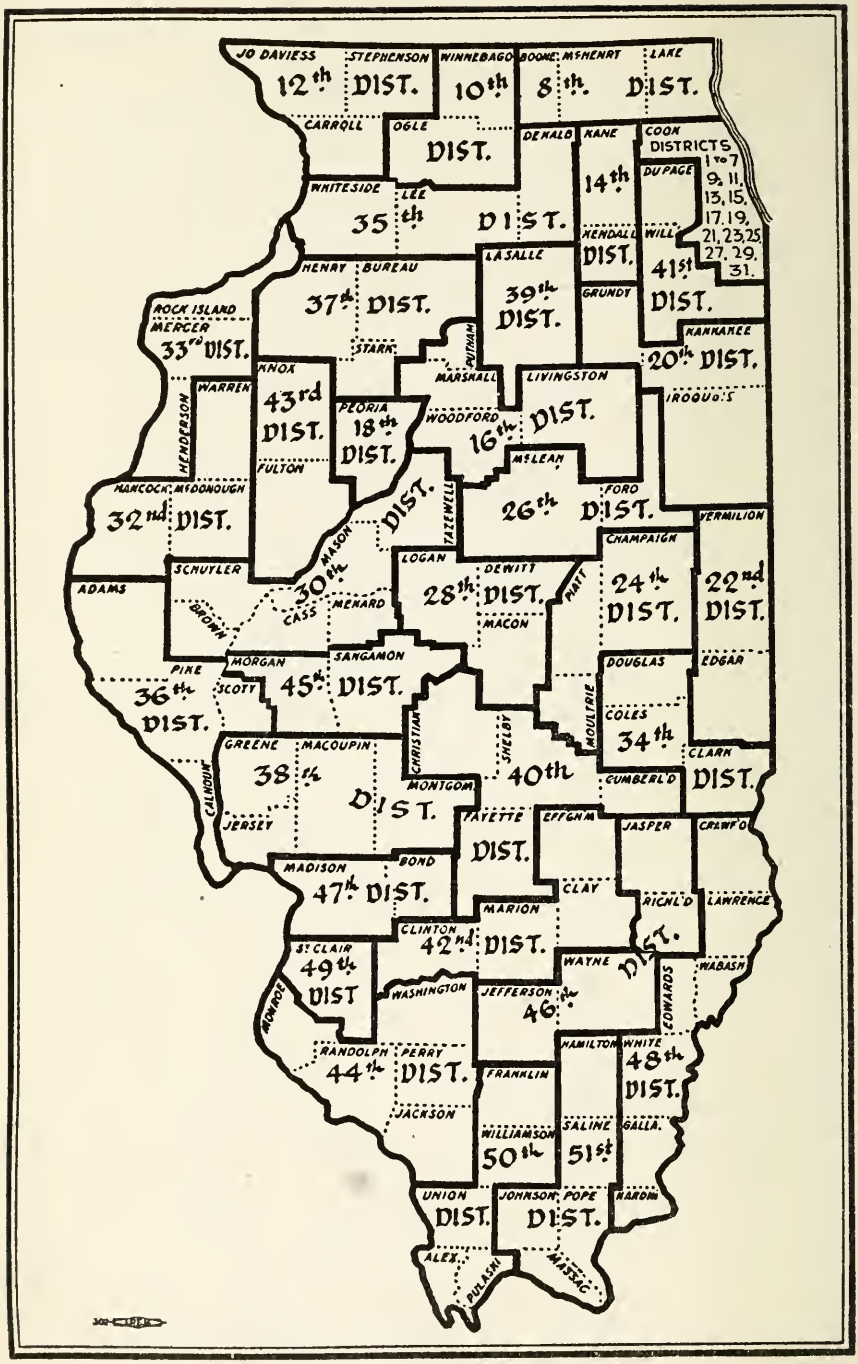

Senatorial Apportionment of Illinois

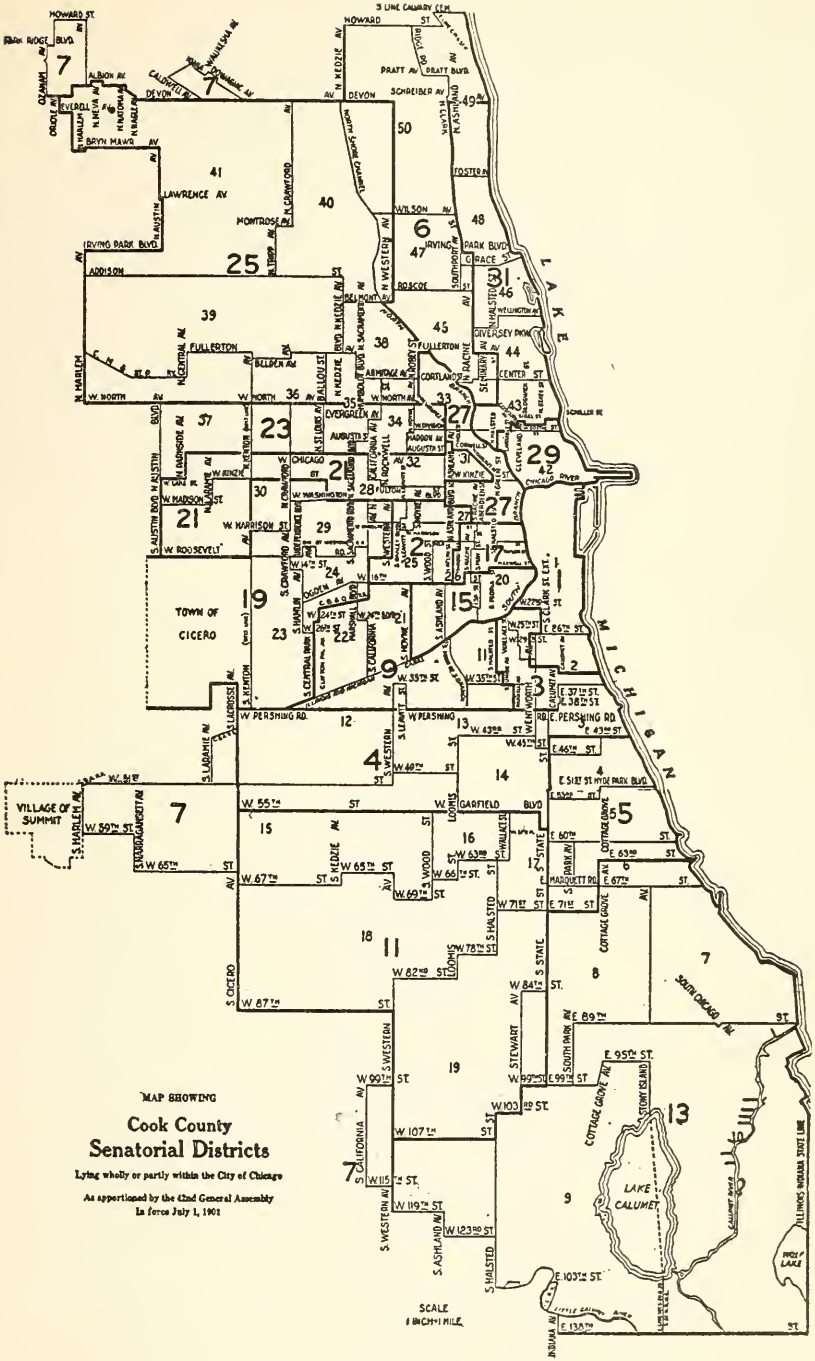

Cook County Senatorial Districts

OFFICIAL VOTE

of the

STATE OF ILLINOIS

Cast at the

General Election, November 2, 1948

Judicial Elections, 1947-1948

•

Primary Election

General Primary, April 13, 1948

Compiled By

EDWARD J. BARRETT

SECRETARY OF STATE

•

(PRINTED BY AUTHORITY OF THE STATE OF ILLINOIS.)

DOCUMENTS UNIT
ILLINOIS STATE LIBRARY

900201

179

4.26
290
48
1

INDEX TO OFFICIAL VOTE

Page

Alternate Delegates to National Conventions..... 76
Attorney General--General Election..... 22
Primary Election..... 64
Auditor of Public Accounts--General Election..... 18
Primary Election..... 60
Congressman, see "Representatives in Congress."
Delegates to National Conventions..... 71
Governor--General Election..... 12
Primary Election..... 54
Judicial Elections..... 44
Lieutenant Governor--General Election..... 14
Primary Election..... 56
Maps--Appellate Court..... 105
Circuit Court..... 106
Congressional..... 107
Congressional--Cook County..... 108
Senatorial..... 109
Senatorial--Cook County..... 110
Supreme Court..... 104
President of United States--General Election..... 7
Primary Election..... 50
Representatives in Congress by Districts--General Election..... 27
Primary Election..... 66
Representatives in General Assembly--General Election..... 36
Primary Election..... 92
Secretary of State--General Election..... 16
Primary Election..... 58
State Central Committeemen..... 81
State Senators--General Election..... 31
Primary Election..... 86
State Treasurer--General Election..... 20
Primary Election..... 62
Summary--General Election..... 5
Primary Election..... 47
Total Vote by Counties--General Election..... 6
Primary Election..... 48
Trustees East Side Levee and Sanitary District--General Election..... 43
Primary Election..... 103
Trustees of University of Illinois..... 24
United States Senator--General Election..... 10
Primary Election..... 52

ILLINOIS GENERAL ELECTION — NOVEMBER 2, 1948

SUMMARY OF GENERAL VOTE

Office, Party and Candidate		Plurality	Total in State	Outside Cook County	Cook County	Counties Carried
PRESIDENTIAL ELECTORS						
Democratic.....	Harry S. Truman..	33,612	1,994,715	778,079	1,216,636	25
Republican.....	Thomas E. Dewey..	.....	1,961,103	945,303	1,015,800	77
Prohibition.....	Claude A. Watson.	.....	11,959	8,508	3,451	.....
Socialist.....	Norman Thomas....	.....	11,522	3,535	7,987	.....
Socialist Labor.	Edward A. Teichert	.....	3,118	1,093	2,025	.....
Write ins.....		.....	1,629	1,629	.....	.....
UNITED STATES SENATOR						
Democratic.....	Paul H. Douglas..	407,728	2,147,754	826,935	1,320,819	42
Republican.....	C. Wayland Brooks	.....	1,740,026	848,958	891,068	59 1 tied
Prohibition.....	Enoch A. Holtwick	.....	9,784	6,937	2,847	.....
Socialist Labor.	Frank Schnur.....	.....	2,693	958	1,735	
Write ins.....		.....	28	28	.....	.....
GOVERNOR						
Democratic.....	Adlai E. Stevenson	572,067	2,250,074	863,432	1,386,642	49
Republican.....	Dwight H. Green..	.....	1,678,007	837,789	840,218	53
Prohibition.....	Willis Ray Wilson	.....	9,491	6,659	2,832	.....
Socialist Labor.	Louis Fisher.....	.....	2,673	928	1,745	.....
Write ins.....		.....	12	12	.....	.....
LIEUTENANT GOVERNOR						
Democratic.....	Sherwood Dixon...	182,648	1,998,555	767,388	1,231,167	34
Republican.....	Richard Yates Rowe	.....	1,815,907	876,399	939,508	68
Prohibition.....	R. B. Campbell...	.....	9,949	6,884	3,065	.....
Socialist Labor.	O. Alfred Olson..	.....	2,897	994	1,903	.....
Write ins.....		.....	3	3	.....	.....
SECRETARY OF STATE						
Democratic.....	Edward J. Barrett	361,749	2,120,832	837,560	1,283,272	46
Republican.....	William G. Stratton	.....	1,759,083	843,536	915,547	56
Prohibition.....	Maude Swits Stowell	.....	9,636	6,727	2,909	.....
Socialist Labor.	Gregory Lyngas...	.....	2,896	974	1,922	.....
Write ins.....		.....	6	6	.....	.....
AUDITOR OF PUBLIC ACCOUNTS						
Democratic.....	Benjamin O. Cooper	253,826	2,030,222	774,553	1,255,669	38
Republican.....	Sinon A. Murray..	.....	1,776,396	858,620	917,776	64
Prohibition.....	Irving B. Gilbert	.....	10,156	6,923	3,233	.....
Socialist Labor.	Nick Mays.....	.....	2,960	971	1,989	.....
Write ins.....		.....	2	2	.....	.....
STATE TREASURER						
Democratic.....	Ora Smith.....	256,493	2,026,268	769,292	1,256,976	35
Republican.....	Elmer H. Droste..	.....	1,769,775	864,139	905,636	67
Prohibition.....	Rupert J. Jordan.	.....	10,043	6,845	3,198	.....
Socialist Labor.	Rudolph Kosic....	.....	3,024	992	2,032	.....
Write ins.....		.....	3	3	.....	.....
ATTORNEY GENERAL						
Democratic.....	Ivan A. Elliott..	213,264	2,019,401	781,743	1,237,658	35
Republican.....	George F. Barrett	.....	1,806,137	867,631	938,506	67
Prohibition.....	Frederick Juchhoff	.....	9,615	6,704	2,911	.....
Socialist Labor.	Edward C. Gross..	.....	3,118	1,009	2,109	.....
Write ins.....		.....	4	4	.....	.....

ILLINOIS GENERAL ELECTION--NOV. 2, 1948
SUMMARY OF GENERAL VOTE--Concluded

Office, Party and Candidate		Plurality	Total in State	Outside Cook County	Cook County	Counties Carried
TRUSTEES OF UNIVERSITY OF ILLINOIS						
Democratic.....	Frances Best Watkins	.....	1,933,864½	738,194½	1,195,670	.....
	George Wirt Herrick	.....	1,918,521	733,897	1,184,624	.....
	Robert Z. Hickman	.....	1,952,705½	735,775½	1,216,930	.....
Republican.....	Chester R. Davis.	.....	1,860,339	880,791	979,548	.....
	Charles L. Engstrom	.....	1,781,733½	866,381½	915,352	.....
	Dr. W. L. Crawford	.....	1,837,011	877,733	959,278	.....
Prohibition.....	E. N. Himmel.....	.....	11,417½	7,611½	3,806	.....
	Regina Ethel Ruyle	.....	10,988	7,275	3,713	.....
	Ross E. Price....	.....	10,890½	7,277½	3,613	.....
Socialist Labor.	Loren M. Johnson	.....	3,332	1,055	2,277	.....
	Henry Coretz.....	.....	3,139	998	2,141	.....
	Bernard Campbell.	.....	3,222	1,030	2,192	.....
Write ins.....		.....	2	2	.....	.....
Total Vote.....		.....	4,075,090	1,759,836	2,315,254	.....

TOTAL VOTE BY COUNTIES—NOVEMBER 2, 1948

Adams.....	29,748	Henry.....	21,141	Perry.....	10,422
Alexander.....	9,462	Iroquois.....	14,158	Piatt.....	6,119
Bond.....	6,586	Jackson.....	15,572	Pike.....	10,622
Boone.....	6,934	Jasper.....	6,019	Pope.....	2,716
Brown.....	3,423	Jefferson.....	18,103	Pulaski.....	5,149
Bureau.....	17,930	Jersey.....	6,232	Putnam.....	2,364
Calhoun.....	2,967	JoDaviess.....	8,595	Randolph.....	13,912
Carroll.....	8,234	Johnson.....	4,366	Richland.....	6,526
Cass.....	7,351	Kane.....	61,831	Rock Island.....	48,431
Champaign.....	28,765	Kankakee.....	27,426	Saline.....	15,856
Christian.....	17,328	Kendall.....	5,521	Sangamon.....	63,905
Clark.....	8,418	Knox.....	25,526	Schuyler.....	5,148
Clay.....	7,166	Lake.....	63,276	Scott.....	3,650
Clinton.....	10,260	LaSalle.....	45,085	Shelby.....	11,145
Coles.....	17,051	Lawrence.....	9,151	Stark.....	3,738
Cook (see below)		Lee.....	13,759	St. Clair.....	86,058
Crawford.....	9,442	Livingston.....	17,033	Stephenson.....	18,295
Cumberland.....	4,876	Logan.....	12,533	Tazewell.....	27,091
DeKalb.....	16,695	Macon.....	40,957	Union.....	8,542
DeWitt.....	7,623	Macoupin.....	22,654	Vermilion.....	36,108
Douglas.....	7,263	Madison.....	67,138	Wabash.....	6,006
DuPage.....	63,385	Marion.....	17,105	Warren.....	10,291
Edgar.....	11,632	Marshall.....	6,378	Washington.....	7,376
Edwards.....	3,818	Mason.....	7,147	Wayne.....	9,225
Effingham.....	9,980	Massac.....	5,206	White.....	9,511
Fayette.....	11,821	McDonough.....	12,508	Whiteside.....	18,840
Ford.....	7,072	McHenry.....	21,117	Will.....	56,494
Franklin.....	22,126	McLean.....	31,766	Williamson.....	20,780
Fulton.....	18,156	Menard.....	5,049	Winnebago.....	57,897
Gallatin.....	4,267	Mercer.....	8,503	Woodford.....	9,358
Greene.....	7,896	Monroe.....	5,498		
Grundy.....	9,398	Montgomery.....	16,808	Down State...	1,759,836
Hamilton.....	5,741	Morgan.....	15,496	Cook County.....	2,315,254
Hancock.....	12,904	Moultrie.....	6,252		
Hardin.....	3,200	Ogle.....	13,538	Total.....	4,075,090
Henderson.....	3,864	Peoria.....	67,032		

VOTE FOR PRESIDENT — NOVEMBER 2, 1948

Counties	Plurality		Democratic	Republican	Prohibition	Socialist	Socialist Labor	Write-Ins
			Harry S. Truman and Alben W. Barkley	Thomas E. Dewey and Earl Warren	Claude A. Watson and Dale H. Learn	Norman Thomas and Tucker P. Smith	Edward A. Teichert and Stephen Emery	
Adams	D	631	14,960	14,329	101	33	10	8
Alexander	D	80	4,641	4,561	74	8	14	.....
Bond	R	601	2,837	3,438	198	6	4	.....
Boone	R	2,975	1,941	4,916	15	10	.....	.....
Brown	D	243	1,805	1,562	16	4	2	.....
Bureau	R	4,744	6,463	11,207	38	23	12	5
Calhoun	R	149	1,377	1,526	18	2	.....	.....
Carroll	R	2,509	2,809	5,318	44	15	3	.....
Cass	D	385	3,776	3,391	46	4	.....	.....
Champaign	R	7,584	11,572	19,156	274	349	14	100
Christian	D	1,790	9,366	7,576	89	20	11	.....
Clark	R	763	3,714	4,477	101	9	2	.....
Clay	R	622	3,160	3,782	159	4	3	.....
Clinton	R	355	4,773	5,128	37	17	8	.....
Coles	R	245	8,393	8,638	44	6	3	.....
Cook (See below)								
Crawford	R	961	4,150	5,111	83	15	5	.....
Cumberland	R	98	2,353	2,451	25	2	1	.....
DeKalb	R	6,298	5,082	11,380	75	24	6	.....
DeWitt	R	888	3,290	4,178	39	5	1	.....
Douglas	R	1,288	2,893	4,181	46	5	2	2
DuPage	R	30,266	15,528	45,794	131	514	67	204
Edgar	R	1,161	5,121	6,282	53	7	7	.....
Edwards	R	1,285	1,206	2,491	69	2	2	.....
Effingham	D	117	4,940	4,823	94	2	.....	.....
Fayette	D	54	5,771	5,717	107	10	3	.....
Ford	R	2,824	2,079	4,903	26	5	.....	2
Franklin	D	2,343	11,750	9,407	150	59	78	.....
Fulton	R	1,278	8,226	9,504	133	37	31	2
Gallatin	D	596	2,385	1,789	22	1	3	.....
Greene	D	396	4,035	3,639	45	6	2	.....
Grundy	R	2,699	3,255	5,954	19	9	2	1
Hamilton	R	137	2,750	2,887	27	4	1	.....
Hancock	R	1,539	5,559	7,098	112	7	1	2
Hardin	R	355	1,358	1,713	13	2	1	.....

VOTE FOR PRESIDENT--NOV. 2, 1948--Concluded

Counties	Plurality		Democratic	Republican	Prohibition	Socialist	Socialist Labor	Write-Ins
			Harry S. Truman and Alben W. Barkley	Thomas E. Dewey and Earl Warren	Claude A. Watson and Dale H. Learn	Norman Thomas and Tucker P. Smith	Edward A. Teichert and Stephen Emery	
Henderson.....	R	871	1,465	2,336	31	3	3	.....
Henry.....	R	3,874	8,489	12,363	93	46	8	12
Iroquois.....	R	4,228	4,823	9,051	113	11	3	.....
Jackson.....	R	1,349	6,939	8,288	151	26	4	.....
Jasper.....	R	21	2,936	2,957	49	.....	1	.....
Jefferson.....	D	1,535	8,928	7,393	.....	.....	.....	.....
Jersey.....	D	71	3,092	3,021	19	5	2	.....
JoDaviess.....	R	2,079	3,220	5,299	37	12	2	.....
Johnson.....	R	1,268	1,510	2,778	17	3	1	.....
Kane.....	R	18,108	21,176	39,284	184	201	22	125
Kankakee.....	R	4,394	11,305	15,699	139	42	16	.....
Kendall.....	R	2,408	1,517	3,925	13	8	3	3
Knox.....	R	5,244	9,772	15,016	107	33	5	19
Lake.....	R	17,264	22,192	39,456	93	300	61	266
LaSalle.....	R	4,787	19,666	24,453	169	116	32	4
Lawrence.....	R	81	4,391	4,472	181	11	2	.....
Lee.....	R	4,633	4,368	9,001	66	5	1	.....
Livingston.....	R	5,566	5,618	11,184	56	15	3	.....
Logan.....	R	2,599	4,832	7,431	32	10	5	2
Macon.....	D	2,768	21,487	18,719	142	58	14	36
Macoupin.....	D	1,544	11,742	10,198	72	130	31	125
Madison.....	D	15,838	40,897	25,059	162	104	65	19
Marion.....	D	1,080	8,878	7,798	184	18	6	.....
Marshall.....	R	1,271	2,514	3,785	9	8	2	.....
Mason.....	R	22	3,503	3,525	41	2	3	.....
Massac.....	R	1,359	1,842	3,201	71	4	7	.....
McDonough.....	R	3,852	4,206	8,058	93	15	1	.....
McHenry.....	R	9,928	5,459	15,387	40	38	12	13
McLean.....	R	5,526	12,904	18,430	111	63	9	.....
Menard.....	R	856	2,043	2,899	23	2	1	.....
Mercer.....	R	2,150	3,117	5,267	27	4	3	2
Monroe.....	R	1,377	2,026	3,403	2	1	.....	.....
Montgomery.....	R	446	7,902	8,348	170	24	11	.....
Morgan.....	R	1,600	6,798	8,398	32	21	6	.....
Moultrie.....	R	6	3,037	3,043	74	3	4	.....

Ogle.....	R	5,723	3,796	9,519	38	17	1	7
Peoria.....	R	3,992	31,026	35,018	164	84	54	6
Perry.....	R	66	5,043	5,109	58	12	4	.....
Piatt.....	R	1,285	2,361	3,646	49	6	.....	2
Pike.....	D	952	5,674	4,722	85	10	3	.....
Pope.....	R	848	916	1,764	14	1	1	.....
Pulaski.....	R	314	2,344	2,658	25	1	5	.....
Putnam.....	R	500	905	1,405	6	12	6	2
Randolph.....	R	15	6,852	6,867	46	14	2	.....
Richland.....	R	1,446	2,438	3,884	84	5	2	.....
Rock Island.....	D	2,350	24,542	22,192	257	113	27	80
Saline.....	D	42	7,718	7,676	63	15	13	.....
Sangamon.....	R	4,518	29,196	33,714	103	93	26	141
Schuyler.....	R	55	2,464	2,519	89	1	1	.....
Scott.....	R	105	1,735	1,840	12	.....	1	.....
Shelby.....	D	307	5,589	5,282	152	5	1	.....
Stark.....	R	1,374	1,163	2,537	5	1	.....	1
St. Clair.....	D	23,377	54,260	30,883	163	141	110	60
Stephenson.....	R	3,155	7,409	10,564	111	30	8	.....
Tazewell.....	D	1,627	14,131	12,504	114	24	5	.....
Union.....	D	615	4,479	3,864	45	7	3	.....
Vermilion.....	R	2,821	16,173	18,994	360	42	25	52
Wabash.....	R	59	2,857	2,916	119	5	1	.....
Warren.....	R	3,371	3,367	6,738	56	17	.....	1
Washington.....	R	1,807	2,737	4,544	36	8	5	.....
Wayne.....	R	914	4,070	4,984	54	4	2	.....
White.....	D	263	4,761	4,498	73	4	2	.....
Whiteside.....	R	7,623	5,299	12,922	143	9	2	.....
Will.....	R	2,171	26,430	28,601	341	96	27	133
Williamson.....	R	545	9,841	10,386	84	23	23	.....
Winnebago.....	R	2,392	27,145	29,537	200	156	83	192
Woodford.....	R	2,338	3,446	5,784	33	11	2	.....
Down State....	R	167,224	778,079	945,303	8,508	3,535	1,093	1,629
Cook County.....	D	200,836	1,216,636	1,015,800	3,451	7,987	2,025	.....
Total.....	D	33,612	1,994,715	1,961,103	11,959	11,522	3,118	1,629

Counties carried, Mr. Truman 25: Mr. Dewey 77.

VOTE FOR UNITED STATES SENATOR — NOVEMBER 2, 1948

Counties	Plurality		Democratic	Republican	Prohibition	Socialist Labor	Write-Ins
			Paul H. Douglas	C. Wayland Brooks	Enoch A. Holtwick	Frank Schnur	
Adams.....	D	3,398	15,894	12,496	74	14	.....
Alexander.....	R	13	4,347	4,360	72	13	.....
Bond.....	R	220	2,939	3,159	242	3	.....
Boone.....	R	2,624	2,088	4,712	11	1	.....
Brown.....	D	412	1,816	1,404	12	.....	.....
Bureau.....	R	3,926	6,776	10,702	30	11	1
Calhoun.....	R	169	1,286	1,455	15	.....	.....
Carroll.....	R	1,882	2,931	4,813	31	5	.....
Cass.....	D	930	4,003	3,073	32	.....	.....
Champaign.....	R	2,396	13,923	16,319	186	14	1
Christian.....	D	3,048	9,770	6,722	68	5	.....
Clark.....	R	556	3,711	4,267	76	1	.....
Clay.....	R	331	3,204	3,535	150	5	.....
Clinton.....	.....		4,700	4,700	31	9	.....
Coles	D	744	8,599	7,855	26	2	.....
Cook (see below)							
Crawford.....	R	371	4,347	4,718	68	2	.....
Cumberland.....	R	5	2,339	2,344	18	1	.....
DeKalb.....	R	4,792	5,676	10,468	73	4	.....
DeWitt.....	R	335	3,489	3,824	32	1	.....
Douglas.....	R	936	2,978	3,914	38	2	.....
DuPage.....	R	18,244	21,593	39,837	129	59	.....
Edgar.....	R	811	5,137	5,948	36	6	.....
Edwards.....	R	1,150	1,212	2,362	54	2	.....
Effingham.....	D	382	4,829	4,447	80	.....	.....
Fayette.....	D	473	5,795	5,322	95	4	.....
Ford.....	R	2,333	2,259	4,592	21	.....	.....
Franklin.....	D	4,021	12,139	8,118	117	67	.....
Fulton.....	R	166	8,582	8,748	111	35	.....
Gallatin.....	D	681	2,333	1,652	18	3	.....
Greene.....	D	761	4,034	3,273	25	4	.....
Grundy.....	R	1,891	3,499	5,390	13	2	.....
Hamilton.....	D	159	2,761	2,602	21	2	.....
Hancock.....	R	999	5,694	6,693	77	2	.....
Hardin.....	R	284	1,366	1,650	10	2	.....
Henderson.....	R	704	1,479	2,183	25	2	.....
Henry.....	R	2,700	8,835	11,535	77	9	.....
Iroquois.....	R	3,898	4,853	8,751	100	1	.....
Jackson.....	D	2	7,445	7,443	111	4	.....
Jasper.....	D	214	2,992	2,778	32	1	.....
Jefferson.....	D	2,743	9,175	6,432	.....	.....	.....
Jersey.....	D	451	3,198	2,747	15	2	.....
JoDaviess.....	R	1,960	3,188	5,148	21	1	.....
Johnson.....	R	1,153	1,511	2,664	12	2	.....
Kane.....	R	11,344	24,083	35,427	145	20	7
Kankakee.....	R	3,033	11,515	14,548	126	10	.....
Kendall.....	R	1,954	1,629	3,583	10	1	.....
Knox.....	R	3,021	10,635	13,656	83	4	.....
Lake.....	R	7,957	26,315	34,272	76	45	9
LaSalle.....	R	2,131	20,223	22,354	118	25	.....
Lawrence.....	D	299	4,463	4,164	147	.....	.....
Lee.....	R	3,838	4,645	8,483	53	1	.....
Livingston.....	R	4,069	6,050	10,119	39	3	.....
Logan.....	R	1,809	5,040	6,849	25	4	.....
Macon.....	D	7,610	23,372	15,762	117	9	.....

VOTE FOR UNITED STATES SENATOR--NOV. 2, 1948--Concluded

Counties	Plurality	Democratic	Republican	Prohibition	Socialist Labor	Write-Ins
		Paul H. Douglas	C. Wayland Brooks	Enoch A. Holtwick	Frank Schnur	
Macoupin.....	D 3,457	12,426	8,969	55	26	.....
Madison.....	D 19,813	41,868	22,055	136	56	.....
Marion.....	D 2,144	9,068	6,924	161	3	.....
Marshall.....	R 972	2,606	3,578	8	2	.....
Mason.....	D 288	3,554	3,266	37	3	.....
Massac.....	R 1,168	1,858	3,026	54	7	.....
McDonough.....	R 3,322	4,368	7,690	74	1	.....
McHenry.....	R 8,230	6,079	14,309	26	9	5
McLean.....	R 1,372	14,535	15,907	87	10	.....
Menard.....	R 642	2,086	2,728	10	2	.....
Mercer.....	R 1,743	3,188	4,931	23	1	.....
Monroe.....	R 1,059	2,120	3,179	1	.....	.....
Montgomery.....	D 949	8,357	7,408	141	15	.....
Morgan.....	R 195	7,366	7,561	42	4	.....
Moultrie.....	D 232	3,034	2,802	67	3	.....
Ogle.....	R 4,282	4,332	8,614	25	1	.....
Peoria.....	D 2,927	33,083	30,156	120	39	.....
Perry.....	D 935	5,430	4,495	46	5	.....
Piatt.....	R 802	2,544	3,346	38	.....	.....
Pike.....	D 1,293	5,674	4,381	62	4	.....
Pope.....	R 790	914	1,704	12	1	.....
Pulaski.....	R 381	2,151	2,532	19	4	.....
Putnam.....	R 344	968	1,312	8	6	.....
Randolph.....	D 1,190	7,226	6,036	38	2	.....
Richland.....	R 922	2,595	3,517	75	2	.....
Rock Island.....	D 4,926	25,572	20,646	236	23	.....
Saline.....	D 832	7,790	6,958	40	8	.....
Sangamon.....	D 5,257	32,966	27,709	83	25	2
Schuyler.....	D 48	2,495	2,447	75	1	.....
Scott.....	D 57	1,758	1,701	10	1	.....
Shelby.....	D 947	5,810	4,863	120	2	.....
Stark.....	R 1,222	1,187	2,409	3	.....	.....
St. Clair.....	D 28,668	54,761	26,093	136	104	.....
Stephenson.....	R 402	8,621	9,023	77	4	.....
Tazewell.....	D 4,251	15,131	10,880	91	4	.....
Union.....	D 972	4,568	3,596	32	2	.....
Vermilion.....	R 1,491	16,207	17,698	302	23	.....
Wabash.....	D 230	2,911	2,681	93	1	.....
Warren.....	R 2,723	3,581	6,304	42	.....	1
Washington.....	R 1,391	2,839	4,230	30	4	.....
Wayne.....	R 449	4,183	4,632	41	1	.....
White.....	D 763	4,766	4,003	53	3	.....
Whiteside.....	R 6,400	5,729	12,129	112	2	.....
Will.....	D 3,004	28,609	25,605	302	24	2
Williamson.....	D 966	10,220	9,254	69	19	.....
Winnebago.....	D 3,530	29,436	25,906	171	75	.....
Woodford.....	R 1,723	3,670	5,393	30	1	.....
Down State...	R 22,023	826,935	848,958	6,937	958	28
Cook County.....	D 429,751	1,320,819	891,068	2,847	1,735	.....
Total.....	D 407,728	2,147,754	1,740,026	9,784	2,693	28

Counties carried, Mr. Douglas 42: Mr. Brooks 59: 1 tied.

VOTE FOR GOVERNOR—NOVEMBER 2, 1948

Counties	Plurality		Democratic Adlai E. Stevenson	Republican Dwight H. Green	Prohibition Willis Ray Wilson	Socialist Labor Louis Fisher	Write-Ins
Adams	D	3,654	16,279	12,625	79	12	.....
Alexander	R	70	4,410	4,480	61	14	.....
Bond	D	381	3,317	2,936	162	2	.....
Boone	R	2,664	2,080	4,744	13	.....	.....
Brown	D	549	1,936	1,387	11	1	.....
Bureau	R	3,408	7,111	10,519	29	10	.....
Calhoun	D	2	1,411	1,409	16	.....	.....
Carroll	R	1,762	3,072	4,834	28	3	.....
Cass	D	728	3,952	3,224	29	.....	.....
Champaign	R	591	15,029	15,620	176	11	.....
Christian	D	3,237	9,992	6,755	67	8	.....
Clark	R	230	3,930	4,160	74	1	.....
Clay	R	168	3,324	3,492	133	6	.....
Clinton	D	848	5,319	4,471	29	6	.....
Coles	D	785	8,748	7,963	27	3	.....
Cook (see below)							
Crawford	R	72	4,535	4,607	72	2	.....
Cumberland	D	219	2,488	2,269	16	1	.....
DeKalb	R	4,369	5,972	10,341	65	6	.....
DeWitt	D	166	3,809	3,643	29	1	.....
Douglas	R	749	3,131	3,880	34	2	.....
DuPage	R	8,346	26,603	34,949	131	57	.....
Edgar	R	692	5,292	5,984	37	7	.....
Edwards	R	961	1,328	2,289	53	2	.....
Effingham	D	253	4,879	4,626	70	.....	.....
Fayette	D	925	6,134	5,209	84	3	.....
Ford	R	1,681	2,629	4,310	21	1	.....
Franklin	D	4,035	12,471	8,436	106	64	.....
Fulton	R	115	8,750	8,865	103	33	.....
Gallatin	D	584	2,307	1,723	16	4	.....
Greene	D	893	4,173	3,280	26	3	.....
Grundy	R	1,573	3,741	5,314	10	2	.....
Hamilton	D	389	2,946	2,557	22	2	.....
Hancock	R	799	5,876	6,675	80	2	.....
Hardin	R	202	1,423	1,625	10	2	.....
Henderson	R	621	1,552	2,173	21	2	.....
Henry	R	2,565	8,979	11,544	75	11	.....
Iroquois	R	3,323	5,239	8,562	103	1	.....
Jackson	D	590	7,855	7,265	103	4	.....
Jasper	D	347	3,091	2,744	34	1	.....
Jefferson	D	1,923	9,316	7,393	.....	.....	.....
Jersey	D	927	3,486	2,559	16	2	.....
JoDaviess	R	1,887	3,243	5,130	22	1	.....
Johnson	R	1,016	1,617	2,633	16	3	.....
Kane	R	9,327	25,319	34,646	140	20	1
Kankakee	R	3,632	11,370	15,002	122	9	.....
Kendall	R	1,772	1,740	3,512	9	.....	.....
Knox	R	3,593	10,501	14,094	80	4	.....
Lake	R	2,771	29,246	32,017	84	46	4
LaSalle	R	2,975	20,154	23,129	103	26	.....
Lawrence	D	496	4,618	4,122	127	1	.....
Lee	R	3,853	4,696	8,549	52	1	.....
Livingston	R	2,362	7,072	9,434	39	3	.....
Logan	R	1,507	5,305	6,812	25	4	.....
Macon	D	9,333	24,576	15,243	103	8	.....

VOTE FOR GOVERNOR--NOV. 2, 1948--Concluded

Counties	Plurality		Democratic	Republican	Prohibition	Socialist Labor	Write-Ins
			Adlai E. Stevenson	Dwight H. Green	Willis Ray Wilson	Louis Fisher	
Macoupin.....	D	3,562	12,671	9,109	55	28	.....
Madison.....	D	20,638	42,833	22,195	137	54	1
Marion.....	D	2,666	9,509	6,843	161	3	.....
Marshall.....	R	806	2,739	3,545	8	2	.....
Mason.....	D	231	3,597	3,366	27	3	.....
Massac.....	R	1,000	1,999	2,999	58	5	.....
McDonough.....	R	3,351	4,425	7,776	82	.....	.....
McHenry.....	R	6,924	6,868	13,792	32	9	3
McLean.....	D	2,347	16,730	14,383	88	10	.....
Menard.....	R	585	2,164	2,749	13	2	.....
Mercer.....	R	1,825	3,208	5,033	25	1	.....
Monroe.....	R	750	2,296	3,046	2	.....	.....
Montgomery.....	D	1,482	8,807	7,325	120	9	.....
Morgan.....	R	159	7,479	7,638	27	3	.....
Moultrie.....	D	412	3,193	2,781	60	3	.....
Ogle.....	R	3,915	4,594	8,509	27	1	1
Peoria.....	D	5,170	34,749	29,579	125	41	.....
Perry.....	D	1,335	5,727	4,392	47	3	.....
Piatt.....	R	496	2,742	3,238	38	.....	.....
Pike.....	D	1,386	5,794	4,408	70	4	.....
Pope.....	R	743	951	1,694	10	1	.....
Pulaski.....	R	408	2,230	2,638	27	4	.....
Putnam.....	R	290	1,009	1,299	6	6	.....
Randolph.....	D	1,769	7,642	5,873	41	2	.....
Richland.....	R	620	2,818	3,438	67	2	.....
Rock Island.....	D	4,589	25,516	20,927	232	22	.....
Saline.....	D	866	7,932	7,066	44	9	.....
Sangamon.....	D	2,541	32,129	29,588	82	24	1
Schuyler.....	D	100	2,555	2,455	65	1	.....
Scott.....	D	57	1,792	1,735	7	1	.....
Shelby.....	D	1,448	6,207	4,759	112	1	.....
Stark.....	R	1,142	1,244	2,386	4	.....	.....
St. Clair.....	D	30,341	56,251	25,910	133	100	.....
Stephenson.....	D	31	8,948	8,917	83	4	.....
Tazewell.....	D	4,120	15,254	11,134	95	4	.....
Union.....	D	1,040	4,673	3,633	30	3	.....
Vermilion.....	R	2,737	15,756	18,493	298	21	.....
Wabash.....	D	378	3,029	2,651	80	1	.....
Warren.....	R	2,399	3,777	6,176	42	.....	.....
Washington.....	R	639	3,269	3,908	25	6	.....
Wayne.....	R	67	4,454	4,521	39	1	.....
White.....	D	951	4,950	3,999	51	4	.....
Whiteside.....	R	5,682	6,174	11,856	114	2	.....
Will.....	D	4,301	29,489	25,188	305	22	1
Williamson.....	D	1,241	10,568	9,327	72	17	.....
Winnebago.....	D	6,429	31,155	24,726	173	68	.....
Woodford.....	R	858	4,164	5,022	27	3	.....
Down State...	D	25,643	863,432	837,789	6,659	928	12
Cook County.....	D	546,424	1,386,642	840,218	2,832	1,745	
Total.....	D	572,067	2,250,074	1,678,007	9,491	2,673	12

Counties carried, Mr. Stevenson, 49; Mr. Green, 53.

VOTE FOR LIEUTENANT GOVERNOR — NOVEMBER 2, 1948

Counties	Plurality		Democratic	Republican	Prohibition	Socialist Labor	Write-Ins
			Sherwood Dixon	Richard Yates Rowe	R. B. Campbell	O. Alfred Olson	
Adams	D	1,452	14,561	13,109	82	10	.....
Alexander	R	30	4,252	4,282	62	13	.....
Bond	R	289	2,880	3,169	194	2	.....
Boone	R	2,885	1,894	4,779	10	1	.....
Brown	D	446	1,846	1,400	13	1	.....
Bureau	R	4,427	6,390	10,817	28	11	.....
Calhoun	R	179	1,255	1,434	15	.....	.....
Carroll	R	2,232	2,652	4,884	30	7	.....
Cass	D	421	3,667	3,246	30	.....	.....
Champaign	R	3,781	12,889	16,670	182	14	.....
Christian	D	2,242	9,217	6,975	64	6	.....
Clark	R	629	3,634	4,263	72	1	.....
Clay	R	404	3,137	3,541	140	5	.....
Clinton	R	156	4,431	4,587	30	7	.....
Coles	R	132	8,031	8,163	25	3	.....
Cook (see below)							
Crawford	R	627	4,182	4,809	70	2	.....
Cumberland	R	67	2,282	2,349	17	1	.....
DeKalb	R	5,678	5,077	10,755	74	4	.....
DeWitt	R	678	3,291	3,969	28	1	.....
Douglas	R	1,189	2,824	4,013	36	2	.....
DuPage	R	23,404	18,307	41,711	140	70	.....
Edgar	R	1,065	4,975	6,040	35	7	.....
Edwards	R	1,220	1,138	2,358	54	2	.....
Effingham	D	222	4,597	4,375	76	.....	.....
Fayette	D	351	5,667	5,316	89	5	.....
Ford	R	2,489	2,143	4,632	21	.....	.....
Franklin	D	2,688	11,264	8,576	115	63	.....
Fulton	R	995	8,039	9,034	113	33	.....
Gallatin	D	609	2,267	1,658	18	3	.....
Greene	D	612	3,909	3,297	26	3	.....
Grundy	R	2,681	2,973	5,654	10	3	.....
Hamilton	D	159	2,730	2,571	19	2	.....
Hancock	R	1,235	5,482	6,717	85	1	.....
Hardin	R	320	1,333	1,653	10	2	.....
Henderson	R	861	1,394	2,255	23	2	.....
Henry	R	3,539	8,243	11,782	76	9	.....
Iroquois	R	4,317	4,552	8,869	104	1	.....
Jackson	R	402	7,142	7,544	110	5	.....
Jasper	D	131	2,905	2,774	34	1	.....
Jefferson	D	1,819	8,557	6,738	.....	.....	.....
Jersey	D	414	3,154	2,740	16	2	.....
JoDaviess	R	2,077	3,003	5,080	21	1	.....
Johnson	R	1,178	1,472	2,650	16	2	.....
Kane	R	15,547	21,271	36,818	143	25	1
Kankakee	R	4,438	10,662	15,100	126	9	.....
Kendall	R	2,256	1,428	3,684	10	1	.....
Knox	R	5,087	9,424	14,511	78	4	.....
Lake	R	12,679	23,064	35,743	88	55	.....
LaSalle	R	4,747	18,131	22,878	107	26	.....
Lawrence	D	106	4,319	4,213	146	.....	.....
Lee	R	3,217	4,904	8,121	56	1	.....
Livingston	R	4,557	5,660	10,217	39	3	.....
Logan	R	2,444	4,638	7,082	26	4	.....
Macon	D	4,909	21,652	16,743	115	8	.....

VOTE FOR LIEUTENANT GOVERNOR--NOV. 2, 1948--Concluded

Counties	Plurality		Democratic	Republican	Prohibition	Socialist Labor	Write-Ins
			Sherwood Dixon	Richard Yates Rowe	R. B. Campbell	O. Alfred Olson	
Macoupin.....	D	2,094	11,517	9,423	54	28	.....
Madison.....	D	17,101	39,945	22,844	133	57	.....
Marion.....	D	1,629	8,636	7,007	163	3	.....
Marshall.....	R	1,173	2,478	3,651	72	.....	.....
Mason.....	R	30	3,317	3,347	36	3	.....
Massac.....	R	1,290	1,756	3,046	57	5	.....
McDonough.....	R	3,640	4,150	7,790	85	1	.....
McHenry.....	R	9,037	5,392	14,429	32	11	.....
McLean.....	R	3,461	13,221	16,682	90	10	.....
Menard.....	R	784	1,998	2,782	14	2	.....
Mercer.....	R	2,150	2,923	5,073	22	1	.....
Monroe.....	R	1,188	2,044	3,232	1	.....	.....
Montgomery.....	D	82	7,772	7,690	122	9	.....
Morgan.....	R	1,798	6,537	8,335	24	2	.....
Moultrie.....	D	134	2,946	2,812	67	3	.....
Ogle.....	R	5,026	3,812	8,838	28	1	.....
Peoria.....	R	866	30,296	31,162	115	44	.....
Perry.....	D	307	5,041	4,734	48	4	.....
Piatt.....	R	1,057	2,393	3,450	37	.....	.....
Pike.....	D	836	5,350	4,514	67	4	.....
Pope.....	R	829	882	1,711	10	1	.....
Pulaski.....	R	375	2,100	2,475	20	5	.....
Putnam.....	R	461	892	1,353	6	6	.....
Randolph.....	D	149	6,453	6,304	42	4	.....
Richland.....	R	1,156	2,494	3,650	71	2	.....
Rock Island.....	D	3,380	24,552	21,172	224	27	.....
Saline.....	D	121	7,321	7,200	42	9	.....
Sangamon.....	R	2,537	28,473	31,010	82	27	.....
Schuyler.....	R	30	2,435	2,465	71	1	.....
Scott.....	R	170	1,632	1,802	9	1	.....
Shelby.....	D	648	5,561	4,913	118	1	.....
Stark.....	R	1,312	1,128	2,440	4	.....	.....
St. Clair.....	D	25,510	52,270	26,760	138	108	.....
Stephenson.....	R	1,838	7,760	9,598	82	3	.....
Tazewell.....	D	2,248	13,902	11,654	89	4	.....
Union.....	D	771	4,401	3,630	33	2	.....
Vermilion.....	R	3,049	15,111	18,160	304	21	.....
Wabash.....	D	130	2,821	2,691	88	1	.....
Warren.....	R	3,029	3,379	6,408	35	2	.....
Washington.....	R	1,482	2,735	4,217	29	5	.....
Wayne.....	R	498	4,099	4,597	42	1	.....
White.....	D	677	4,758	4,081	50	3	.....
Whiteside.....	R	6,927	5,390	12,317	109	2	.....
Will.....	R	656	26,195	26,851	289	22	2
Williamson.....	D	23	9,577	9,554	68	19	.....
Winnebago.....	D	472	27,265	26,793	184	83	.....
Woodford.....	R	1,917	3,487	5,404	31	2	.....
Down State....	R	109,011	767,388	876,399	6,884	994	3
Cook County	D	291,659	1,231,167	939,508	3,065	1,903	
Total.....	D	182,648	1,998,555	1,815,907	9,949	2,897	3

Counties carried, Mr. Dixon 34; Mr. Rowe 68.

VOTE FOR SECRETARY OF STATE—NOVEMBER 2, 1948

Counties		Plurality	Democratic	Republican	Prohibition	Socialist Labor	Write-Ins
			Edward J. Barrett	William G. Stratton	Maude Swits Stowell	Gregory Lyngas	
Adams	D	2,854	15,658	12,804	75	10	.....
Alexander	D	623	4,684	4,061	64	15	.....
Bond	R	260	2,964	3,224	161	3	.....
Boone	R	2,588	2,086	4,674	12	1	.....
Brown	D	594	1,925	1,331	11	.....	.....
Bureau	R	3,255	7,114	10,369	30	10	.....
Calhoun	R	63	1,355	1,418	15	.....	.....
Carroll	R	1,870	2,941	4,811	29	5	.....
Cass	D	1,253	4,175	2,922	26	.....	.....
Champaign	R	937	14,664	15,601	185	21	.....
Christian	D	3,662	10,176	6,514	62	5	.....
Clark	R	219	3,912	4,131	74	1	.....
Clay	R	293	3,230	3,523	144	5	.....
Clinton	D	405	4,943	4,538	21	9	.....
Coles	D	1,036	8,818	7,782	26	3	.....
Cook (see below)							
Crawford	R	11	4,550	4,561	71	2	.....
Cumberland	D	272	2,496	2,224	16	1	.....
DeKalb	R	4,785	5,663	10,448	71	6	.....
DeWitt	R	60	3,650	3,710	28	1	.....
Douglas	R	628	3,144	3,772	36	3	.....
DuPage	R	20,058	20,454	40,512	133	68	.....
Edgar	R	534	5,285	5,819	37	6	.....
Edwards	R	1,033	1,277	2,310	51	2	.....
Effingham	D	1,044	5,199	4,155	73	.....	.....
Fayette	D	498	5,839	5,341	86	5	.....
Ford	R	2,131	2,374	4,505	23	.....	.....
Franklin	D	3,483	11,985	8,502	111	64	.....
Fulton	R	211	8,614	8,825	114	34	.....
Gallatin	D	805	2,402	1,597	18	3	.....
Greene	D	919	4,176	3,257	23	3	.....
Grundy	R	2,291	3,349	5,640	11	4	.....
Hamilton	D	344	2,876	2,532	19	2	.....
Hancock	R	416	5,993	6,409	82	1	.....
Hardin	R	266	1,380	1,646	10	2	.....
Henderson	R	575	1,557	2,132	24	2	.....
Henry	R	1,974	9,241	11,215	78	9	.....
Iroquois	R	3,295	5,180	8,475	108	1	.....
Jackson	D	380	7,683	7,303	108	6	.....
Jasper	D	474	3,133	2,659	32	1	.....
Jefferson	D	2,349	9,008	6,659	.....	.....	.....
Jersey	D	289	3,130	2,841	16	2	.....
JoDaviess	R	1,580	3,326	4,906	18	1	.....
Johnson	R	1,083	1,561	2,644	14	2	.....
Kane	R	13,153	23,135	36,288	141	24	.....
Kankakee	R	2,881	11,544	14,425	149	8	.....
Kendall	R	2,035	1,591	3,626	9	.....	.....
Knox	R	3,454	10,483	13,937	82	3	.....
Lake	R	9,568	25,470	35,038	87	48	.....
LaSalle	R	1,363	20,598	21,961	120	23	.....
Lawrence	D	582	4,618	4,036	136	.....	.....
Lee	R	3,235	4,929	8,164	54	1	.....
Livingston	R	3,147	6,585	9,732	39	3	.....
Logan	R	902	5,552	6,454	25	4	.....
Macon	D	9,170	24,324	15,154	108	8	.....

VOTE FOR SECRETARY OF STATE--NOV. 2, 1948--Concluded

Counties	Plurality	Democratic	Republican	Prohibition	Socialist Labor	Write-Ins
		Edward J. Barrett	William G. Stratton	Maude Swits Stowell	Gregory Lyngas	
Macoupin.....	D 2,803	12,140	9,337	54	25	.....
Madison.....	D 17,285	40,723	23,438	125	57	.....
Marion.....	D 2,267	9,162	6,895	155	3	.....
Marshall.....	R 702	2,775	3,477	6	2	.....
Mason.....	D 577	3,734	3,157	30	3	.....
Massac.....	R 1,080	1,909	2,989	60	6	.....
McDonough.....	R 2,843	4,627	7,470	83	1	.....
McHenry.....	R 7,995	6,189	14,184	31	10	3
McLean.....	R 58	15,285	15,343	83	7	.....
Menard.....	R 533	2,173	2,706	12	2	.....
Mercer.....	R 1,548	3,304	4,852	20	2	.....
Monroe.....	R 1,088	2,104	3,192	1	.....	.....
Montgomery.....	D 837	8,347	7,510	129	10	.....
Morgan.....	D 283	7,657	7,374	28	4	.....
Moultrie.....	D 429	3,155	2,726	68	3	.....
Ogle.....	R 4,436	4,201	8,637	29	1	.....
Peoria.....	D 6,667	35,089	28,422	117	43	.....
Perry.....	D 983	5,502	4,519	45	3	.....
Piatt.....	R 614	2,660	3,274	38	.....	.....
Pike.....	D 1,451	5,757	4,306	65	4	.....
Pope.....	R 790	915	1,705	10	1	.....
Pulaski.....	R 115	2,300	2,415	21	5	.....
Putnam.....	R 253	1,015	1,268	7	6	.....
Randolph.....	D 931	7,129	6,198	42	3	.....
Richland.....	R 743	2,729	3,472	72	2	.....
Rock Island.....	D 5,323	25,778	20,455	217	22	.....
Saline.....	D 690	7,753	7,063	40	11	.....
Sangamon.....	D 5,607	33,461	27,854	78	26	1
Schuyler.....	D 215	2,594	2,379	66	1	.....
Scott.....	D 173	1,826	1,653	10	1	.....
Shelby.....	D 1,267	6,001	4,734	113	1	.....
Stark.....	R 1,035	1,296	2,331	3	.....	.....
St. Clair.....	D 28,182	54,577	26,395	137	105	.....
Stephenson.....	R 1,188	8,286	9,474	79	4	.....
Tazewell.....	D 3,996	15,067	11,071	88	4	.....
Union.....	D 1,129	4,660	3,531	30	2	.....
Vermilion.....	R 479	16,753	17,232	301	19	.....
Wabash.....	D 296	2,951	2,655	85	1	.....
Warren.....	R 2,337	3,764	6,101	38	.....	.....
Washington.....	R 1,391	2,836	4,227	29	5	.....
Wayne.....	R 286	4,288	4,574	37	1	.....
White.....	D 1,008	4,919	3,911	51	3	.....
Whiteside.....	R 6,400	5,748	12,148	105	2	.....
Will.....	D 2,883	28,544	25,661	296	21	2
Williamson.....	D 921	10,258	9,337	67	19	.....
Winnebago.....	D 4,019	29,667	25,648	201	80	.....
Woodford.....	R 1,166	3,953	5,119	29	2	.....
Down State...	R 5,976	837,560	843,536	6,727	974	6
Cook County.....	D 367,725	1,283,272	915,547	2,909	1,922	
Total.....	D 361,749	2,120,832	1,759,083	9,636	2,896	6

Counties carried, Mr. Barrett 46; Mr. Stratton 56.

VOTE FOR AUDITOR OF PUBLIC ACCOUNTS — NOVEMBER 2, 1948

Counties	Plurality		Democratic	Republican	Prohibition	Socialist Labor	Write-Ins
			Benjamin O. Cooper	Simon A. Murray	Irving B. Gilbert	Nick Mays	
Adams	D	1,899	14,631	12,732	81	11	.....
Alexander	D	64	4,284	4,220	62	11	.....
Bond	R	313	2,856	3,169	171	2	
Boone	R	2,896	1,857	4,753	13	.....	.....
Brown	D	394	1,768	1,374	11	.....	.....
Bureau	R	4,397	6,367	10,764	28	7	.....
Calhoun	R	159	1,256	1,415	16	.....	.....
Carroll	R	2,217	2,606	4,823	29	4	.....
Cass	D	737	3,806	3,069	32	.....	.....
Champaign	R	3,151	13,008	16,159	191	18	.....
Christian	D	2,716	9,377	6,661	63	7	.....
Clark	R	558	3,640	4,198	73	1	.....
Clay	R	410	3,116	3,526	144	5	.....
Clinton	R	180	4,402	4,582	30	8	.....
Coles	D	191	8,156	7,965	28	3	.....
Cook (See below)							
Crawford	R	481	4,219	4,700	72	3	.....
Cumberland	R	1	2,301	2,302	17	1	.....
DeKalb	R	5,393	5,169	10,562	82	5	.....
DeWitt	R	281	3,458	3,739	35	1	.....
Douglas	R	1,095	2,830	3,925	36	2	.....
DuPage	R	19,079	20,408	39,487	149	70	.....
Edgar	R	747	5,097	5,844	37	6	.....
Edwards	R	1,136	1,162	2,298	51	3	.....
Effingham	D	379	4,697	4,318	77	.....	.....
Fayette	D	367	5,655	5,288	92	6	.....
Ford	R	2,344	2,194	4,538	22	.....	.....
Franklin	D	2,804	11,236	8,432	115	62	.....
Fulton	R	728	8,131	8,859	112	33	.....
Gallatin	D	687	2,288	1,601	18	3	.....
Greene	D	636	3,891	3,255	23	3	.....
Grundy	R	2,625	2,950	5,575	9	3	.....
Hamilton	D	162	2,721	2,559	19	2	.....
Hancock	R	1,072	5,532	6,604	85	2	.....
Hardin	R	310	1,331	1,641	10	2	.....
Henderson	R	753	1,434	2,187	24	2	.....
Henry	R	3,182	8,381	11,563	85	9	.....
Iroquois	R	4,094	4,628	8,722	106	3	.....
Jackson	R	206	7,192	7,398	107	5	.....
Jasper	D	206	2,924	2,718	35	1	.....
Jefferson	D	1,861	8,538	6,677	.....	.....	.....
Jersey	D	373	3,105	2,732	15	2	.....
JoDaviess	R	2,078	2,963	5,041	17	1	.....
Johnson	R	1,198	1,457	2,655	14	2	.....
Kane	R	14,868	21,369	36,237	146	25	.....
Kankakee	R	4,113	10,823	14,936	126	10	.....
Kendall	R	2,229	1,420	3,649	10	.....	.....
Knox	R	4,722	9,555	14,277	81	3	.....
Lake	R	10,821	23,761	34,582	101	46	.....
LaSalle	R	4,870	17,788	22,658	114	26	.....
Lawrence	D	196	4,354	4,158	143	.....	.....
Lee	R	4,208	4,288	8,496	57	1	.....
Livingston	R	4,162	5,874	10,036	38	3	.....
Logan	R	2,138	4,751	6,889	27	4	.....
Macon	D	5,052	21,444	16,392	114	8	.....

VOTE FOR AUDITOR OF PUBLIC ACCOUNTS--NOVEMBER 2, 1948--Concluded

Counties	Plurality		Democratic	Republican	Prohibition	Socialist Labor	Write-Ins
			Benjamin O. Cooper	Simon A. Murray	Irving B. Gilbert	Nick Mays	
Maccupin.....	D	2,070	11,451	9,381	51	26	.....
Madison.....	D	16,352	39,466	23,114	122	58	.....
Marion.....	D	1,814	8,679	6,865	164	3	.....
Marshall.....	R	1,108	2,510	3,618	7	2	.....
Mason.....	D	166	3,389	3,223	35	3	.....
Massac.....	R	1,216	1,785	3,001	59	5	.....
McDonough.....	R	3,393	4,244	7,637	84	1	.....
McHenry.....	R	8,654	5,499	14,153	31	10	.....
McLean.....	D	1,068	15,516	14,448	88	9	.....
Menard.....	R	716	2,018	2,734	13	1	.....
Mercer.....	R	2,025	2,946	4,971	24	1	.....
Monroe.....	R	1,248	1,980	3,228	1	.....	.....
Montgomery.....	D	391	7,839	7,448	109	8	.....
Morgan.....	R	854	6,917	7,771	27	3	.....
Moultrie.....	D	174	2,949	2,775	68	3	.....
Ogle.....	R	5,214	3,643	8,857	29	3	.....
Peoria.....	R	1,269	29,890	31,159	129	41	.....
Perry.....	D	372	5,050	4,678	47	4	.....
Piatt.....	R	906	2,458	3,364	36	.....	.....
Pike.....	D	1,152	5,443	4,291	68	5	.....
Pope.....	R	807	891	1,698	10	1	.....
Pulaski.....	R	321	2,103	2,424	28	4	.....
Putnam.....	R	326	903	1,229	6	6	.....
Randolph.....	D	113	6,385	6,272	44	3	.....
Richland.....	R	1,066	2,500	3,566	74	2	.....
Rock Island.....	D	3,594	24,584	20,990	280	23	.....
Saline.....	D	221	7,317	7,096	41	10	.....
Sangamon.....	R	1,448	28,758	30,206	78	27	.....
Schuyler.....	D	63	2,477	2,414	70	1	.....
Scott.....	D	39	1,711	1,672	10	1	.....
Shelby.....	D	930	5,680	4,750	117	2	.....
Stark.....	R	1,242	1,154	2,396	5	.....	.....
St. Clair.....	D	27,250	53,278	26,028	145	109	.....
Stephenson.....	R	2,162	7,594	9,756	77	3	.....
Tazewell.....	D	3,268	14,280	11,012	86	4	.....
Union.....	D	878	4,439	3,561	31	2	.....
Vermilion.....	R	2,200	15,497	17,697	315	22	.....
Wabash.....	D	484	2,855	2,371	91	1	.....
Warren.....	R	2,936	3,395	6,331	37	.....	.....
Washington.....	R	1,562	2,670	4,232	31	5	.....
Wayne.....	R	569	4,042	4,611	42	1	.....
White.....	D	788	4,663	3,875	53	3	.....
Whiteside.....	R	6,960	5,321	12,281	105	2	.....
Will.....	R	304	26,249	26,553	285	20	2
Williamson.....	R	64	9,483	9,547	58	18	.....
Winnebago.....	R	547	26,593	27,140	186	78	.....
Woodford.....	R	1,646	3,610	5,256	33	2	.....
Down State....	R	84,067	774,553	858,620	6,933	971	2
Cook County.....	D	337,893	1,255,669	917,776	3,233	1,989	
Total.....	D	253,826	2,030,222	1,776,396	10,166	2,960	2

Counties carried, Mr. Cooper, 38; Mr. Murray 64.

VOTE FOR STATE TREASURER — NOVEMBER 2, 1948

Counties	Plurality		Democratic	Republican	Prohibition	Socialist Labor	Write-Ins
			Ora Smith	Elmer H. Droste	Rupert J. Jordan	Rudolph Kosic	
Adams	D	2,190	14,748	12,558	82	11	.....
Alexander	D	92	4,287	4,195	64	14	
Bond	R	343	2,834	3,177	171	.....	.....
Boone	R	2,898	1,874	4,772	12	1	.....
Brown	D	412	1,768	1,356	12	.....	.....
Bureau	R	4,359	6,367	10,726	27	11	.....
Calhoun	R	163	1,239	1,422	15	.....	.....
Carroll	R	2,182	2,631	4,813	27	4	.....
Cass	D	707	3,780	3,073	26	.....	.....
Champaign	R	3,274	12,995	16,269	189	21	.....
Christian	D	1,997	9,045	7,048	62	9	.....
Clark	R	560	3,636	4,196	74	1	.....
Clay	R	364	3,137	3,501	144	5	.....
Clinton	R	154	4,354	4,508	28	9	.....
Coles	D	158	8,145	7,987	26	3	.....
Cook (see below)							
Crawford	R	465	4,238	4,703	70	2	.....
Cumberland	D	57	2,309	2,252	17	1	.....
DeKalb	R	5,429	5,087	10,516	148	8	.....
DeWitt	R	514	3,335	3,849	34	1	.....
Douglas	R	1,059	2,853	3,912	35	2	.....
DuPage	R	19,649	20,100	39,749	158	72	.....
Edgar	R	715	5,103	5,818	36	6	.....
Edwards	R	1,115	1,163	2,278	51	2	.....
Effingham	D	417	4,700	4,283	77	.....	.....
Fayette	D	427	5,690	5,263	92	6	.....
Ford	R	2,410	2,152	4,562	23	.....	.....
Franklin	D	2,805	11,206	8,401	109	65	.....
Fulton	R	506	8,249	8,755	115	33	.....
Gallatin	D	656	2,267	1,611	18	3	.....
Greene	D	511	3,818	3,307	25	3	.....
Grundy	R	2,498	3,070	5,568	9	3	.....
Hamilton	D	149	2,708	2,559	22	2	.....
Hancock	R	940	5,621	6,561	88	1	.....
Hardin	R	313	1,327	1,640	10	2	.....
Henderson	R	233	1,736	1,969	21	2	.....
Henry	R	3,178	8,368	11,546	31	10	.....
Iroquois	R	4,107	4,605	8,712	98	2	.....
Jackson	R	506	7,040	7,546	104	5	.....
Jasper	D	231	2,938	2,707	36	1	.....
Jefferson	D	1,783	8,491	6,708	.....	.....	.....
Jersey	D	274	3,060	2,786	14	2	.....
JoDaviess	R	2,021	2,985	5,006	19	1	.....
Johnson	R	1,187	1,459	2,646	14	2	.....
Kane	R	13,936	22,492	36,428	152	21	1
Kankakee	R	4,277	10,655	14,932	124	9	.....
Kendall	R	2,240	1,421	3,661	10	.....	.....
Knox	R	4,466	9,678	14,144	81	3	.....
Lake	R	11,444	23,465	34,909	86	48	.....
LaSalle	R	4,022	18,309	22,331	108	24	.....
Lawrence	D	160	4,329	4,169	140	.....	.....
Lee	R	4,200	4,276	8,476	59	1	.....
Livingston	R	4,335	5,750	10,085	37	3	.....
Logan	R	2,050	4,792	6,842	25	4	.....
Macon	D	5,041	21,430	16,389	114	9	.....

VOTE FOR STATE TREASURER--NOV. 2, 1948--Concluded

Counties	Plurality		Democratic	Republican	Prohibition	Socialist Labor	Write-Ins
			Ora Smith	Elmer H. Droste	Rupert J. Jordan	Rudolph Kosic	
Macoupin.....	R	344	10,499	10,843	52	25	.....
Madison.....	D	15,691	39,127	23,436	134	54	.....
Marion.....	D	1,803	8,658	6,855	164	4	.....
Marshall.....	R	1,023	2,546	3,569	6	3	.....
Mason.....	D	214	3,412	3,198	32	3	.....
Massac.....	R	1,251	1,752	3,003	58	7	.....
McDonough.....	R	3,287	4,304	7,591	84	1	.....
McHenry.....	R	8,697	5,468	14,165	30	21	.....
McLean.....	R	1,671	14,041	15,712	86	9	.....
Menard.....	R	729	2,014	2,743	14	2	.....
Mercer.....	R	1,408	3,313	4,721	20	1	.....
Monroe.....	R	1,230	1,983	3,213	1	.....	.....
Montgomery.....	R	1,278	7,205	8,483	113	8	.....
Morgan.....	R	1,098	6,789	7,387	26	4	.....
Moultrie.....	D	197	2,954	2,757	68	3	.....
Ogle.....	R	5,175	3,640	8,815	27	1	.....
Peoria.....	R	603	30,026	30,629	125	42	.....
Perry.....	D	255	4,981	4,726	48	5	.....
Piatt.....	R	919	2,450	3,368	37	.....	.....
Pike.....	D	1,166	5,438	4,272	72	4	.....
Pope.....	R	815	880	1,695	10	1	.....
Pulaski.....	R	323	2,106	2,429	28	6	.....
Putnam.....	R	404	911	1,315	7	6	.....
Randolph.....	D	9	6,368	6,359	43	2	.....
Richland.....	R	1,015	2,483	3,498	74	2	.....
Rock Island.....	D	4,841	25,309	20,468	225	23	.....
Saline.....	D	246	7,329	7,083	40	10	.....
Sangamon.....	R	3,571	27,695	31,266	80	28	.....
Schuyler.....	D	96	2,490	2,394	70	1	.....
Scott.....	R	21	1,680	1,701	8	1	.....
Shelby.....	D	801	5,611	4,810	121	2	.....
Stark.....	R	1,278	1,136	2,414	4	.....	.....
St.Clair.....	D	24,716	51,501	26,785	144	106	.....
Stephenson.....	R	2,363	7,430	9,793	82	2	.....
Tazewell.....	D	2,570	13,907	11,337	88	4	.....
Union.....	D	880	4,438	3,558	30	2	.....
Vermilion.....	R	2,210	15,458	17,668	319	19	.....
Wabash.....	D	194	2,831	2,637	80	1	.....
Warren.....	R	2,535	3,624	6,159	36	.....	.....
Washington.....	R	1,611	2,663	4,274	31	4	.....
Wayne.....	R	545	4,050	4,595	40	1	.....
White.....	D	792	4,662	3,870	52	3	.....
Whiteside.....	R	7,105	5,236	12,341	104	2	.....
Will.....	R	504	26,123	26,627	289	21	2
Williamson.....	R	11	9,533	9,544	65	18	
Winnebago.....	R	452	26,586	27,038	130	81	.....
Woodford.....	R	1,778	3,537	5,315	29	1	.....
Down State...	R	94,847	769,292	864,139	6,845	992	3
Cook County.....	D	351,340	1,256,976	905,636	3,198	2,032	
Total.....	D	256,493	2,026,268	1,769,775	10,043	3,024	3

Counties Carried, Mr. Smith 35; Mr. Droste 67.

VOTE FOR ATTORNEY GENERAL — NOVEMBER 2, 1948

Counties	Plurality		Democratic	Republican	Prohibition	Socialist Labor	Write-Ins
			Ivan A. Elliott	George F. Barrett	Frederick Juchhoff	Edward C. Gross	
Adams	D	2,021	14,859	12,838	85	12	.....
Alexander	R	36	4,255	4,291	71	14	.....
Bond	R	231	2,922	3,153	167	2	.....
Boone	R	3,015	1,832	4,847	11	.....	.....
Brown	D	372	1,767	1,395	10	.....	.....
Bureau	R	4,602	6,331	10,933	26	10	.....
Calhoun	R	195	1,257	1,452	15	.....	.....
Carroll	R	2,423	2,537	4,960	27	5	.....
Cass	D	484	3,694	3,210	27	.....	.....
Champaign	R	4,070	12,679	16,749	182	19	.....
Christian	D	2,216	9,231	7,015	60	7	.....
Clark	R	724	3,587	4,311	76	1	.....
Clay	R	415	3,127	3,542	144	5	.....
Clinton	R	340	4,352	4,692	28	9	.....
Coles	R	190	8,041	8,231	23	3	.....
Cook (see below)							
Crawford	R	698	4,145	4,843	68	2	.....
Cumberland	R	56	2,296	2,352	17	1	.....
DeKalb	R	5,597	4,936	10,933	77	6	.....
DeWitt	R	369	3,423	3,792	32	1	.....
Douglas	R	1,183	2,813	3,996	35	2	.....
DuPage	R	19,836	20,213	40,049	136	69	.....
Edgar	R	1,021	5,048	6,069	34	6	.....
Edwards	R	1,090	1,214	2,304	50	2	.....
Effingham	D	182	4,643	4,461	82	.....	.....
Fayette	D	342	5,680	5,338	89	6	.....
Ford	R	2,391	2,194	4,585	22	.....	.....
Franklin	D	2,440	11,196	8,756	106	64	.....
Fulton	R	74	8,570	8,644	113	33	.....
Gallatin	D	774	2,367	1,593	18	3	.....
Greene	D	569	3,878	3,309	24	3	.....
Grundy	R	3,014	2,777	5,791	9	3	.....
Hamilton	D	260	2,808	2,548	19	2	.....
Hancock	R	1,207	5,493	6,700	85	1	.....
Hardin	R	310	1,342	1,652	10	2	.....
Henderson	R	880	1,383	2,263	23	2	.....
Henry	R	3,673	8,163	11,836	78	11	.....
Iroquois	R	4,442	4,495	8,937	100	1	.....
Jackson	R	230	7,239	7,469	100	5	.....
Jasper	D	97	2,893	2,796	34	1	.....
Jefferson	D	1,550	8,468	6,918	.....	.....	.....
Jersey	D	346	3,118	2,772	15	2	.....
JoDaviess	R	2,661	2,902	5,163	14	1	.....
Johnson	R	1,208	1,467	2,675	14	2	.....
Kane	R	16,440	20,858	37,298	142	25	.....
Kankakee	R	4,674	10,533	15,207	124	8	.....
Kendall	R	2,298	1,401	3,699	10	.....	.....
Knox	R	5,120	9,429	14,549	78	3	.....
Lake	R	12,743	23,148	35,891	87	51	2
LaSalle	R	6,338	17,421	23,759	104	24	.....
Lawrence	D	174	4,369	4,195	138	.....	.....
Lee	R	4,694	4,151	8,845	56	1	.....
Livingston	R	4,155	5,914	10,069	38	3	.....
Logan	R	2,292	4,692	6,984	25	5	.....
Macon	D	4,178	21,252	17,074	107	9	.....

VOTE FOR ATTORNEY GENERAL--NOV. 2, 1948--Concluded

Counties	Plurality		Democratic	Republican	Prohibition	Socialist Labor	Write-Ins
			Ivan A. Elliott	George F. Barrett	Frederick Juchhoff	Edward C. Gross	
Macoupin.....	D	1,700	11,375	9,675	51	24	.....
Madison.....	D	15,475	39,297	23,822	127	63	.....
Marion.....	D	1,709	8,675	6,966	161	3	.....
Marshall.....	R	838	2,672	3,510	7	2	.....
Mason.....	D	556	3,626	3,070	33	2	.....
Massac.....	R	1,193	1,802	2,995	56	5	.....
McDonough.....	R	3,551	4,203	7,754	85	2	.....
McHenry.....	R	9,153	5,372	14,525	31	21	.....
McLean.....	D	1,484	15,861	14,377	83	9	.....
Menard.....	R	753	2,014	2,767	15	2	.....
Mercer.....	R	2,158	2,915	5,073	21	1	.....
Monroe.....	R	1,258	1,993	3,251	1	.....	.....
Montgomery.....	D	100	7,804	7,704	114	9	.....
Morgan.....	R	1,030	6,876	7,906	28	4	.....
Moultrie.....	D	122	2,938	2,816	69	3	.....
Ogle.....	R	5,488	3,555	9,043	30	1	.....
Peoria.....	D	21,363	42,237	20,874	118	45	.....
Perry.....	D	302	5,089	4,787	45	4	.....
Piatt.....	R	1,034	2,405	3,439	37	.....	.....
Pike.....	D	1,047	5,419	4,372	68	4	.....
Pope.....	R	801	896	1,697	10	1	.....
Pulaski.....	R	375	2,097	2,472	24	6	.....
Putnam.....	R	460	899	1,359	6	7	.....
Randolph.....	R	790	6,110	6,900	43	1	.....
Richland.....	R	905	2,579	3,484	68	2	.....
Rock Island.....	D	2,995	24,426	21,431	229	22	.....
Saline.....	D	302	7,458	7,156	38	10	.....
Sangamon.....	R	2,163	28,825	30,988	78	30	.....
Schuyler.....	D	1	2,454	2,453	68	1	.....
Scott.....	R	63	1,673	1,736	8	1	.....
Shelby.....	D	645	5,574	4,929	121	1	.....
Stark.....	R	1,093	1,246	2,339	4	.....	.....
St. Clair.....	D	21,954	50,546	28,592	146	110	.....
Stephenson.....	R	2,806	7,286	10,092	75	4	.....
Tazewell.....	D	6,805	16,271	9,466	98	4	.....
Union.....	D	804	4,421	3,617	34	2	.....
Vermilion.....	R	2,921	15,229	18,150	309	19	.....
Wabash.....	D	440	2,981	2,541	87	1	.....
Warren.....	R	3,001	3,398	6,399	38	.....	.....
Washington.....	R	1,546	2,710	4,256	31	4	.....
Wayne.....	R	459	4,132	4,591	41	1	.....
White.....	D	1,828	5,379	3,551	49	3	.....
Whiteside.....	R	7,279	5,197	12,476	103	3	.....
Will.....	R	1,671	25,797	27,468	275	21	2
Williamson.....	R	144	9,528	9,672	64	19	.....
Winnebago.....	R	2,836	25,625	28,461	186	83	.....
Woodford.....	R	821	4,075	4,896	26	1	.....
Down State...	R	85,888	781,743	867,631	6,704	1,009	4
Cook County	D	299,152	1,237,658	938,506	2,911	2,109	
Total.....	D	213,264	2,019,401	1,806,137	9,615	3,118	4

Counties Carried, Mr. Elliott 35; Mr. Barrett 67.

VOTE FOR TRUSTEES OF THE UNIVERSITY OF ILLINOIS — NOVEMBER 2, 1948

Counties	Democratic			Republican			Prohibition			Socialist Labor			Write-Ins
	Frances Best Watkins	George Wirt Herrick	Robert Z. Hickman	Chester R. Davis	Charles L. Engstrom	Dr. W.L. Crawford	E. N. Himmel	Regina Ethel Ruyle	Ross E. Price	Loren M. Johnson	Henry Coretz	Bernard Campbell	
Adams	14,022	13,736	13,727	12,530	12,118	12,358	90	92	87	12	11	18	
Alexander	4,234	4,120	4,098	4,168	4,130	4,144	67	69	69	13	13	17	.....
Bond	2,803	2,770	2,784	3,195	3,149	3,168	181	181	179	2	2	2	.....
Boone	1,810	1,791	1,787	4,828	4,776	4,809	16	15	15	3	3	3	.....
Brown	1,702	1,683	1,698	1,387	1,365	1,379	18	17	17	1	.....	.....	.....
Bureau	6,206	6,215	6,174	10,888	10,802	10,838	31	28	28	10	10	10	.....
Calhoun	1,238	1,225	1,243	1,436	1,428	1,419	14	14	14	.....	.....	.....	.....
Carroll	2,551	2,510	2,511	4,871	4,806	4,863	30	30	31	7	6	5	.....
Cass	3,690	3,622	3,626	3,079	3,013	3,048	29	28	34	.....	.....	.....	.....
Champaign	11,712	11,930	11,823	17,110	16,381	16,661	196	202	198	26	23	22	1
Christian	8,874	9,002	9,011	6,947	6,766	6,843	57	57	56	8	8	7	.....
Clark	3,579	3,554	3,575	4,236	4,192	4,220	75	74	74	1	1	1	.....
Clay	3,070	3,056	3,052	3,536	3,560	3,514	146	145	148	6	5	5	.....
Clinton	4,267	4,147	4,146	4,442	4,361	4,368	31	31	31	9	7	7	.....
Coles	7,972	7,953	7,967	8,134½	8,002½	8,071	31	30	30	3	3	3	.....
Cook (See below)													
Crawford	4,152	4,140	4,116	4,794	4,759	4,780	78	77	78	3	3	5	.....
Cumberland	2,278	2,267	2,266	2,320	2,311	2,315	17	17	17	1	1	1	.....
DeKalb	4,832	4,754	4,823	10,870	10,694	10,853	99	103	98	7	4	7	.....
DeWitt	3,086	4,126	3,116	3,500	3,193	3,477	36	28	31	8	1	1	.....
Douglas	2,775	2,790	2,771	3,984	3,909	3,939	43	43	44	2	2	2	.....
DuPage	16,876	16,785	18,292	42,835	40,232½	42,396½	448½	233	235½	78	70	73	.....
Edgar	5,008	4,992	5,009	5,889	5,797	5,907	34	34	36	6	7	6	.....
Edwards	1,126	1,123	1,128	2,307	2,282	2,308	56	53	49	2	2	3	.....
Effingham	4,533	4,502	4,481	4,288	4,173	4,215	74	76	70	.....	.....	.....	.....
Fayette	5,521	5,469	5,450	5,260	5,179	5,242	88	88	88	6	6	6	.....
Ford	2,037	2,038	2,028	4,688	4,626	4,649	23	23	23	.....	.....	.....	.....
Franklin	11,011	10,921	11,584	8,380	8,149	8,219	110	109	111	65	66	62	.....
Fulton	8,099	7,944	7,952	8,958	8,916	8,949	126	124	125	32	33	36	.....
Gallatin	2,232	2,226	2,233	1,624	1,583	1,589	19	19	19	3	3	3	.....
Greene	3,822	3,791	3,781	3,258	3,225	3,247	24	24	23	3	3	3	.....
Grundy	2,821	2,785	2,810	5,684	5,562	5,623	12	11	12	4	3	3	.....
Hamilton	2,669	2,662	2,665	2,551	2,531	2,548	20	20	20	2	2	2	.....
Hancock	5,462	5,386	5,403	6,644	6,579	6,650	92	95	93	2	1	4	.....
Hardin	1,612	1,305	1,300	1,639	1,618	1,622	10	10	10	2	2	2	.....

Henderson.....	1,349	1,351	1,356	2,196	2,169	2,181	24	24	24	2	2	2	.....
Henry.....	7,944½	7,925	7,951	11,740	11,630	11,626	85	86	84	11	9	9	.....
Iroquois.....	4,446	4,369	4,430	8,785	8,626	8,719	100	101	100	2	1	1	.....
Jackson.....	6,781	6,724	6,860	7,675	7,605	7,629	97	98	96	5	4	4	.....
Jasper.....	2,928	2,896	2,909	2,715	2,706	2,716	36	36	37	1	1	1	.....
Jefferson.....	8,330	8,196	8,206	6,657	6,518	6,603	.....	.....	.....	.....	.....	.....	.....
Jersey.....	3,016	3,006	3,022	2,872½	2,695½	2,688	16	16	16	2	2	2	.....
JoDaviess.....	2,885	2,848	2,837	5,016	4,954	5,032	18	18	20	1	1	1	.....
Johnson.....	1,443	1,445	1,436	2,672	2,655	2,650	14	14	15	2	2	2	.....
Kane.....	19,967	19,817	19,906	37,172	36,116	36,727	199	175	166	27	27	28	3
Kankakee.....	10,435	10,430	10,479	15,039	14,930	15,089	167	149	155	11	10	9	
Kendall.....	1,351	1,351	1,345	3,667	3,615	3,667	15	11	11	.....	.....	.....	.....
Knox.....	9,195	9,204	9,247	14,341	14,330	14,422	85	84	85	5	4	4	.....
Lake.....	21,442	20,943	21,721	36,801	35,065	36,585	93	104	98	50	50	52	2
LaSalle.....	17,501	17,289	17,327	22,843	22,386	22,714	115	108	115	24	21	22	.....
Lawrence.....	4,257	4,260	4,272	4,199	4,137	4,141	146	130	141	.....	.....	.....	.....
Lee.....	4,154	4,128	4,107	8,590	8,494	8,615	63	58	58	1	1	1	.....
Livingston.....	5,363	5,359	5,349	10,297	10,181	10,251	40	41	37	4	3	4	.....
Logan.....	4,531	4,526	4,495	7,054	6,865	6,897	26	26	25	4	4	4	.....
Macon.....	20,005	20,183	19,722	17,231	16,732	17,070	117	120	116	8	9	9	.....
Macoupin.....	11,333	11,205	11,219	9,423	9,306	9,437	61	64	62	29	31	30	.....
Madison.....	38,987	38,647	38,668	23,351	23,025	23,336	150	152	160	59	61	60	.....
Marion.....	8,358	8,319	8,336	6,967	6,822	6,889	165	161	158	3	3	3	.....
Marshall.....	2,454	2,442	2,439	3,722	3,626	3,745	6	6	7	2	2	2	.....
Mason.....	3,317	3,274	3,305	3,216	3,229	3,228	41	35	36	3	3	3	.....
Massac.....	1,730	1,732	1,734	2,996	2,967	2,969	59	59	61	5	4	5	.....
McDonough.....	4,104	4,076	4,072	7,735	7,652	7,681	88	85	86	.....	1	1	.....
McHenry.....	5,138	5,074	5,155	14,527	14,283	14,483	33	33	34	10	10	10	.....
McLean.....	12,522	12,682	12,469	17,056	16,778	17,066	91	91	92	9	8	9	.....
Menard.....	1,988	1,976	1,960	2,750	2,729	2,768	15	14	14	2	2	1	.....
Mercer.....	2,847	2,822	2,818	5,055	5,011	4,997	24	24	24	2	1	2	.....
Monroe.....	1,952	1,937	1,923	3,231	3,222	3,213	1	1	3	.....	.....	.....	.....
Montgomery.....	7,457	7,476	7,441	7,637	7,428	7,509	115	108	109	8	9	8	.....
Morgan.....	6,564	6,628	6,628	7,985	7,869	7,898	28	30	28	4	4	5	.....
Moultrie.....	2,867	2,868	2,855	2,806	2,761	2,782	68	67	67	3	3	4	.....
Ogle.....	3,428	3,384	3,401	8,963	8,848	9,081	31	33	32	1	2	1	.....
Peoria.....	28,546	27,956	28,017	31,909	33,105	32,132	146	139	153	47	44	51	.....
Perry.....	4,910	4,899	4,904	4,819	4,753	4,772	48	47	46	4	4	5	.....
Piatt.....	2,343	2,429	2,342	3,448	3,383	3,417	39	38	39	1	.....	.....	.....
Pike.....	5,276	5,198	5,211	4,299	4,220	4,257	78	74	72	4	4	4	.....

VOTE FOR TRUSTEES OF THE UNIVERSITY OF ILLINOIS--NOV. 2, 1948--Concluded

Counties	Democratic			Republican			Prohibition			Socialist Labor			Write-Ins
	Frances Best Watkins	George Wirt Herrick	Robert Z. Hickman	Chester R. Davis	Charles L. Engstrom	Dr. W.L. Crawford	E. N. Himmel	Regina Ethel Ruyle	Ross E. Price	Loren M. Johnson	Henry Coretz	Bernard Campbell	
Pope	872	879	878	1,702	1,687	1,693	11	11	14	1	1	1	.....
Pulaski	2,075	2,067	2,054	2,444	2,390	2,416	27	28	28	8	4	3	.....
Putnam	879	878	881	1,334	1,310	1,315	7	6	7	6	6	6	.....
Randolph	6,177	6,038	6,044	6,315	6,149	6,231	43	43	42	2	2	2	.....
Richland	2,377	2,391	2,417	3,584	3,490	3,479	69	66	66	2	2	2	.....
Rock Island	24,411	24,321	24,363	21,073	21,107	20,987	239	239	241	26	24	25	.....
Saline	7,253	7,220	7,204	7,137	7,072	7,105	38	38	38	10	10	10	.....
Sangamon	26,848	26,842	26,695	31,366	30,815	31,038	113	121	113	29	22	24	.....
Schuyler	2,433	2,406	2,405	2,429	2,408	2,424	70	70	73	1	1	1	.....
Scott	1,634	1,629	1,632	1,717	1,691½	1,709½	12	10	10	1	1	1	.....
Shelby	5,435½	5,388	5,394	4,833	4,723	4,805	147	131	128	1	1	1	.....
Stark	1,101	1,091	1,085	2,438	2,430	2,437	5	4	5	.....	.....	.....	.....
St. Clair	49,978	49,767	49,678	27,359	26,941	27,561	161	167	168	108	106	108	.....
Stephenson	7,091	7,046	6,924	9,894	9,807	10,108	91	88	82	5	3	3	.....
Tazewell	13,360	13,426	13,494	11,543	11,930	11,749	98	92	93	4	4	4	.....
Union	4,369	4,336	4,323	3,582	3,557	3,574	31	31	31	2	2	2	.....
Vermilion	15,352	15,163	15,530	17,785	17,621	17,702	330	338	334	20	20	20	.....
Wabash	2,762	2,759	2,803	2,644	2,616	2,621	94	88	89	1	1	1	.....
Warren	3,281	3,267	3,307	6,463	6,394	6,418	41	43	44	2	1	1	.....
Washington	2,631	2,631	2,631	4,267	4,241	4,193	31	31	31	6	5	5	.....
Wayne	3,997	3,944	3,952	4,618	4,550	4,538	41	39	39	1	1	1	.....
White	4,552	4,480	4,517	3,828	3,755	3,785	54	53	53	3	2	2	.....
Whiteside	5,072	5,081	5,078	12,355	12,241	12,304	112	112	112	2	2	2	.....
Will	25,446	25,227	25,271	27,358	27,021	27,232	309	289	286	26	25	25	2
Williamson	9,359	9,290	9,354	9,584	9,477	9,515	65	64	66	18	21	18	.....
Winnebago	24,982½	24,427	24,224½	27,967	27,942½	29,471	177	182	179	87	82	83	.....
Woodford	3,340	3,309	3,333	5,454	5,421	5,409	31	31	30	.....	1	1	.....
Down State	738,194½	733,897	735,775½	880,791	866,381½	877,733	7,611½	7,275	7,277½	1,055	998	1,030	8
Cook County	1,195,670	1,184,624	1,216,930	979,548	915,352	959,278	3,806	3,713	3,613	2,277	2,141	2,192	
Total	1,933,864½	1,918,521	1,952,705½	1,860,339	1,781,733½	1,837,011	11,417½	10,988	10,890½	3,332	3,139	3,222	8

VOTE FOR REPRESENTATIVES IN THE 81ST CONGRESS — NOVEMBER 2, 1948

1ST DISTRICT--COOK COUNTY
William L. Dawson, Dem..... 98,690
William E. King, Rep..... 43,034
Earl B. Dickerson, Prog..... 5,669
Mr. Dawson's plurality...55,656

2ND DISTRICT--COOK COUNTY
Barratt O'Hara, Dem..... 91,648
Richard B. Vail, Rep..... 85,119
Maynard C. Krueger, Ind..... 4,566
Mr. O'Hara's plurality....6,529

3RD DISTRICT--COOK COUNTY
Neil J. Linehan, Dem..... 91,204
Fred E. Busbey, Rep..... 81,175
Mr. Linehan's plurality..10,029

4TH DISTRICT--COOK COUNTY
James V. Buckley, Dem..... 89,557
Leslie E. Salter, Rep..... 82,310
Mr. Buckley's plurality...7,247

5TH DISTRICT--COOK COUNTY
Martin Gorski, Dem.....114,660
John L. Waner, Rep..... 43,610
Mr. Gorski's plurality...71,050

6TH DISTRICT--COOK COUNTY
Thomas J. O'Brien, Dem.....127,918
John M. Coan, Rep..... 53,548
Sidney L. Ordower, Prog..... 5,683
Mr. O'Brien's plurality..74,370

7TH DISTRICT--COOK COUNTY
Adolph J. Sabath, Dem.....133,199
Francis C. Sperry, Rep..... 47,602
Mr. Sabath's plurality...85,597

8TH DISTRICT--COOK COUNTY
Thomas S. Gordon, Dem.....101,098
Herbert F. Geisler, Rep..... 54,316
Mr. Gordon's plurality...46,782

9TH DISTRICT--COOK COUNTY
Sidney R. Yates, Dem..... 91,271
Robert J. Twyman, Rep..... 73,301
Dorothy Bushnell Cole, Prog..... 2,834
Mr. Yates' plurality.....17,970

10TH DISTRICT--COOK COUNTY
Marvin J. Peters, Dem..... 78,533
Richard W. Hoffman, Rep.....109,031
Mr. Hoffman's plurality..30,498

11TH DISTRICT--COOK COUNTY
Chester A. Chesney, Dem..... 80,750
James C. Moreland, Rep..... 78,269
Mr. Chesney's plurality...2,481

12TH DISTRICT--COOK COUNTY
Blair L. Varnes, Dem..... 88,795
Edgar A. Jonas, Rep..... 98,956
Irving G. Steinberg, Prog..... 4,969
Mr. Jonas' plurality.....10,161

13TH DISTRICT

Counties	Plurality		Willard C. Walters, Dem.	Ralph E. Church, Rep.
Cook.....	R	51,987	35,319	87,306
Lake.....	R	13,651	23,021	36,672
Total.....	R	65,638	58,340	123,978

14TH DISTRICT

Counties	Plurality		Richard Plum, Dem.	Chauncey W. Reed, Rep.
DuPage.....	R	24,494	17,992	42,486
Kane.....	R	16,713	20,966	37,679
McHenry.....	R	9,705	5,092	14,797
Total.....	R	50,912	44,050	94,962

VOTE FOR REPRESENTATIVES IN THE 81ST CONGRESS--NOV. 2, 1948--Continued

15TH DISTRICT

Counties	Plurality		G. M. Wells, Dem.	Noah M. Mason, Rep.
Boone	R	2,967	1,870	4,837
DeKalb	R	5,827	5,025	10,852
Grundy	R	2,599	3,056	5,655
Kendall	R	2,299	1,402	3,701
LaSalle	R	3,364	19,328	22,692
Will	D	139	26,615	26,476
Total	R	16,917	57,296	74,213

16TH DISTRICT

Counties	Plurality		Albert H. Manus, Jr. Dem.	Leo E. Allen, Rep.
Carroll	R	2,407	2,632	5,039
JoDaviess	R	2,184	3,067	5,251
Lee	R	4,661	4,143	8,804
Ogle	R	5,270	3,759	9,029
Stephenson	D	1,092	9,456	8,364
Whiteside	R	7,464	5,131	12,595
Winnebago	R	1,465	26,293	27,758
Total	R	22,359	54,481	76,840

17TH DISTRICT

Counties	Plurality		Carl Vrooman, Dem.	Leslie C. Arends, Rep.
Ford	R	2,886	1,983	4,869
Iroquois	R	4,862	4,288	9,150
Kankakee	R	4,767	10,412	15,179
Livingston	R	5,620	5,257	10,877
Logan	R	3,330	4,267	7,597
McLean	R	5,134	12,709	17,843
Woodford	R	2,395	3,310	5,705
Total	R	28,994	42,226	71,220

18TH DISTRICT

Counties	Plurality		Dale E. Sutton, Dem.	Harold H. Velde, Rep.
Bureau	R	4,491	6,341	10,832
Marshall	R	1,151	2,509	3,660
Peoria	R	1,592	30,690	32,282
Putnam	R	398	919	1,317
Stark	R	1,300	1,132	2,432
Tazewell	D	3,968	15,097	11,129
Total	R	4,964	56,688	61,652

VOTE FOR REPRESENTATIVES IN THE 81ST CONGRESS--NOV. 2, 1948--Continued

19TH DISTRICT

Counties	Plurality		Fred J. Brown, Dem.	Robert B. Chiperfield, Rep.
Fulton	R	892	8,284	9,176
Henderson	R	869	1,384	2,253
Henry	R	2,898	8,769	11,667
Knox	R	3,993	10,103	14,096
Mercer	R	2,166	2,904	5,070
Rock Island	D	3,629	24,627	20,998
Warren	R	3,147	3,326	6,473
Total	R	10,336	59,397	69,733

20TH DISTRICT

Counties	Plurality		Henry D. Sullivan, Dem.	Sid Simpson, Rep.	Write-ins
Adams	D	2,628	15,191	12,563	.....
Brown	D	174	1,682	1,508	.....
Calhoun	R	528	1,128	1,656	.....
Cass	R	916	3,054	3,970	.....
Greene	R	1,024	3,221	4,245	.....
Hancock	R	1,170	5,504	6,674	1
Jersey	R	143	2,847	2,990	.....
McDonough	R	3,629	4,139	7,768	.....
Morgan	R	1,971	6,440	8,411	.....
Pike	D	148	5,057	4,909	.....
Schuyler	R	32	2,428	2,460	.....
Scott	R	369	1,544	1,913	.....
Total	R	6,832	52,235	59,067	1

21ST DISTRICT

Counties	Plurality		Peter F. Mack, Jr., Dem.	Joseph L. Moore, Rep.
Bond	R	156	2,982	3,138
Christian	D	2,993	9,683	6,690
Macoupin	D	3,992	12,666	8,674
Mason	D	474	3,595	3,121
Menard	R	427	2,189	2,616
Montgomery	D	1,118	8,395	7,277
Sangamon	D	173	30,109	29,936
Total	D	8,167	69,619	61,452

22ND DISTRICT

Counties	Plurality		Olive Remington Goldman Dem.	Rolla C. McMillen, Rep.
Champaign	R	5,577	12,214	17,791
Coles	R	517	7,817	8,334
DeWitt	R	852	3,209	4,061
Douglas	R	1,355	2,747	4,102
Macon	D	1,882	20,433	18,551
Moultrie	R	149	2,836	2,985
Piatt	R	1,286	2,302	3,588
Shelby	D	122	5,335	5,213
Total	R	7,732	56,893	64,625

VOTE FOR REPRESENTATIVES IN THE 81ST CONGRESS--NOV. 2, 1948--Concluded

23RD DISTRICT

Counties	Plurality		Wayne R. Cook, Dem.	Edward H. Jenison, Rep.
Clark	R	637	3,609	4,246
Crawford	R	538	4,226	4,764
Cumberland	R	117	2,194	2,311
Edgar	R	1,224	4,917	6,141
Effingham	D	274	4,616	4,342
Fayette	D	372	5,659	5,287
Jasper	D	233	2,948	2,715
Lawrence	D	136	4,342	4,206
Richland	R	1,047	2,482	3,529
Vermilion	R	1,511	16,070	17,581
Wabash	D	144	2,822	2,678
Total	R	3,915	53,885	57,800

24TH DISTRICT

Counties	Plurality		John David Upchurch, Dem.	Charles W. Vursell, Rep.	Write-ins
Clay	R	450	3,129	3,579	.....
Clinton	R	333	4,491	4,824	.....
Edwards	R	1,141	1,168	2,309	.....
Gallatin	D	758	2,355	1,597	.....
Hamilton	D	129	2,726	2,597	.....
Hardin	R	312	1,345	1,657	.....
Jefferson	D	2,002	8,765	6,763	.....
Johnson	R	1,162	1,479	2,641	.....
Marion	D	1,581	8,842	7,261	.....
Massac	R	1,204	1,793	2,997	.....
Pope	R	810	887	1,697	.....
Saline	D	821	7,764	6,943	1
Washington	R	1,591	2,699	4,290	.....
Wayne	R	506	4,113	4,619	.....
White	D	748	4,706	3,958	.....
Total	R	1,470	56,262	57,732	1

25TH DISTRICT

Counties	Plurality		Melvin Price, Dem.	Russell H. Classen, Rep.
Madison	D	23,032	43,665	20,633
St. Clair	D	34,167	58,262	24,095
Total	D	57,199	101,927	44,728

26TH DISTRICT

Counties	Plurality		Kent E. Keller, Dem.	C. W. "Runt" Bishop, Rep.	Write-ins
Alexander	D	380	4,584	4,204	.....
Franklin	D	283	10,469	10,186	1
Jackson	R	1,123	6,964	8,087	.....
Monroe	R	1,257	2,021	3,278	.....
Perry	R	363	4,873	5,236	.....
Pulaski	R	222	2,241	2,463	.....
Randolph	R	1,184	6,078	7,262	.....
Union	D	491	4,360	3,869	.....
Williamson	R	970	9,438	10,408	.....
Total	R	3,965	51,028	54,993	1

VOTE FOR STATE SENATOR—NOVEMBER 2, 1948

2ND DISTRICT--COOK COUNTY.		6TH DISTRICT--COOK COUNTY.	
Frank Ryan, Dem.	25,883	Charles J. Komaiko, Dem.	75,950
James J. Yacullo, Rep.	8,440	William G. Knox, Rep.	98,925
Mr. Ryan's plurality	17,443	Mr. Knox's plurality	22,975
4TH DISTRICT--COOK COUNTY.			
John C. Kluczynski, Dem.	60,508		
Robert W. Schulze, Rep.	16,620		
Mr. Kluczynski's plurality	43,888		

8TH DISTRICT

Counties	Plurality		Harold Bergan, Dem.	Ray Paddock, Rep.
Boone	R	2,966	1,831	4,797
Lake	R	14,970	21,912	36,882
McHenry	R	9,513	5,120	14,633
Total	R	27,449	28,863	56,312

10TH DISTRICT

Counties	Plurality		Thure A. "Tom" Nystrom, Dem.	Charles W. Baker, Rep.
Ogle	R	5,955	3,372	9,327
Winnebago	R	3,486	25,347	28,836
Total	R	9,441	28,719	38,163

12TH DISTRICT

Counties	Plurality		Edward Lamm, Dem.	Edward E. Laughlin, Rep.
Carroll	R	2,373	2,531	4,904
JoeDaviess	R	2,253	2,888	5,141
Stephenson	R	3,846	6,939	10,785
Total	R	8,472	12,358	20,830

14TH DISTRICT

Counties	Plurality		James T. Walsh, Dem.	Merritt J. Little, Rep.
Kane	R	15,432	21,513	36,945
Kendall	R	2,339	1,378	3,717
Total	R	17,771	22,891	40,662

VOTE FOR STATE SENATOR--Nov. 2, 1948--Continued

16TH DISTRICT

Counties	Plurality		Albert A. Mortensen, Dem.	Simon E. Lantz, Rep.
Livingston	R	4,735	5,653	10,388
Marshall	R	1,364	2,372	3,756
Putnam	R	482	881	1,363
Woodford	R	2,206	3,403	5,609
Total	R	8,807	12,309	21,116

18TH DISTRICT

Counties	Plurality		Stanley W. Crutcher, Dem.	Clyde C. Trager, Rep.
Peoria	R	1,776	30,458	32,234

20TH DISTRICT

Counties	Plurality		Rodney K. Benson, Dem.	Victor McBroom, Rep.
Total				
Grundy	R	1,205	3,791	4,996
Iroquois	R	4,677	4,395	9,072
Kankakee	R	4,614	10,687	15,301
Total	R	10,496	18,873	29,369

22ND DISTRICT

Counties	Plurality		Calvin A. Gordon, Dem.	William E. Wayland, Rep.
Edgar	R	987	5,021	6,008
Vermilion	R	2,088	15,873	17,961
Total	R	3,075	20,894	23,969

24TH DISTRICT

Counties	Plurality		Hugh M. Rigney, Dem.	Everett R. Peters, Rep.
Champaign	R	6,611	11,436	18,047
Moultrie	D	217	2,997	2,780
Piatt	R	1,122	2,330	3,452
Total	R	7,516	16,763	24,279

VOTE FOR STATE SENATOR--NOV. 2, 1948--Continued

26TH DISTRICT

Counties	Plurality		Arthur Armbruster, Dem.	Wilbur J. Cash, Rep.
Ford	R	2,741	1,992	4,733
McLean	R	5,091	12,612	17,703
Total	R	7,832	14,604	22,436

28TH DISTRICT

Counties	Plurality		Ernest L. Meredith, Dem.	Elbert S. Smith, Rep.
DeWitt	D	294	3,790	3,496
Logan	R	2,204	4,694	6,898
Macon	D	1,443	19,698	18,255
Total	R	467	28,182	28,649

30TH DISTRICT

Counties	Plurality		Martin B. Lohmann. Dem.	Paul P. Schermer. Rep.
Brown	D	509	1,839	1,330
Cass	D	1,103	3,972	2,869
Mason	D	500	3,628	3,128
Menard	R	622	2,071	2,693
Schuyler	D	90	2,500	2,410
Tazewell	D	2,889	14,490	11,601
Total	D	4,469	28,500	24,031

32ND DISTRICT

Counties	Plurality		Ellis E. Cox, Dem.	T. Mac Downing, Rep.
Hancock	R	1,457	5,414	6,871
McDonough	R	4,221	3,929	8,150
Warren	R	3,309	3,223	6,532
Total	R	8,987	12,566	21,553

34TH DISTRICT

Counties	Plurality		Henry W. Gehl. Dem.	Robert W. Lyons, Rep.
Clark	R	604	3,642	4,246
Coles	D	392	8,414	8,022
Douglas	R	1,292	2,752	4,044
Total	R	1,504	14,808	16,312

VOTE FOR STATE SENATOR--NOV. 2, 1948--Continued

36TH DISTRICT

Counties	Plurality		Russell A. Waters, Dem.	Frank J. Dick. Rep.
Adams	D	640	14,456	13,816
Calhoun	R	264	1,212	1,476
Pike	D	1,105	5,421	4,316
Scott	R	123	1,624	1,747
Total	D	1,358	22,713	21,355

38TH DISTRICT

Counties	Plurality		Timothy C. Donnelly, Dem.	Rice W. Miller, Rep.
Greene	D	727	3,948	3,221
Jersey	D	275	3,081	2,806
Macoupin	D	2,187	11,782	9,595
Montgomery	R	1,687	7,096	8,783
Total	D	1,502	25,907	24,405

40TH DISTRICT

Counties	Plurality		John W. Fribley, Dem.	Henry D. Sparks, Rep.
Christian	D	4,284	10,433	6,149
Cumberland	D	156	2,416	2,260
Fayette	D	665	5,855	5,190
Shelby	D	486	5,628	5,142
Total	D	5,591	24,332	18,741

42ND DISTRICT

Counties	Plurality		John J. Parish, Dem.	Ora A. Oldfield, Rep.
Clay	R	352	3,182	3,534
Clinton	D	250	4,748	4,498
Effingham	D	459	4,726	4,267
Marion	D	2,255	9,167	6,912
Total	D	2,612	21,823	19,211

44TH DISTRICT

Counties	Plurality		W. H. Owen, Dem.	R. G. Crisenberry, Rep.	Write-Ins.
Jackson	R	970	6,932	7,902	.....
Monroe	R	1,194	2,016	3,210	.....
Perry	D	603	5,293	4,690	.....
Randolph	R	791	6,120	6,911	1
Washington	R	1,552	2,720	4,272	.....
Total	R	3,904	23,081	26,985	1

VOTE FOR STATE SENATOR--NOV. 2, 1948--Concluded

46TH DISTRICT

Counties	Plurality		Clifford C. Cammon, Dem.	Paul W. Broyles, Rep.
Jasper	D	206	2,927	2,721
Jefferson	D	4	7,761	7,757
Richland	R	423	2,865	3,288
Wayne	R	564	4,039	4,623
Total	R	797	17,592	18,389

48TH DISTRICT

Counties	Plurality		Kent Lewis, Dem.	George C. Armstrong, Rep.
Crawford	D	1,380	5,275	3,895
Edwards	R	1,119	1,179	2,298
Gallatin	D	671	2,290	1,619
Hardin	R	293	1,354	1,647
Lawrence	D	211	4,437	4,226
Wabash	D	319	2,951	2,632
White	D	865	4,727	3,862
Total	D	2,034	22,213	20,179

50TH DISTRICT

Counties	Plurality		Robert J. Young, Jr., Dem.	Homer Butler, Rep.
Alexander	D	45	4,256	4,211
Franklin	D	1,386	10,807	9,421
Pulaski	R	335	2,098	2,433
Union	D	745	4,379	3,634
Williamson	R	1,127	9,233	10,360
Total	D	714	30,773	30,059

VOTE FOR REPRESENTATIVES IN THE 66TH GENERAL ASSEMBLY—NOVEMBER 2, 1948

1st District--Cook County
Corneal A. Davis, Dem.....19,414
Joseph Clark, Dem.....18,278½
Ernest A. Greene, Rep..... 7,571½
James Rinella, Rep..... 9,915½
Spencer S. Green, Rep..... 3,967
Oscar C. Brown, Jr, Prog..... 1,036½

2nd District--Cook County
James J. Ryan, Dem.....39,295
Vito Marzullo, Dem.....37,662½
James J. Adduci, Rep.....27,567½

3rd District--Cook County
George (Garry) Noonan, Dem.....57,271
Fred J. Smith, Dem.....55,160½
Charles J. Jenkins, Rep.....47,541
Miles A. Stephans, Prog..... 3,783½

4th District--Cook County
John F. Boyle, Dem.....81,971
Theodore A. Swinarski, Dem.....84,115
Michael A. Ruddy, Rep.....47,869½

5th District--Cook County
Louis G. Berman, Dem.....118,809
Charles M. Skyles, Dem.....114,239
Noble W. Lee, Rep..... 69,716
C. Francis Stradford, Rep..... 66,716

6th District--Cook County
Charles H. Weber, Dem.....216,361½
Stanley C. Armstrong, Rep.....158,415
W. Russell Arrington, Rep.....140,514½
Russell J. Burrows, Prog..... 9,080½

7th District--Cook County
Emmett McGrath, Dem.....278,286
Bernice T. Van der Vries, Rep.....236,331½
Vernon W. Reich, Rep.....214,646½
Evalyn Paine, Prog..... 9,459½

8TH DISTRICT

Counties	Thomas A. Bolger, Dem.	Nick Keller, Rep.	Harvey Pearson. Rep.	Write-Ins.
Boone.....	5,008½	7,253½	6,913½	.....
Lake.....	63,931½	57,528	53,772	.....
McHenry.....	16,602	20,927½	19,870	9
Total.....	85,542	85,709	80,555½	9

9TH DISTRICT--COOK COUNTY

William J. Gormley, Dem.....54,417
Peter P. Jezierny, Dem.....56,342½
William S. Finucane, Rep..... 37,745

10TH DISTRICT

Counties	Edward C. (Ted) Hunter, Dem.	James D. Fenelon, Dem.	Delbert J. Hilvers, Dem.	Mabel E. Green, Rep.	David Hunter, Jr. Rep.	Write-Ins.
Ogle.....	5,027	3,096	3,275½	13,467	13,003½	796½
Winnebago..	34,389½	21,160	25,834½	44,398½	40,360½	64½
Total...	39,416½	24,256	29,110	57,865½	53,364	861

11TH DISTRICT--COOK COUNTY

Michael E. Hannigan, Dem.....155,069½
A. L. Cronin, Dem.....164,697
David I. Swanson, Rep.....125,305½
James P. Powers, Rep.....106,001
LeRoy C. Lundgren, Prog..... 5,064½

VOTE FOR REPRESENTATIVES IN THE 66TH GENERAL ASSEMBLY--NOV. 2, 1948--Continued

12TH DISTRICT

Counties	John K. Morris, Dem.	Franklin U. Stransky, Rep.	Marvin F. Burt, Rep.
Carroll	8,797½	8,362	6,188
JoDaviess	8,289½	7,676½	7,227½
Stephenson	16,216½	13,787½	15,517
Total	33,303½	29,826	28,932½

13TH DISTRICT--COOK COUNTY

John G. Ryan, Dem. 167,205½	Edward Schneider, Rep. 141,459½
Adam S. Mioduski, Dem. 163,419	Ragnar G. Nelson, Rep. 134,103½

14TH DISTRICT

Counties	Leon M. Schuler, Dem.	Maud N. Peffers, Rep.	J. Lisle Laufer, Rep.	Write-Ins
Kane	62,849	58,088½	53,254½	15
Kendall	3,670½	5,673	5,429	1
Total	66,519½	63,761½	58,683½	16

15TH DISTRICT--COOK COUNTY

Joseph G. Kohout, Dem. 24,825	Joseph Zientek, Rep. 16,158½
Frank Krasniewski, Dem. 22,858½	

16TH DISTRICT

Counties	James P. Lannon, Dem.	Calistus A Bruer, Rep.	Rollie C. Carpenter, Rep.
Livingston	15,450	15,049½	14,583
Marshall	6,799½	5,391½	5,463½
Putnam	2,660½	2,048	1,991
Woodford	9,534	8,066	8,075
Total	34,444	30,555	30,112½

17TH DISTRICT--COOK COUNTY

Andrew A. Euzzino, Dem. 15,246	Peter C. Granata, Rep. 11,707
John D'Arco, Dem. 15,161	Albert Janney, Prog. 1,010

18TH DISTRICT--PEORIA COUNTY

James D. Carrigan, Dem. 81,124½	August C. (Gus) Grebe, Rep. 46,960½
Robert L. Burhans, Rep. 51,114	

VOTE FOR REPRESENTATIVES IN THE 66TH GENERAL ASSEMBLY--NOV. 2, 1948--Continued

19TH DISTRICT--COOK COUNTY

John O. Hruby, Dem.....189,737	Frank A. Marek, Rep.....175,979½
John J. Gorman, Dem.....189,348	George R. Cermak, Prog..... 23,046½

20TH DISTRICT

Counties	Samuel H. Shapiro. Dem.	Siets D. Kamp, Rep.	Harry L. Topping, Rep.	Write-ins
Grundy.....	8,280	8,222	9,290	.....
Iroquois.....	10,780	13,492	13,113½	1½
Kankakee.....	29,883	20,952	22,840	1
Total.....	48,943	42,666	45,243½	2½

21ST DISTRICT--COOK COUNTY

Edward J. McCabe, Dem.....71,832	Robert Petrone, Rep..... 68,567
Daniel J. Ronan, Dem.....66,437	

22ND DISTRICT

Counties	W. O. Edwards, Dem.	Lawrence G. Beebe, Dem.	M. R. (Bob) Walker, Rep.	John P. Meyer. Rep.
Edgar.....	6,901½	10,103½	8,599½	7,786
Vermilion.....	26,547½	20,576½	24,954	26,659½
Total.....	33,449	30,680	33,553½	34,445½

23RD DISTRICT--COOK COUNTY

Arthur M. Kaindl, Dem.....101,390	Thomas A. Patton, Rep.....76,922
Stanley A. Halick, Dem..... 99,437	Frank Mjerkiewicz, Prog..... 7,083½
William G. Thon, Rep..... 78,837	

24TH DISTRICT

Counties	Tom M. Garman. Dem.	Charles "Jim" Simpson, Dem.	Albert Walker, Dem.	Ora D. Dillavou, Rep.	Charles W. Clabaugh. Rep.	Write-ins.
Champaign..	16,037	20,393½	8,242½	24,279	22,246	.....
Moultrie...	1,736½	1,674½	7,294	3,699½	3,643	1
Piatt.....	2,214½	2,422	2,936	4,976	4,864½	.....
Total...	19,988	24,490	18,472½	32,954½	30,753½	1

25TH DISTRICT--COOK COUNTY

Stanley R. Kosinski, Dem.....246,630	Charles O. Miller, Rep 191,496
Jacob A. Mueller, Dem.....223,886	Joseph Moran, Prog..... 15,777
Harold R. Blomstrand, Rep.....189,276½	

VOTE FOR REPRESENTATIVES IN THE 66TH GENERAL ASSEMBLY--NOV. 2, 1948--Continued

26TH DISTRICT

Counties	Edward T. Kane, Dem.	Homer Caton, Rep.	Ben S. Rhodes, Rep.	Write-ins
Ford	5,857	7,184	7,115½	4½
McLean	35,421½	27,302½	26,047	.....
Total	41,278½	34,486½	33,162½	4½

27TH DISTRICT--COOK COUNTY

John P. Touhy, Dem.	21,728	George Pilarski, Rep.	5,776
Anthony C. Prusinski, Dem.	16,919½	Joseph E. Kosinski, Rep.	5,613
John C. Kuklinski, Dem.	16,279½		

28TH DISTRICT

Counties	Felix E. Wilson, Dem.	Paul H. Ferguson, Dem.	John Clark, Rep.	Barrett F. Rogers, Rep.
DeWitt	7,863	3,544	5,097	5,365½
Logan	6,430½	5,225½	8,651½	15,039
Macon	27,628	38,608½	26,906½	21,805
Total	41,921½	47,378	40,655	42,209½

29TH DISTRICT--COOK COUNTY

Edward P. O'Grady, Dem.	24,676	Robert M. Woodward, Rep.	19,396½
Joseph L. De La Cour, Dem.	25,350	Dorothea S. Allen, Prog.	2,400½
Paul J. Randolph, Rep.	20,340		

30TH DISTRICT

Counties	C. R. (Butch) Ratcliffe, Dem.	Major T. Flowerree, Dem.	Robert H. Allison, Rep.	William G. Burnsmier, Rep.	Write-ins
Brown	2,985	2,614	1,934½	1,972	.....
Cass	10,910½	3,268½	3,765	3,352½	.....
Mason	3,045	8,602	4,005	5,772½	1½
Menard	2,828½	3,555	3,781½	3,696½	1
Schuyler	4,202	3,570½	3,686½	3,331½	.....
Tazewell	18,888	19,149	22,547	16,244	.....
Total	42,859	40,759	39,719½	34,369	2½

31ST DISTRICT--COOK COUNTY

Pierce L. Shannon, Dem.	111,372	George A. Williston, Rep.	93,280½
Irving J. Meites, Dem.	109,182½	Robert Linn, Prog.	11,125
Alan Best, Rep.	102,497		

VOTE FOR REPRESENTATIVES IN THE 66TH GENERAL ASSEMBLY--NOV. 2, 1948--Continued

32ND DISTRICT

Counties	John B. Monroe, Dem.	Sam. Schaumleffel, Rep.	Rollo R. Robbins, Rep.	Write-ins
Hancock	15,529½	10,709½	10,590½	1
McDonough	10,025	11,279	11,082½	.....
Warren	8,909	11,302½	8,723½	.....
Total	34,463½	33,291	30,396½	1

33RD DISTRICT

Counties	Virgil Bozeman, Dem.	Richard Stengel, Dem.	Clinton Searle, Rep.	Hazel A. McCaskrin, Rep.
Henderson	2,087	2,009½	3,451	3,221½
Mercer	4,140½	4,511½	7,692½	7,792
Rock Island	36,310	39,803	30,639	29,987½
Total	42,537½	46,324	41,782½	41,001

34TH DISTRICT

Counties	Frank C. Welsh, Dem.	G. O. Frazier, Dem.	John W. Lewis, Jr. Rep.	W. Henry Waltrip, Rep.
Clark	6,040½	5,541	8,736½	3,929
Coles	11,623	11,782	12,603½	11,660
Douglas	3,977½	4,146½	4,004½	8,821½
Total	21,641	21,469½	25,344½	24,410½

35TH DISTRICT

Counties	Hubert D. Considine, Dem.	George S. Brydia, Rep.	Charles K. Willett, Rep.
DeKalb	13,985	16,924	15,975
Lee	12,982	12,497½	14,072
Whiteside	15,726	19,480½	18,439½
Total	42,693	48,902	48,486½

36TH DISTRICT

Counties	William F. Gibbs, Dem.	W. Roy Donohoo, Dem.	H. B. Ihnen, Rep.	William J. Thornton, Rep.
Adams	30,124	20,139½	18,647½	15,128
Calhoun	1,951½	1,982	1,894	2,179
Pike	7,152	10,280	4,854½	8,689
Scott	2,649	2,848	2,404½	2,511
Total	41,876½	35,249½	27,800½	28,507

VOTE FOR REPRESENTATIVES IN THE 66TH GENERAL ASSEMBLY--NOV. 2, 1948--Continued

37TH DISTRICT

Counties.	Henry J. Knauf, Dem.	Orville G. Chapman, Rep.	Frank P. Johnson, Rep.	Write-ins
Bureau	20,755½	16,076	15,374	7
Henry	21,428½	16,597½	17,945	.....
Stark	3,104½	4,045	3,493	3
Total	45,288½	36,718½	36,812	10

38TH DISTRICT

Counties	Charles Ed Schaefer, Dem.	Delbert O. Shade, Dem.	William (Bill) Robison, Rep.	Ed Fellis, Rep.
Greene	5,367	7,494	4,726	4,503
Jersey	4,490	4,365	4,527	4,000½
Macoupin	17,677½	15,456	19,394½	11,817½
Montgomery	17,042½	8,450½	9,192	13,314
Total	44,577	35,765½	37,839½	33,635

39TH DISTRICT--LA SALLE COUNTY

Joseph P. Stremlau, Dem.....57,328	J. Ward Smith, Rep.....32,007
Fred J. Hart, Rep.....39,209½	

40TH DISTRICT

Counties	Clyde A. Roberts, Dem.	Sam S. Lorton, Dem.	Will P. Welker, Rep.	Clifford C. Hunter, Rep.
Christian	14,123	12,195½	8,546	14,650½
Cumberland	3,797½	3,356	3,489½	3,465
Fayette	12,690	5,525	11,144½	4,910
Shelby	8,036	9,815½	7,116½	7,523½
Total	38,646½	30,892	30,296½	30,549

41ST DISTRICT

Counties	J. Harold Downey, Dem.	Lottie Holman O'Neill, Rep.	Warren L. Wood, Rep.	Write-ins
DuPage	47,726	65,060	57,710	.....
Will	70,892½	40,045½	41,905½	14
Total	118,618½	105,105½	99,615½	14

42ND DISTRICT

Counties	Paul Taylor. Dem.	Edwin R. Haag. Dem.	R. J. Branson, Rep.	Joseph B. Siemer, Rep.
Clay	4,734	3,906	5,162½	4,607
Clinton	4,465½	13,419	6,142½	5,156
Effingham	11,146½	3,416	4,726	9,026
Marion	12,469	11,435½	13,616½	8,743
Total	32,815	32,166½	29,647½	27,532

VOTE FOR REPRESENTATIVES IN THE 66TH GENERAL ASSEMBLY--NOV. 2, 1948--Continued

43RD DISTRICT

Counties	A. W. Ray, Dem.	Kenneth J. Peel, Rep.	Reed F. Cutler, Rep.
Fulton	24,248½	12,357	13,427½
Knox	26,692	24,349	20,459½
Total	50,940½	36,706	33,887

44TH DISTRICT

Counties	A. A. (Boots) Brands, Dem.	Dr. Thos. J. Thornton, Rep.	W. J. McDonald, Rep.
Jackson	17,796	10,819	12,984½
Monroe	5,693½	4,851½	4,361
Perry	12,020½	6,874½	6,980
Randolph	19,184	11,569	9,036
Washington	8,016	6,621	6,345½
Total	62,710	40,735	39,707

45TH DISTRICT

Counties	T. J. Sullivan, Dem.	G. William Horsley, Rep.	Hugh Green, Rep.	Write-ins
Morgan	15,888	9,889	14,602	5½
Sangamon	76,046½	60,263½	44,392½	3
Total	91,934½	70,152½	58,994½	8½

46TH DISTRICT

Counties	Clyde Lee, Dem.	Warren D. Crippin, Dem.	Claude D. Travers, Rep.	Leonard F. Samford, Rep.	Write-ins
Jasper	4,429½	3,961½	4,152	3,834	1½
Jefferson	17,466½	10,309½	8,906	9,379½	.....
Richland	3,097½	3,068	8,646	3,831	.....
Wayne	4,473	8,860	5,236	8,469	.....
Total	29,466½	26,199	26,940	25,513½	1½

47TH DISTRICT

Counties	Lloyd "Curly" Harris, Dem.	Leland J. Kennedy, Dem.	Orville E. Hodge, Rep.	Wm. C. (Bill) Straube, Rep.
Bond	4,509	4,259	5,323	4,316
Madison	58,238	60,233	39,956½	35,668
Total	62,747	64,492	45,279½	39,984

VOTE FOR REPRESENTATIVES IN THE 66TH GENERAL ASSEMBLY--NOV. 2, 1948--Concluded

48TH DISTRICT

Counties	James P. Alexander, Jr. Dem.	James W. Karber, Dem.	Herschel S. Green, Rep.	S. R. Stanley, Rep.
Crawford	6,240½	5,049½	10,154½	5,534
Edwards	1,760	1,757½	3,426½	3,776
Gallatin	2,179½	5,553	1,824½	2,815½
Hardin	1,626½	2,538	2,687½	2,272
Lawrence	11,236½	3,917½	5,840½	5,222
Wabash	4,416	4,203	3,994½	4,230
White	5,571½	8,771½	4,408	7,903
Total	33,030½	31,790	32,336	31,752½

49TH DISTRICT--ST CLAIR COUNTY

Frank Holten, Dem	69,641	Otis L. Miller, Rep	49,381
James W. (Jim) Gray, Dem	71,786	James W. McRoberts, Rep	52,225½

50TH DISTRICT

Counties	Clyde L. Choate, Dem.	Ora Collard, Dem.	Harry W. McClintock, Rep.	John E. Miller, Rep.
Alexander	6,839½	5,257½	4,633	8,766
Franklin	17,818½	15,328	16,733½	11,328½
Pulaski	3,433½	2,653	3,088	3,771½
Union	8,541½	5,188	4,717	5,121½
Williamson	13,385½	15,184	13,735½	12,947½
Total	50,018½	43,610½	42,907	41,935

51ST DISTRICT

Counties	Paul Powell. Dem.	W. B. Westbrook. Rep.	W. O. Verhines. Rep.
Hamilton	8,164½	4,004½	3,994½
Johnson	4,320	3,464	3,872
Massac	5,725½	4,399½	4,862
Pope	2,304½	2,453	2,492½
Saline	21,643½	10,849½	10,083½
Total	42,158	25,170½	25,304½

VOTE FOR TRUSTEES OF THE EAST SIDE LEVEE AND SANITARY DISTRICT—NOVEMBER 2, 1948

Counties	Democratic					Republican				
	Dan Foley,	John E. Molla,	Wm. (Bill) Walker,	Kenneth T. Ogle,	Jos. M. Williams,	C. L. French,	Harry F. Putnam, Sr.	Paul A. Hanna,	Walter C. Boekenkroeger,	Adam (Happy) Darling,
Madison	12,248	12,132	12,239	12,366	12,073	5,141	5,138	5,095	5,027	5,373
St. Clair	31,177	31,005	30,753	30,042	30,745	13,939	13,624	14,269	14,232	12,669
Total	43,425	43,137	42,992	42,408	42,818	19,080	18,762	19,364	19,259	18,042

JUDICIAL ELECTIONS
1947-1948

VOTE FOR JUDGE OF THE CIRCUIT COURT — NOVEMBER 2, 1948

Tenth Judicial Circuit

(To fill vacancy caused by the resignation of the Honorable Joseph E. Daily)

Counties	Baird V. Helfrich, Dem.	Howard White, Rep.
Marshall	2,416	3,568
Peoria	30,182	32,577
Putnam	913	1,325
Stark	1,118	2,438
Tazewell	13,433	12,274
Total	48,062	52,182

VOTE FOR JUDGE OF THE CIRCUIT COURT — NOVEMBER 2, 1948

Thirteenth Judicial Circuit

(To fill vacancy caused by the death of the Honorable Frank H. Hayes)

Counties	Robert E. Larkin, Dem.	S. J. Holderman, Rep.
Bureau	7,195	9,818
Grundy	3,721	5,496
LaSalle	26,425	16,804
Total	37,341	32,118

VOTE FOR JUDGE OF THE SUPREME COURT

Fourth Supreme Court District

June 7, 1948

Counties	Loren E. Murphy, Dem.	Albert M. Crampton, Rep.
Adams	3,301	3,421
Brown	597	677
Cass	823	938
Fulton	1,902	2,268
Hancock	1,629	2,254
Henderson	472	660
Mason	636	959
McDonough	1,210	1,869
Menard	719	1,032
Mercer	949	1,235
Morgan	2,137	2,739
Schuyler	819	789
Rock Island	5,753	8,310
Warren	3,109	1,258
Total	24,056	28,409

VOTE FOR JUDGE OF THE SUPREME COURT

Fifth Supreme Court District

June 7, 1948

(To fill vacancy caused by the death of the Honorable Clyde E. Stone)

Counties	Joseph E. Daily, Rep.	Write-ins
Bureau	53	3
Grundy	58	.....
Henry	542	12
Knox	3,350	8
LaSalle	440	.....
Marshall	67	2
Peoria	1,907	5
Putnam	39	.....
Stark	53	.....
Woodford	64	.....
Total	6,573	30

VOTE FOR JUDGES OF THE SUPERIOR COURT OF COOK COUNTY

November 4, 1947

DEMOCRATIC		PROGRESSIVE	
Alan E. Ashcraft, Jr.	419,357	Hart E. Baker	160,441
Charles E. Byrne	458,941	Lee M. Burkey, Jr.	148,263
Wilbert F. Crowley	334,831	Homer F. Carey	312,847
Rudolph F. Desort	420,917	George R. Cermak	157,671
Samuel B. Epstein	432,030	Earl B. Dickerson	219,165
George M. Fisher	465,288	Charles P. Di Vincenzo	140,647
Joseph A. Graber	450,519	Frank Friedman	148,303
John F. Haas	465,655	James A. Geroulis	138,593
Julius J. Hoffman	440,074	Robert J. Gorman	169,441
John C. Lewe	445,309	D. Preston Griffin	152,071
William J. Lindsay	411,799	Edmund Hatfield	146,993
John J. Lupe	461,273	Pearl M. Hart	183,002
James J. McDermott	457,684	Joseph K. Hellmuth	152,989
Michael L. McKinley	449,595	Sidney A. Jones, Jr.	163,349
John M. O'Connor	449,451	Wallace I. Kargman	141,313
Frank M. Padden	456,624	Leonard Karlin	144,061
Edwin A. Robson	443,790	John P. Krall	147,305
Peter H. Schwaba	452,067	Ben Meyers	146,332
Ulysses S. Schwartz	444,436	Samuel Rosenberg	141,531
John M. Tuohy	437,310	Donald H. Sweet	148,566
Harold G. Ward	452,413	Richard E. Westbrooks	162,184
		Harry H. Porter	23

VOTE FOR JUDGE OF THE SUPREME COURT

Second Supreme Court District
August 4, 1947

(To fill vacancy caused by the death of the Honorable June C. Smith)

Counties	Carl H. Preihs. Dem.	Jesse L. Simpson, Rep.
Bond	588	1,036
Calhoun	155	380
Christian	2,647	2,941
Clark	523	1,252
Clay	1,287	532
Crawford	614	1,498
Cumberland	606	948
Effingham	1,191	2,110
Fayette	1,946	2,768
Greene	643	1,021
Jasper	647	1,215
Jersey	597	1,042
Lawrence	925	1,352
Macoupin	3,268	3,227
Madison	5,741	7,919
Marion	2,445	2,687
Montgomery	1,659	3,119
Pike	859	1,576
Richland	269	863
Scott	527	602
Shelby	1,496	2,074
Total	28,633	40,162

VOTE FOR JUDGE OF THE CIRCUIT COURT

Seventh Judicial Circuit
August 4, 1947

(To fill vacancy caused by the death of the Honorable Lawrence E. Stone)

Counties	Joseph A. Londrigan, Dem.	DeWitt S. Crow, Rep.
Greene	759	907
Jersey	622	992
Macoupin	3,342	3,122
Morgan	1,874	1,799
Sangamon	9,340	11,488
Scott	531	586
Total	16,468	18,894

Illinois Primary Election—April 13, 1948

SUMMARY OF GENERAL VOTE

Office, Party and Candidates		Down State.	Cook County.	Total
PRESIDENT OF THE UNITED STATES.				
Democratic	Dwight D. Eisenhower	743	966	1,709
	Scott W. Lucas	427	.....	427
	Harry S. Truman	11,445	4,854	16,299
	Write-ins	757	756	1,513
Republican	Riley Alvin Bender	187,511	136,518	324,029
	Thomas E. Dewey	642	311	953
	Douglas A. MacArthur	1,662	5,010	6,672
	Harold E. Stassen	638	934	1,572
	Robert A. Taft	198	507	705
	Write-ins	140	335	475
UNITED STATES SENATOR.				
Democratic	Paul H. Douglas	154,100	443,617	597,717
Republican	William J. Baker	73,036	49,967	123,003
	C. Wayland Brooks	380,143	273,153	653,296
	Write-ins	1	.....	1
GOVERNOR.				
Democratic	Adlai E. Stevenson	151,618	426,772	578,390
Republican	Dwight H. Green	431,089	313,259	744,348
	Write-ins	12	.....	12
LIEUTENANT GOVERNOR.				
Democratic	Sherwood Dixon	141,924	408,106	550,030
Republican	Richard Yates Rowe	386,617	297,835	684,452
	Write-ins	4	.....	4
SECRETARY OF STATE.				
Democratic	Edward J. Barrett	161,944	429,877	591,821
Republican	William G. Stratton	408,799	304,631	713,430
	Write-ins	2	.....	2
AUDITOR OF PUBLIC ACCOUNTS.				
Democratic	Benjamin O. Cooper	140,338	402,981	543,319
Republican	Sinon A. Murray	358,719	289,741	648,460
	Write-ins	2	.....	2
STATE TREASURER.				
Democratic	Ora Smith	140,020	401,788	541,808
Republican	Elmer H. Droste	355,628	288,789	644,417
ATTORNEY GENERAL.				
Democratic	Joseph P. Burke	67,258	196,328	263,586
	Ivan A. Elliott	82,223	201,608	283,831
Republican	George F. Barrett	391,998	302,188	694,186
	Write-ins	1	.....	1
TOTAL VOTE CAST.				
Democratic		218,310	527,335	745,645
Republican		532,514	371,496	904,010

TOTAL PRIMARY VOTE BY COUNTIES—ALL PARTIES—APRIL 13, 1948

Counties.	Democratic.	Republican.
Adams	2,485	3,142
Alexander	1,213	3,095
Bond	798	2,097
Boone	206	2,745
Brown	476	478
Bureau	1,968	5,732
Calhoun	501	1,254
Carroll	694	2,684
Cass	1,227	876
Champaign	2,176	9,549
Christian	2,996	4,166
Clark	1,597	2,247
Clay	588	2,295
Clinton	928	1,642
Coles	1,518	3,758
Cook (See below).		
Crawford	2,226	2,260
Cumberland	876	998
DeKalb	491	8,100
DeWitt	681	2,202
Douglas	682	2,117
DuPage	2,444	17,708
Edgar	1,080	2,352
Edwards	356	1,694
Effingham	2,170	1,822
Fayette	2,055	2,403
Ford	291	2,185
Franklin	7,007	4,503
Fulton	1,460	3,861
Gallatin	891	1,205
Greene	966	827
Grundy	393	5,322
Hamilton	1,300	1,740
Hancock	3,088	2,812
Hardin	658	1,386
Henderson	328	764
Henry	1,802	5,068
Iroquois	548	4,952
Jackson	1,854	5,748
Jasper	894	865
Jefferson	1,007	1,665
Jersey	805	2,431
JoDaviess	656	2,432
Johnson	742	2,291
Kane	2,502	28,195
Kankakee	645	7,093
Kendall	154	2,243
Knox	1,003	9,021
Lake	2,531	26,001
LaSalle	3,211	17,471
Lawrence	1,885	2,376
Lee	1,426	4,761
Livingston	1,809	5,530
Logan	810	4,970
Macon	3,569	14,019
Macoupin	4,728	4,715
Madison	14,754	14,477
Marion	1,846	2,071
Marshall	919	2,046
Mason	683	1,219
Massac	741	2,598
McDonough	2,158	4,186
McHenry	637	6,146
McLean	3,216	8,291
Menard	564	1,594

TOTAL PRIMARY VOTE BY COUNTIES—ALL PARTIES—APRIL 13, 1948—Concluded

Counties.	Democratic.	Republican.
Mercer	491	4,488
Monroe	227	1,025
Montgomery	1,712	5,289
Morgan	2,691	5,185
Moultrie	944	1,585
Ogle	570	5,651
Peoria	5,396	24,394
Perry	1,681	4,651
Piatt	494	1,919
Pike	4,023	1,479
Pope	391	1,339
Pulaski	343	3,494
Putnam	228	843
Randolph	2,339	4,654
Richland	498	878
Rock Island	7,402	8,940
Saline	2,583	5,678
Sangamon	11,111	30,761
Schuyler	513	1,268
Scott	574	667
Shelby	1,736	2,393
Stark	201	1,710
St. Clair	34,545	25,980
Stephenson	1,938	4,241
Tazewell	4,356	6,070
Union	2,213	1,700
Vermilion	3,584	9,398
Wabash	1,270	1,567
Warren	956	3,241
Washington	681	2,874
Wayne	714	1,169
White	2,347	2,303
Whiteside	1,253	6,584
Will	4,783	15,041
Williamson	2,047	7,637
Winnebago	3,546	15,711
Woodford	1,016	4,211
Down State	218,310	532,514
Cook County	527,335	371,496
Total	745,645	904,010

VOTE FOR PRESIDENT OF THE UNITED STATES—ALL PARTIES—APRIL 13, 1948

Counties.	Democratic.				Republican.					
	Harry S. Truman.	Dwight D. Eisenhower.	Scott W. Lucas.	Write-ins.	Riley Alvin Bender.	Thomas E. Dewey.	Robert A. Taft.	Harold E. Stassen.	Douglas A. MacArthur.	Write-ins.
Adams					1,475					
Alexander	162	8			755					
Bond	58	5	2	7	780	3				
Boone	30			6	987					
Brown	34		2		212		1			
Bureau	124	13		9	2,283		3	5	27	
Calhoun	54		2	1	419	2				
Carroll	89			1	1,130				4	
Cass					416					
Champaign	324	47	7	40	3,484	5	1	6	4	4
Christian	171	15		15	1,446	61	10	44	25	4
Clark	156	22			117	78			39	
Clay	63	5		1	672					
Clinton					681					
Coles					1,349					
Cook (See below.)										
Crawford	149	24			905					
Cumberland	85	11	3	7	503	1			2	1
DeKalb	2	1		1	3,135	9	12	13	23	2
DeWitt	88	8	4	3	913		1	1	8	1
Douglas	109	10	3	2	753					
DuPage	207	33	1	80	7,811	14	26	61	201	28
Edgar	120	14		17	1,154	6		10	19	
Edwards	37	9			457	5				
Effingham	174		4	12	763					11
Fayette	163	7		6	803		1	1	2	
Ford	34	2		8	726	2	1	4	10	
Franklin					1,647					
Fulton	221			6	1,830		3			
Gallatin	93	1	1		437					
Greene	134	12			326					
Grundy	23				1,639					
Hamilton	87	8	2	6	642	2		1	2	
Hancock	294				1,433					
Hardin	40				465					
Henderson	44	6	2	1	382	3			1	1
Henry	185	21		6	2,246		4		13	
Iroquois	76	5		3	1,575			1	31	1
Jackson	21				2,344					
Jasper	106	5	3	11	396	2			4	
Jefferson	201				755					
Jersey	62				797					
JoDaviess	35	2		2	1,038	4	1	6	2	
Johnson					767					
Kane	309	19			7,533				290	
Kankakee		10		1	2,197	9			14	
Kendall	26	2		5	812	2		4	10	3
Knox	86	2		6	3,182	13		15	33	6
Lake	360	30		102	7,701	6	9	27	88	
LaSalle	170			17	5,950		6			
Lawrence	144	9			938		2			
Lee	160				1,991					
Livingston					2,226					
Logan	57	7		3	1,776			3	8	
Macon	448	31		15	4,209	148		128	62	28

VOTE FOR PRESIDENT OF THE UNITED STATES—ALL PARTIES—APRIL 13, 1948—Concluded

Counties.	Democratic.				Republican.					
	Harry S. Truman.	Dwight D. Eisenhower.	Scott W. Lucas.	Write-ins.	Riley Alvin Bender.	Thomas E. Dewey.	Robert A. Taft.	Harold E. Stassen.	Douglas A. MacArthur.	Write-ins.
Macoupin	279	25	1	46	2,138	6	1	15		
Madison	80	12	2	10	5,376	5		6		3
Marion	164	9	5	13	797	27	10	32	23	11
Marshall	41	7		4	799	44	14	31	30	
Mason	37	1	4	8	553					
Massac					597					
McDonough	205	11	18		1,992	1			3	
McHenry	102	4		20	2,171	2	5	16	77	4
McLean	483				3,695	3		8	13	3
Menard	52	5	20	1	575	2				
Mercer	51				1,842					
Monroe	26		2		538					
Montgomery	207	19	2	16	2,304	1	3	4	1	2
Morgan	265	21	9	25	2,399	1			3	
Moultrie					520					
Ogle	105	6		15	2,142	4	1	5	6	2
Peoria					7,760					
Perry					1,969					
Piatt	66				762					
Pike	466		88		686	11	4	4	4	4
Pope					499					
Pulaski	38	2			1,080					
Putnam	16	7		5	298		2	2		
Randolph	239			31	2,073	1				1
Richland	43				343					
Rock Island					3,090					
Saline	113	7	4		1,804			5		
Sangamon	31	9	1	9	10,584	2	2	12	3	1
Schuyler	72		6		516				3	6
Scott	72	2	13	5	331					
Shelby	196	29		1	888				4	
Stark	22		1	1	751		1			
St. Clair	362	55	2	62	4,445	2	1	7		3
Stephenson					2,173					
Tazewell	285	14		21	2,176					
Union	203		189		567	46	23	32	21	
Vermilion	345	46	4	26	3,231	37	25	49	515	8
Wabash	72	13	20	20	484	1	2	2		2
Warren	3				1,283	1	5	1	2	
Washington	71				1,118					
Wayne	107				56					
White	69	8			819	43		12		
Whiteside	124				2,660					
Will	203				5,884					
Williamson	142	17		5	1,833					
Winnebago	98	10		13	5,690	27	18	65	32	
Woodford	75				1,857					
Down State	11,445	743	427	757	187,511	642	198	638	1,662	140
Cook County	4,854	966		756	136,518	311	507	934	5,010	335
Total	16,299	1,709	427	1,513	324,029	953	705	1,572	6,672	475

PRIMARY VOTE FOR UNITED STATES SENATOR—ALL PARTIES—APRIL 13, 1948

Counties.	Democratic.	Republican.		
	Paul H. Douglas.	William J. Baker.	C. Wayland Brooks.	Write-ins.
Adams	1,910	324	2,448	.....
Alexander	851	217	2,092	.....
Bond	561	252	1,510	.....
Boone	147	390	2,081	.....
Brown	344	31	369	.....
Bureau	1,478	554	4,771	.....
Calhoun	316	107	860	.....
Carroll	547	314	2,011	.....
Cass	965	55	717	.....
Champaign	1,761	1,548	6,819	.....
Christian	2,162	544	3,064	.....
Clark	1,102	179	1,845	.....
Clay	427	123	1,728	.....
Clinton	644	136	1,239	.....
Coles	1,144	528	2,840	.....
Cook (See below)				
Crawford	1,522	181	1,823	.....
Cumberland	651	80	800	.....
DeKalb	414	1,435	5,714	.....
DeWitt	526	275	1,653	.....
Douglas	528	159	1,766	.....
DuPage	2,051	2,973	13,412	.....
Edgar	804	176	1,968	.....
Edwards	229	107	1,258	.....
Effingham	1,538	166	1,486	.....
Fayette	1,494	253	1,937	.....
Ford	241	152	1,856	.....
Franklin	4,057	746	2,883	.....
Fulton	1,164	509	2,796	.....
Gallatin	582	80	779	.....
Greene	733	57	672	.....
Grundy	304	795	3,752	.....
Hamilton	885	172	1,195	.....
Hancock	2,208	250	2,292	.....
Hardin	508	64	991	.....
Henderson	255	75	615	.....
Henry	1,376	595	3,979	.....
Iroquois	427	359	3,811	.....
Jackson	1,639	638	4,442	.....
Jasper	723	47	768	.....
Jefferson	797	155	1,303	.....
Jersey	525	223	1,566	.....
JoDaviess	436	798	1,795	.....
Johnson	605	181	1,633	.....
Kane	1,802	4,419	20,058	.....
Kankakee	520	555	5,445	.....
Kendall	133	238	1,850	.....
Knox	841	1,433	6,563	.....
Lake	1,929	3,728	19,046	1
LaSalle	2,183	2,473	12,448	.....
Lawrence	1,346	199	1,721	.....
Lee	1,002	447	3,933	.....
Livingston	1,336	573	4,421	.....
Logan	622	549	3,516	.....
Macon	2,776	3,800	8,392	.....
Macoupin	3,210	490	3,657	.....
Madison	10,180	1,980	9,084	.....
Marion	1,448	153	1,723	.....
Marshall	602	97	1,755	.....
Mason	547	96	998	.....

PRIMARY VOTE FOR UNITED STATES SENATOR—ALL PARTIES—APRIL 13, 1948—Concluded

Counties.	Democratic.	Republican.		
	Paul H. Douglas.	William J. Baker.	C. Wayland Brooks.	Write-ins.
Massac	475	191	1,547	.....
McDonough	1,660	410	3,334	.....
McHenry	500	617	4,882	.....
McLean	2,252	1,373	5,998	.....
Menard	453	88	1,314	.....
Mercer	382	510	3,297	.....
Monroe	186	60	832	.....
Montgomery	1,349	694	3,922	.....
Morgan	2,290	663	3,977	.....
Moultrie	647	135	1,288	.....
Ogle	453	1,066	3,853	.....
Peoria	4,165	3,802	17,339	.....
Perry	1,353	711	3,018	.....
Piatt	413	237	1,472	.....
Pike	2,404	97	1,173	.....
Pope	334	84	975	.....
Pulaski	287	176	1,900	.....
Putnam	190	69	615	.....
Randolph	1,780	639	3,332	.....
Richland	340	79	703	.....
Rock Island	4,046	1,489	5,687	.....
Saline	1,982	765	3,707	.....
Sangamon	8,765	5,606	20,897	.....
Schuyler	424	96	977	.....
Scott	437	45	492	.....
Shelby	1,432	310	2,009	.....
Stark	152	166	1,318	.....
St. Clair	20,379	2,492	15,505	.....
Stephenson	1,452	754	2,990	.....
Tazewell	3,236	746	4,478	.....
Union	1,775	84	1,486	.....
Vermilion	2,552	1,088	6,628	.....
Wabash	890	119	1,181	.....
Warren	829	424	2,592	.....
Washington	528	239	2,114	.....
Wayne	471	70	976	.....
White	1,461	178	1,731	.....
Whiteside	867	693	5,068	.....
Will	3,347	2,515	10,332	.....
Williamson	1,469	887	4,171	.....
Winnebago	2,880	3,817	10,009	.....
Woodford	755	519	3,075	.....
Down State	154,100	73,036	380,143	1
Cook County	443,617	49,967	273,153	
Total	597,717	123,003	653,296	1

PRIMARY VOTE FOR GOVERNOR—ALL PARTIES—APRIL 13, 1948

Counties.	Democratic.	Republican.	
	Adlai E. Stevenson.	Dwight H. Green.	Write-ins.
Adams	1,921	2,808	.....
Alexander	786	2,398	.....
Bond	582	1,754	.....
Boone	137	2,289	.....
Brown	357	418	.....
Bureau	1,493	5,088	1
Calhoun	314	940	.....
Carroll	523	2,225	.....
Cass	948	798	.....
Champaign	1,650	7,943	.....
Christian	2,124	3,493	.....
Clark	1,116	1,920	.....
Clay	407	1,885	.....
Clinton	631	1,424	.....
Coles	1,116	3,107	.....
Cook (See below.)			
Crawford	1,522	1,865	.....
Cumberland	667	862	1
DeKalb	390	6,702	.....
DeWitt	548	1,872	.....
Douglas	533	1,791	.....
DuPage	2,009	14,974	.....
Edgar	800	2,066	.....
Edwards	239	1,290	.....
Effingham	1,513	1,678	.....
Fayette	1,509	2,180	.....
Ford	252	1,960	.....
Franklin	4,106	3,417	.....
Fulton	1,149	3,325	.....
Gallatin	571	933	.....
Greene	746	760	.....
Grundy	305	4,252	.....
Hamilton	936	1,309	.....
Hancock	2,209	2,511	.....
Hardin	481	1,023	.....
Henderson	241	710	.....
Henry	1,340	4,467	.....
Iroquois	426	4,249	.....
Jackson	1,579	4,883	.....
Jasper	685	849	.....
Jefferson	801	1,499	.....
Jersey	547	1,730	.....
JoDaviess	432	2,106	.....
Johnson	613	1,811	.....
Kane	1,744	21,928	3
Kankakee	498	6,138	1
Kendall	127	2,007	.....
Knox	804	7,661	.....
Lake	1,870	20,823	.....
LaSalle	2,106	14,075	.....
Lawrence	1,352	1,886	.....
Lee	987	4,319	.....
Livingston	1,379	4,748	.....
Logan	606	3,888	.....
Macon	2,734	10,478	.....
Macoupin	3,205	3,960	2
Madison	9,536	10,300	.....
Marion	1,428	1,824	.....
Marshall	622	1,800	.....
Mason	560	1,123	.....

PRIMARY VOTE FOR GOVERNOR—ALL PARTIES—APRIL 13, 1948—Concluded

Counties.	Democratic.	Republican.	
	Adlai E. Stevenson.	Dwight H. Green.	Write-ins.
Massac	478	1,756	.....
McDonough	1,637	3,720	.....
McHenry	494	5,165	.....
McLean	2,654	6,983	.....
Menard	453	1,402	.....
Mercer	372	3,792	.....
Monroe	177	889	.....
Montgomery	1,374	4,511	.....
Morgan	2,250	4,590	.....
Moultrie	632	1,353	.....
Ogle	436	4,629	.....
Peoria	4,042	20,645	.....
Perry	1,319	3,529	.....
Piatt	401	1,675	.....
Pike	2,439	1,346	2
Pope	328	1,063	.....
Pulaski	276	2,203	.....
Putnam	186	652	.....
Randolph	1,781	3,829	.....
Richland	342	749	.....
Rock Island	3,794	7,167	.....
Saline	1,948	4,266	.....
Sangamon	8,714	24,392	2
Schuyler	431	1,058	.....
Scott	452	591	.....
Shelby	1,414	2,141	.....
Stark	140	1,466	.....
St. Clair	19,685	16,941	.....
Stephenson	1,404	3,628	.....
Tazewell	3,140	5,239	.....
Union	1,865	1,569	.....
Vermilion	2,470	7,359	.....
Wabash	894	1,275	.....
Warren	820	2,841	.....
Washington	550	2,188	.....
Wayne	498	1,017	.....
White	1,541	1,855	.....
Whiteside	884	5,868	.....
Will	3,176	12,017	.....
Williamson	1,449	4,960	.....
Winnebago	2,694	12,854	.....
Woodford	772	3,394	.....
Down State	151,618	431,089	12
Cook County	426,772	313,259	.....
Total	578,390	744,348	12

PRIMARY VOTE FOR LIEUTENANT GOVERNOR—ALL PARTIES—APRIL 13, 1948

Counties.	Democratic.	Republican.	
	Sherwood Dixon.	Richard Yates Rowe.	Write-ins.
Adams	1,689	2,556	.....
Alexander	771	2,055	.....
Bond	531	1,538	.....
Boone	112	1,926	.....
Brown	325	383	.....
Bureau	1,379	4,665	.....
Calhoun	293	773	.....
Carroll	499	1,841	.....
Cass	871	751	.....
Champaign	1,506	6,866	.....
Christian	1,994	3,213	.....
Clark	1,061	1,807	.....
Clay	388	1,694	.....
Clinton	569	1,170	.....
Coles	1,035	2,724	.....
Cook (See below)			
Crawford	1,400	1,623	.....
Cumberland	609	813	.....
DeKalb	356	5,922	.....
DeWitt	494	1,664	.....
Douglas	491	1,672	.....
DuPage	1,918	14,138	.....
Edgar	755	1,917	.....
Edwards	208	1,152	.....
Effingham	1,382	1,563	.....
Fayette	1,386	1,990	.....
Ford	223	1,838	.....
Franklin	3,792	3,120	.....
Fulton	1,064	2,937	.....
Gallatin	551	731	.....
Greene	698	709	.....
Grundy	291	3,814	.....
Hamilton	844	1,138	.....
Hancock	2,054	2,292	.....
Hardin	437	870	.....
Henderson	235	648	.....
Henry	1,213	4,037	.....
Iroquois	388	3,787	.....
Jackson	1,513	4,348	.....
Jasper	642	772	.....
Jefferson	772	1,366	.....
Jersey	515	1,478	.....
JoDaviess	399	1,757	.....
Johnson	566	1,564	.....
Kane	1,601	19,060	2
Kankakee	468	5,445	.....
Kendall	126	1,883	.....
Knox	755	7,137	.....
Lake	1,736	18,943	1
LaSalle	1,931	11,899	.....
Lawrence	1,274	1,686	.....
Lee	1,133	3,937	.....
Livingston	1,269	4,322	.....
Logan	560	3,482	.....
Macon	2,520	9,826	.....
Macoupin	3,006	3,729	.....
Madison	9,174	9,114	.....
Marion	1,321	1,721	.....
Marshall	568	1,680	.....
Mason	496	974	.....

PRIMARY VOTE FOR LIEUTENANT GOVERNOR—ALL PARTIES—APRIL 13, 1948—Concluded

Counties.	Democratic.	Republican.	
	Sherwood Dixon.	Richard Yates Rowe.	Write-ins.
Massac	431	1,368	.....
McDonough	1,561	3,414	.....
McHenry	435	4,594	1
McLean	2,071	6,290	.....
Menard	432	1,331	.....
Mercer	350	3,388	.....
Monroe	171	786	.....
Montgomery	1,267	3,997	.....
Morgan	2,130	4,458	.....
Moultrie	581	1,274	.....
Ogle	423	3,985	.....
Peoria	3,778	18,508	.....
Perry	1,297	3,220	.....
Piatt	365	1,517	.....
Pike	2,147	1,206	.....
Pope	306	929	.....
Pulaski	250	1,671	.....
Putnam	163	554	.....
Randolph	1,663	3,350	.....
Richland	314	695	.....
Rock Island	3,385	6,004	.....
Saline	1,858	3,677	.....
Sangamon	8,144	23,028	.....
Schuyler	401	944	.....
Scott	389	545	.....
Shelby	1,326	1,981	.....
Stark	129	1,306	.....
St. Clair	19,122	15,069	.....
Stephenson	1,338	3,273	.....
Tazewell	2,885	4,437	.....
Union	1,707	1,520	.....
Vermilion	2,332	6,549	.....
Wabash	856	1,136	.....
Warren	791	2,683	.....
Washington	502	1,984	.....
Wayne	457	930	.....
White	1,420	1,566	.....
Whiteside	866	5,146	.....
Will	3,070	11,089	.....
Williamson	1,341	4,026	.....
Winnebago	2,628	11,914	.....
Woodford	685	2,815	.....
Down State	141,924	386,617	4
Cook County	408,106	297,835	.....
Total	550,030	684,452	4

PRIMARY VOTE FOR SECRETARY OF STATE—ALL PARTIES—APRIL 13, 1948

Counties.	Democratic.	Republican.	
	Edward J. Barrett.	William G. Stratton.	Write-ins.
Adams	1,979	2,652	.....
Alexander	877	2,079	.....
Bond	617	1,610	.....
Boone	159	2,117	.....
Brown	371	400	.....
Bureau	1,544	4,918	.....
Calhoun	366	829	.....
Carroll	568	2,063	.....
Cass	1,046	766	.....
Champaign	1,873	7,512	.....
Christian	2,401	3,301	.....
Clark	1,193	1,872	.....
Clay	450	1,772	.....
Clinton	696	1,303	.....
Coles	1,165	2,882	.....
Cook (See below).			
Crawford	1,677	1,759	.....
Cumberland	706	850	.....
DeKalb	425	6,281	.....
DeWitt	584	1,783	.....
Douglas	572	1,766	.....
DuPage	2,073	14,791	.....
Edgar	842	1,951	.....
Edwards	265	1,247	.....
Effingham	1,593	1,616	.....
Fayette	1,570	2,102	.....
Ford	260	1,905	.....
Franklin	4,454	3,266	.....
Fulton	1,233	3,147	.....
Gallatin	655	801	.....
Greene	802	713	.....
Grundy	320	4,284	.....
Hamilton	975	1,184	.....
Hancock	2,399	2,388	.....
Hardin	515	957	.....
Henderson	259	685	1
Henry	1,379	4,233	.....
Iroquois	449	3,970	.....
Jackson	1,643	4,581	.....
Jasper	739	822	.....
Jefferson	837	1,396	.....
Jersey	594	1,592	.....
JoDaviess	460	1,920	.....
Johnson	619	1,646	.....
Kane	1,898	20,713	.....
Kankakee	515	5,747	.....
Kendall	136	1,960	.....
Knox	875	7,368	.....
Lake	1,966	20,904	.....
LaSalle	2,334	12,913	.....
Lawrence	1,395	1,727	.....
Lee	1,097	4,028	.....
Livingston	1,400	4,643	.....
Logan	672	3,617	.....
Macon	2,899	10,289	.....
Macoupin	3,413	3,821	1
Madison	10,137	9,575	.....
Marion	1,510	1,745	.....
Marshall	672	1,736	.....
Mason	609	1,059	.....

PRIMARY VOTE FOR SECRETARY OF STATE—ALL PARTIES—APRIL 13, 1948—Concluded

Counties.	Democratic.	Republican.	
	Edward J. Barrett.	William G. Stratton.	Write-ins.
Massac	492	1,471	.....
McDonough	1,733	3,528	.....
McHenry	521	5,052	.....
McLean	2,530	6,747	.....
Menard	485	1,342	.....
Mercer	419	3,534	.....
Monroe	190	835	.....
Montgomery	1,470	4,196	.....
Morgan	2,374	4,400	.....
Moultrie	697	1,311	.....
Ogle	478	4,305	.....
Peoria	4,337	19,353	.....
Perry	1,398	3,276	.....
Piatt	429	1,595	.....
Pike	2,825	1,227	.....
Pope	331	972	.....
Pulaski	302	1,781	.....
Putnam	198	604	.....
Randolph	1,831	3,567	.....
Richland	383	738	.....
Rock Island	4,158	6,755	.....
Saline	2,061	3,883	.....
Sangamon	9,200	23,649	.....
Schuyler	445	976	.....
Scott	483	554	.....
Shelby	1,506	2,064	.....
Stark	163	1,415	.....
St. Clair	21,199	15,546	.....
Stephenson	1,531	3,527	.....
Tazewell	3,448	4,806	.....
Union	1,896	1,524	.....
Vermilion	2,631	6,906	.....
Wabash	968	1,166	.....
Warren	838	2,797	.....
Washington	569	2,168	.....
Wayne	513	972	.....
White	1,679	1,664	.....
Whiteside	651	5,459	.....
Will	3,551	11,580	.....
Williamson	1,551	4,334	.....
Winnebago	2,920	12,601	.....
Woodford	828	3,062	.....
Down State	161,944	408,799	2
Cook County	429,877	304,631	.....
Total	591,821	713,430	2

PRIMARY VOTE FOR AUDITOR OF PUBLIC ACCOUNTS—ALL PARTIES—APRIL 13, 1948

Counties.	Democratic.	Republican.	
	Benjamin O. Cooper.	Sinon A. Murray.	Write-ins.
Adams	1,645	2,368	.....
Alexander	760	1,836	.....
Bond	513	1,337	.....
Boone	118	1,755	.....
Brown	323	331	.....
Bureau	1,361	4,275	.....
Calhoun	285	701	.....
Carroll	473	1,672	.....
Cass	874	664	.....
Champaign	1,528	6,324	.....
Christian	1,967	2,956	.....
Clark	1,065	1,685	.....
Clay	390	1,577	.....
Clinton	549	1,096	.....
Coles	1,026	2,479	.....
Cook (See below.)			
Crawford	1,383	1,558	.....
Cumberland	594	736	.....
DeKalb	353	5,463	.....
DeWitt	474	1,535	.....
Douglas	483	1,542	.....
DuPage	1,897	13,235	.....
Edgar	746	1,789	.....
Edwards	204	1,031	.....
Effingham	1,365	1,500	.....
Fayette	1,404	1,926	.....
Ford	221	1,762	.....
Franklin	3,721	2,859	.....
Fulton	1,042	2,729	.....
Gallatin	515	622	.....
Greene	689	635	.....
Grundy	287	3,520	.....
Hamilton	834	1,047	.....
Hancock	2,044	2,172	.....
Hardin	473	792	.....
Henderson	239	622	1
Henry	1,184	3,788	.....
Iroquois	376	3,524	.....
Jackson	1,508	4,078	.....
Jasper	597	744	.....
Jefferson	752	1,301	.....
Jersey	497	1,317	.....
JoDaviess	374	1,624	.....
Johnson	560	1,456	.....
Kane	1,588	17,495	.....
Kankakee	459	5,229	.....
Kendall	121	1,777	.....
Knox	743	6,760	.....
Lake	1,693	17,867	.....
LaSalle	1,854	10,961	.....
Lawrence	1,248	1,534	.....
Lee	917	3,564	.....
Livingston	1,244	4,156	.....
Logan	559	3,147	.....
Macon	2,478	9,132	.....
Macoupin	2,989	3,476	1
Madison	9,139	8,518	.....
Marion	1,313	1,574	.....
Marshall	574	1,570	.....
Mason	510	917	.....

PRIMARY VOTE FOR AUDITOR OF PUBLIC ACCOUNTS—ALL PARTIES—APRIL 13, 1948—Concluded

Counties.	Democratic.	Republican.	
	Benjamin O. Cooper.	Sinon A. Murray.	Write-ins.
Massac	426	1,144	.....
McDonough	1,550	3,209	.....
McHenry	428	4,137	.....
McLean	2,061	5,840	.....
Menard	429	1,189	.....
Mercer	346	3,076	.....
Monroe	172	746	.....
Montgomery	1,258	3,705	.....
Morgan	2,101	3,886	.....
Moultrie	582	1,159	.....
Ogle	386	3,538	.....
Peoria	3,737	17,119	.....
Perry	1,273	2,949	.....
Piatt	364	1,411	.....
Pike	2,152	1,070	.....
Pope	306	823	.....
Pulaski	261	1,487	.....
Putnam	163	513	.....
Randolph	1,613	3,180	.....
Richland	320	650	.....
Rock Island	3,376	5,826	.....
Saline	1,840	3,445	.....
Sangamon	8,079	21,244	.....
Schuyler	398	850	.....
Scott	410	493	.....
Shelby	1,319	1,833	.....
Stark	130	1,213	.....
St. Clair	19,268	14,187	.....
Stephenson	1,279	3,071	.....
Tazewell	2,857	3,984	.....
Union	1,692	1,419	.....
Vermilion	2,323	6,151	.....
Wabash	839	1,043	.....
Warren	770	2,546	.....
Washington	503	1,860	.....
Wayne	456	854	.....
White	1,402	1,430	.....
Whiteside	788	4,826	.....
Will	3,035	10,565	.....
Williamson	1,317	3,532	.....
Winnebago	2,521	11,261	.....
Woodford	686	2,615	.....
Down State	140,338	358,719	2
Cook County	402,981	289,741	.....
Total	543,319	648,460	2

PRIMARY VOTE FOR STATE TREASURER—ALL PARTIES—APRIL 13, 1948

Counties.	Democratic.	Republican.
	Ora Smith.	Elmer H. Droste.
Adams	1,668	2,344
Alexander	758	1,841
Bond	520	1,356
Boone	112	1,686
Brown	320	327
Bureau	1,359	4,242
Calhoun	279	678
Carroll	482	1,670
Cass	857	662
Champaign	1,531	6,102
Christian	1,960	2,964
Clark	1,065	1,671
Clay	388	1,530
Clinton	551	1,091
Coles	1,027	2,468
Cook (See below).		
Crawford	1,430	1,518
Cumberland	596	752
DeKalb	345	5,347
DeWitt	484	1,682
Douglas	492	1,538
DuPage	1,890	13,229
Edgar	749	1,783
Edwards	207	1,026
Effingham	1,389	1,497
Fayette	1,385	1,915
Ford	220	1,705
Franklin	3,737	2,834
Fulton	1,081	2,660
Gallatin	530	664
Greene	675	651
Grundy	286	3,471
Hamilton	831	1,031
Hancock	2,121	2,163
Hardin	420	880
Henderson	256	607
Henry	1,182	3,728
Iroquois	374	3,487
Jackson	1,517	4,048
Jasper	632	770
Jefferson	761	1,293
Jersey	498	1,359
JoDaviess	374	1,594
Johnson	557	1,426
Kane	1,571	16,948
Kankakee	459	5,158
Kendall	122	1,747
Knox	760	6,624
Lake	1,706	17,827
LaSalle	1,894	10,795
Lawrence	1,233	1,527
Lee	897	3,532
Livingston	1,256	3,974
Logan	553	3,091
Macon	2,473	9,040
Macoupin	2,951	3,868
Madison	9,000	8,644
Marion	1,337	1,549
Marshall	561	1,538
Mason	511	899

PRIMARY VOTE FOR STATE TREASURER—ALL PARTIES—APRIL 13, 148—
Concluded

Counties.	Democratic.	Republican.
	Ora Smith.	Elmer H. Droste.
Massac	430	1,056
McDonough	1,552	3,093
McHenry	430	4,079
McLean	2,057	5,689
Menard	432	1,173
Mercer	404	3,030
Monroe	167	733
Montgomery	1,263	4,264
Morgan	2,114	3,817
Moultrie	573	1,148
Ogle	392	3,477
Peoria	3,699	16,762
Perry	1,287	2,908
Piatt	370	1,382
Pike	2,206	1,018
Pope	305	804
Pulaski	267	1,457
Putnam	167	518
Randolph	1,659	3,230
Richland	317	655
Rock Island	3,762	5,676
Saline	1,817	3,351
Sangamon	8,031	21,317
Schuyler	405	853
Scott	408	484
Shelby	1,321	1,805
Stark	128	1,174
St. Clair	18,286	14,126
Stephenson	1,303	3,035
Tazewell	2,877	3,914
Union	1,706	1,427
Vermilion	2,300	6,070
Wabash	833	1,025
Warren	803	2,525
Washington	506	1,902
Wayne	454	813
White	1,425	1,428
Whiteside	784	4,740
Will	3,056	10,475
Williamson	1,335	3,403
Winnebago	2,549	11,221
Woodford	660	2,520
Down State	140,020	355,628
Cook County	401,788	288,789
Total	541,808	644,417

PRIMARY VOTE FOR ATTORNEY GENERAL—ALL PARTIES—APRIL 13, 1948

Counties.	Democratic.		Republican.	
	Joseph P. Burke.	Ivan A. Elliott.	George F. Barrett.	Write-ins.
Adams	754	975	2,569	.....
Alexander	225	509	1,958	.....
Bond	282	217	1,501	.....
Boone	72	62	1,894	.....
Brown	121	206	384	.....
Bureau	524	894	4,790	.....
Calhoun	129	162	768	.....
Carroll	203	320	1,921	.....
Cass	222	658	742	.....
Champaign	929	704	6,962	.....
Christian	998	1,170	3,234	.....
Clark	335	785	1,820	.....
Clay	114	252	1,728	.....
Clinton	235	366	1,245	.....
Coles	420	683	2,735	.....
Cook (See below.)				
Crawford	455	1,088	1,700	.....
Cumberland	183	453	821	.....
DeKalb	239	132	6,074	.....
DeWitt	186	324	1,509	.....
Douglas	172	326	1,669	.....
DuPage	1,013	921	14,276	.....
Edgar	295	521	1,908	.....
Edwards	48	190	1,170	.....
Effingham	486	952	1,574	.....
Fayette	339	945	2,045	.....
Ford	88	138	1,842	.....
Franklin	1,554	2,523	3,157	.....
Fulton	636	477	3,026	.....
Gallatin	96	518	749	.....
Greene	203	471	685	.....
Grundy	141	167	3,889	.....
Hamilton	206	738	1,162	.....
Hancock	844	1,304	2,351	.....
Hardin	55	428	917	.....
Henderson	119	114	678	.....
Henry	766	495	4,087	.....
Iroquois	161	219	3,877	.....
Jackson	523	1,020	4,407	.....
Jasper	179	482	802	.....
Jefferson	248	520	1,369	.....
Jersey	205	322	1,532	.....
JoDaviess	180	215	1,807	.....
Johnson	203	346	1,565	.....
Kane	948	800	19,349	.....
Kankakee	187	281	5,564	.....
Kendall	56	67	1,912	.....
Knox	464	312	7,172	.....
Lake	974	795	19,567	.....
LaSalle	1,576	524	12,610	.....
Lawrence	300	939	1,669	.....
Lee	613	380	3,987	.....
Livingston	484	836	4,435	.....
Logan	212	328	3,513	.....
Macon	976	1,602	9,855	.....
Macoupin	1,357	1,761	3,722	.....
Madison	6,430	3,210	9,044	.....
Marion	421	998	1,680	.....
Marshall	253	362	1,665	.....
Mason	185	332	1,024	.....

PRIMARY VOTE FOR ATTORNEY GENERAL—ALL PARTIES—APRIL 13, 1948—Concluded

Counties.	Democratic.		Republican.	
	Joseph P. Burke.	Ivan A. Elliott.	George F. Barrett.	Write-ins.
Massac	129	331	1,350	.....
McDonough	669	936	3,426	.....
McHenry	248	208	4,694	.....
McLean	1,127	1,216	6,424	.....
Menard	116	301	1,299	.....
Mercer	205	164	3,373	.....
Monroe	55	113	811	.....
Montgomery	537	751	4,061	.....
Morgan	861	1,346	4,309	.....
Moultrie	162	429	1,262	.....
Ogle	178	248	4,072	1
Peoria	2,051	1,988	18,855	.....
Perry	382	922	3,219	.....
Piatt	126	264	1,521	.....
Pike	928	1,399	1,153	.....
Pope	93	198	903	.....
Pulaski	71	174	1,690	.....
Putnam	46	124	591	.....
Randolph	617	995	3,441	.....
Richland	92	235	712	.....
Rock Island	2,487	1,306	6,389	.....
Saline	496	1,533	3,755	.....
Sangamon	4,981	3,516	23,303	.....
Schuyler	120	300	945	.....
Scott	128	299	545	.....
Shelby	464	896	1,961	.....
Stark	105	37	1,320	.....
St. Clair	9,325	10,994	14,920	.....
Stephenson	719	680	3,388	.....
Tazewell	1,381	1,720	4,615	.....
Union	454	1,243	1,477	.....
Vermilion	926	1,632	6,654	.....
Wabash	198	683	1,150	.....
Warren	356	452	2,681	.....
Washington	136	373	2,013	.....
Wayne	82	389	925	.....
White	244	1,779	1,580	.....
Whiteside	565	312	5,246	.....
Will	2,240	1,306	11,254	.....
Williamson	461	951	4,052	.....
Winnebago	1,592	1,207	12,077	.....
Woodford	283	434	2,915	.....
Down State	67,258	82,223	391,998	1
Cook County	196,328	201,608	302,188	.....
Total	263,586	283,831	694,186	1

PRIMARY VOTE FOR REPRESENTATIVES IN CONGRESS—ALL PARTIES—APRIL 13, 1948

1st District—Cook County.

Democratic—	
William L. Dawson	29,963
Richard A. Harewood	3,225
Republican—	
William E. King	16,658
Edgar G. Brown	8,091

2nd District—Cook County.

Democratic—	
Barratt O'Hara	16,983
Joseph E. Fitzgerald	10,544
Julian J. Steen	3,876
Republican—	
Richard B. Vail	27,692
Write-in	1

3rd District—Cook County.

Democratic—	
Neil J. Linehan	31,402
Republican—	
Fred E. Busbey	21,679
Sigurd R. Peterson	4,713

4th District—Cook County.

Democratic—	
James V. Buckley	13,606
Republican —	
Leslie E. Salter	16,518
James O. Koontz	3,990

5th District—Cook County.

Democratic—	
Martin Gorski	43,235
Republican—	
John L. Waner	3,692
Joseph A. Michalski	2,417
Edward M. Gaynor	3,580
James A. McGrath	1,120
Henry James Shelton	3,327

6th District—Cook County.

Democratic—	
Thomas J. O'Brien	52,043
Republican—	
John M. Coan	14,737
Ralph E. Jacobson	4,614

7th District—Cook County.

Democratic—	
Adolph J. Sabath	54,601
Marshall W. Mendel	3,041
Chester J. Strzalka	8,762
Henry W. Sakawich	5,101
Republican—	
Francis C. Sperry	19,260
Ralph Messino	1,195
Christ S. Minneci	1,238
Daniel Massuci	635

8th District—Cook County.

Democratic—	
Thomas S. Gordon	32,954
Republican—	
Herbert F. Geisler	12,295
Thomas C. Schafer	5,728

9th District—Cook County.

Democratic—	
John Haderlein	30,946
Republican—	
Robert J. Twyman	18,109
Robert W. Black	3,938
Charles H. Herman	2,768

10th District—Cook County.

Democratic—	
Marvin J. Peters	13,645
William J. White	5,530
Republican—	
Richard W. Hoffman	13,934
Telfer MacArthur	12,522
Eugene R. Flitcraft	2,244
Robert A. Kubicek	4,184
Lawrence B. Hoffman	949
Ralph C. Wilson	735
Peter Paul Gaddy	3,685

11th District—Cook County.

Democratic—	
Chester A. Chesney	17,196
Raymond Giersch	4,779
Republican—	
James C. Moreland	17,813

12th District—Cook County.

Democratic—	
Benjamin A. Rasky	10,678
Blair L. Varnes	16,822
Republican —	
Thomas L. Owens	29,640

13th District

Counties.	Democratic.	Republican.			
	Willard C. Walters.	Ralph E. Church.	Stephen A. Day.	R. L. Whitehouse.	John Nuveen, Jr.
Cook	3,796	16,134	1,099	1,218	12,630
Lake	1,633	14,680	1,733	1,068	6,199
Total	5,429	30,814	2,832	2,286	18,829

PRIMARY VOTE FOR REPRESENTATIVES IN CONGRESS—ALL PARTIES—APRIL 13, 1948—Continued

14th District

Counties.	Democratic.	Republican.	
	Richard Plum.	Chauncey W. Reed.	Walter E. Miller.
DuPage	1,879	12,287	4,383
Kane	1,530	14,835	11,147
McHenry	413	3,881	1,647
Total	3,822	31,003	17,177

15th District

Counties.	Democratic.	Republican.		
	G. M. Wells.	Noah M. Mason.	Cyrus P. (Cy) Trowbridge.	Henry L. Buckardt.
Boone	106	1,733	366	271
DeKalb	343	4,501	1,003	1,565
Grundy	267	2,707	1,438	541
Kendall	123	1,422	213	387
LaSalle	1,861	8,987	3,560	3,457
Will	2,741	6,556	2,839	3,011
Total	5,441	25,906	9,419	9,232

16th District

Counties.	Democratic.	Republican.	
	Albert H. Manus, Jr.	Leo E. Allen.	Write-ins.
Carroll	466	2,144	----------
JoDaviess	367	2,127	----------
Lee	865	4,137	----------
Ogle	378	4,378	1
Stephenson	1,505	3,474	----------
Whiteside	779	5,639	----------
Winnebago	2,465	11,927	----------
Total	6,825	33,826	1

17th District

Counties.	Democratic.	Republican.
	Carl Vrooman.	Leslie C. Arends.
Ford	222	1,939
Iroquois	373	3,669
Kankakee	446	5,170
Livingston	1,211	4,749
Logan	526	3,683
McLean	2,221	6,805
Woodford	644	3,142
Total	5,643	29,157

PRIMARY VOTE FOR REPRESENTATIVES IN CONGRESS—ALL PARTIES—APRIL 13, 1948—Continued

18th District

Counties.	Democratic.			Republican.				
	Joseph C. Backes.	Richard S. Sloan.	Dale E. Sutton.	F. Alvin Park.	Wendell E. (Jack) Cable.	Lester O. Schriver.	Harold H. Velde.	Rollo R. Parmenter.
Bureau	194	233	974	959	697	1,182	1,471	899
Marshall	161	193	310	935	135	290	509	40
*Peoria	1,446	1,274	1,496	5,406	3,250	7,969	6,207	204
Putnam	26	29	123	186	121	103	57	212
Stark	30	85	31	374	282	281	580	16
Tazewell	391	802	2,469	884	316	1,314	3,208	29
Total	2,248	2,616	5,403	8,744	4,801	11,139	12,032	1,400

* Corrected statement from County Clerk states Mr. Sloan's vote should have been 1,651.

19th District

Counties.	Democratic.		Republican.	
	Fred J. Brown.	Arvid M. Sheets.	Robert B. Chiperfield.	David P. Lindberg.
Fulton	742	375	2,830	790
Henderson	173	67	543	143
Henry	1,226	240	3,700	859
Knox	621	167	5,669	3,023
Mercer	200	190	2,334	1,250
Rock Island	1,838	2,349	4,557	2,410
Warren	491	301	1,971	882
Total	5,291	3,689	21,604	9,357

20th District

Counties.	Democratic.		Republican.
	Henry D. Sullivan.	J. Fred Shirey.	Sid Simpson.
Adams	1,561	525	2,368
Brown	244	102	386
Calhoun	248	58	903
Cass	578	293	746
Greene	459	222	759
Hancock	909	1,866	2,153
Jersey	368	160	1,685
McDonough	787	863	3,171
Morgan	1,132	1,114	4,404
Pike	1,596	830	1,232
Schuyler	211	209	851
Scott	264	162	575
Total	8,357	6,404	19,233

PRIMARY VOTE FOR REPRESENTATIVES IN CONGRESS—ALL PARTIES—APRIL 13, 1948—Continued

21st District

Counties.	Democratic.		Republican.	
	Peter F. Mack, Jr.	Harvey Beam.	Joseph L. Moore.	H. L. Williamson.
Bond	482	68	850	665
Christian	1,681	572	2,234	1,150
Macoupin	2,921	638	2,359	1,614
Mason	430	106	603	414
Menard	243	173	702	564
Montgomery	1,177	244	2,507	1,919
Sangamon	4,628	4,243	15,838	10,100
Total	11,562	6,044	25,093	16,426

22nd District

Counties.	Democratic.	Republican.	
	Olive Remington Goldman.	William L. Springer.	Rolla C. McMillen.
Champaign	1,543	5,502	3,573
Coles	986	1,560	1,885
DeWitt	457	775	1,175
Douglas	476	689	1,301
Macon	2,471	5,391	7,704
Moultrie	571	276	1,142
Piatt	359	396	1,373
Shelby	1,260	714	1,591
Total	8,123	15,303	19,744

23rd District

Counties.	Democratic.			Republican.
	Wayne R. Cook.	C. E. (Mayor) Spang.	Samuel M. McKendree.	Edward H. Jenison.
Clark	549	403	276	1,734
Crawford	869	538	278	1,547
Cumberland	257	246	171	769
Edgar	231	391	307	1,922
Effingham	858	330	295	1,493
Fayette	518	267	713	1,906
Jasper	462	103	163	767
Lawrence	609	331	364	1,498
Richland	134	145	91	636
Vermilion	765	1,512	883	6,314
Wabash	379	307	240	1,030
Total	5,631	4,573	3,781	19,616

PRIMARY VOTE FOR REPRESENTATIVES IN CONGRESS—ALL PARTIES—APRIL 13, 1948—Concluded

24th District

Counties.	Democratic.	Republican.
	John David Upchurch.	Charles W. Vursell.
Clay	381	1,645
Clinton	482	1,251
Edwards	205	1,064
Gallatin	572	674
Hamilton	868	1,086
Hardin	458	821
Jefferson	768	1,371
Johnson	569	1,428
Marion	1,278	1,695
Massac	453	1,149
Pope	287	814
Saline	1,946	3,414
Washington	494	1,944
Wayne	432	897
White	1,468	1,457
Total	10,661	20,710

25th District

Counties.	Democratic.	Republican.	
	Melvin Price.	Earl Millard.	Russell H. Classen.
Madison	11,645	4,956	5,559
St. Clair	23,793	8,168	10,102
Total	35,438	13,124	15,661

26th District

Counties.	Democratic.		Republican.	
	Harold D. Brown.	Kent E. Keller.	C. W. "Runt" Bishop.	Ray J. Hawkins.
Alexander	262	638	1,918	200
Franklin	2,252	2,965	3,299	436
Jackson	316	1,387	4,662	496
Monroe	105	71	713	133
Perry	611	853	3,398	413
Pulaski	86	244	1,638	173
Randolph	774	1,220	3,586	398
Union	1,067	901	1,455	109
Williamson	365	1,419	5,045	921
Total	5,838	9,698	25,714	3,279

VOTES FOR DELEGATES TO NATIONAL NOMINATING CONVENTIONS—ALL DISTRICTS—ALL PARTIES—APRIL 13, 1948

1st District—Cook County.

Democratic—	
Mildred Casey	30,712
William L. Dawson	33,293
Republican—	
Roscoe Conklin Simmons	16,011
James M. E. Vance	3,115
Madison C. B. Mason	1,390
W. Louis Petty	1,882
Valores J. Washington	6,971
Irene McCoy Gaines	5,436
William A. Booker	5,171

2nd District—Cook County.

Democratic—	
James M. Whalen	28,467
Barnet Hodes	25,818
Republican—	
Philip W. Collins	18,779
Michael J. Connelly	19,184
David H. Brill	7,651
Paul Caspers	9,635

3rd District—Cook County.

Democratic—	
Daniel J. McNamara	31,377
William T. Murphy	30,695
Republican—	
William H. Reid	20,378
John W. Jolly	15,238
Perry V. Hamilton	10,932

4th District—Cook County.

Democratic—	
Sheldon W. Govier	12,993
Frank L. Kaminski	13,076
Republican—	
Earl F. Kistner	16,973
Frederick A. Virkus	13,669
James O. Koontz	7,096

5th District—Cook County.

Democratic—	
James J. McDermott	41,695
Richard J. Daley	38,072
Republican—	
Felix F. Kucharski	10,039
James W. Breen	8,098
Roy J. Henry	2,895
Andrew Toman	3,958

6th District—Cook County.

Democratic—	
Albert J. Horan	52,610
Henry Sonnenschein	50,773
Republican—	
Sinon A. Murray	18,125
Edward F. Moore	17,188

7th District—Cook County.

Democratic—	
Peter Fosco	64,870
Joseph T. Baran	66,194
Republican—	
William John Granata	21,047
James Pacelli	20,057

8th District—Cook County.

Democratic—	
Neal T. Kelley	30,754
Joseph P. Rostenkowski	32,272
Republican—	
John T. Dempsey	17,042
Daniel A. Roberts	15,632

9th District—Cook County.

Democratic—	
Edward J. Kelly	31,073
William J. Connors	30,291
Republican—	
Arthur C. Lueder	21,656
George F. Barrett	21,387

10th District—Cook County.

Democratic—	
Benjamin S. Adamowski	18,609
Paul V. Colianni	15,484
Republican—	
Louis E. Nelson	29,462
Arthur J. Bidwill	28,100
Harry Hoffman	10,018

11th District—Cook County.

Democratic—	
P. J. Cullerton	19,841
John A. Schwaba	20,583
Republican—	
Frank Peska	16,624
Elmer Michael Walsh	16,676

12th District—Cook County.

Democratic—	
William J. Tuohy	24,450
Frank Keenan	25,246
Republican—	
John R. Burdick	22,366
Edgar A. Jonas	22,415
Watson A. Simmonds	8,350
T. Scott Costello	5,831

13th District

Counties.	Democratic.		Republican.				
	Edward J. Barrett.	Adlai E. Stevenson.	William N. Erickson.	James H Douglas, Jr.	Robert E Wood.	Kenneth Baird.	N. Paul M. Gerden.
Cook	3,972	3,626	18,864	14,279	16,723	3,937	2,415
Lake	1,726	1,371	11,768	10,129	12,302	2,304	1,391
Total	5,698	4,997	30,632	24,408	29,025	6,241	3,806

VOTES FOR DELEGATES TO NATIONAL NOMINATING CONVENTIONS—ALL DISTRICTS—ALL PARTIES—APRIL 13, 1948—Continued

14th District

Counties.	Democratic.		Republican.			
	Martin R. O'Brien.	Samuel K. Markman.	Roy F. Leverenz.	Henry L. Cowlin.	Stolp Dales Fraser.	Write-ins.
DuPage	1,834	1,597	8,778	10,259	7,008	3
Kane	1,648	1,325	13,014	13,702	7,833	
McHenry	430	345	2,468	4,616	1,510	
Total	3,912	3,267	24,260	28,577	16,351	3

15th District

Counties.	Democratic.			Republican.		
	Francis J. Loughran.	Antoinette A. Gawarecki.	Joseph B. Wagner.	Richard J. Barr.	Ray E. Canady.	Verne S. Follansbee.
Boone	102½	29	89½	1,679	1,122	546
DeKalb	290½	115½	270½	5,038	3,276	1,613
Grundy	248	130½	162½	2,833	3,134	603
Kendall	102	25	88	1,671	1,190	362
LaSalle	1,175	1,294	1,050	10,594	6,903	3,057
Will	3,169	1,437	1,716	10,272	6,941	2,970
Total	5,087	3,031	3,376½	32,087	22,566	9,151

16th District

Counties.	Democratic.				Republican.	
	Richard G. Myrland.	Elizabeth S. Bourland.	Walter F. Gilligan.	Joye E. Newton.	Franklin J. Stransky.	Fred E. Rundquist.
Carroll	207	128	313	130	2,197	1,181
JoDaviess	169	123	299	95	1,829	1,254
Lee	457	316	541	241	3,320	2,852
Ogle	229	192	164	138	3,539	2,970
Stephenson	682	505	814	436	3,332	2,491
Whiteside	469	271	445	215	4,571	3,619
Winnebago	1,732	1,650	956	881	9,314	11,784
Total	3,945	3,185	3,532	2,136	28,102	26,151

17th District

Counties.	Democratic.		Republican.	
	C. Everett Smith.	Frank J. Burns.	Frank L. Smith.	G. J. Mechcrle.
Ford	197	196	1,758	1,566
Iroquois	232	285	3,231	1,559
Kankakee	399	483	5,364	4,298
Livingston	1,145	1,069	4,215	3,347
Logan	555	195	3,145	2,193
McLean	1,894	1,807	5,427	5,893
Woodford	618	557	2,630	2,183
Total	5,040	4,592	25,770	21,039

VOTES FOR DELEGATES TO NATIONAL NOMINATING CONVENTIONS—ALL DISTRICTS—ALL PARTIES—APRIL 13, 1948—Continued

18th District

Counties.	Democratic.			Republican.	
	Thomas J. Cody.	Howard S. Beeney.	Dr. Nelson A. Wright, Jr.	Ted Fleming.	Everett M. Dirksen.
Bureau	1,005	414	939	2,506	4,898
Marshall	474	298	200	1,134	1,645
Peoria	3,263	3,133	1,342	14,623	20,052
Putnam	137	61	95	388	614
Stark	117	97	30	791	1,446
Tazewell	1,186	1,147	3,185	2,896	5,189
Total	6,182	5,150	5,791	22,338	33,844

19th District

Counties.	Democratic.			Republican.	
	Francis J. Coyle.	James L. Norton, Jr.	Chester W. Bell.	Mark A. Saunders.	Walter A. Rosenfield.
Fulton	573	788	648	2,771	2,183
Henderson	171	164	103	567	571
Henry	875	475½	838½	3,853	2,980
Knox	382	637	292	6,464	5,794
Mercer	287	196	209	2,688	2,957
Rock Island	3,177	1,927	2,204	4,693	6,018
Warren	383	636	416	2,354	2,179
Total	5,848	4,823½	4,710½	23,390	22,682

20th District

Counties.	Democratic.		Republican.	
	Joseph E. Knight.	J. Hughey Martin.	Hugh W. Cross.	Frank Thornber.
Adams	1,445	1,404	2,5.9	1,893
Brown	206	144	322	100
Calhoun	269	87	767	230
Cass	757	626	713	550
Greene	524	289	652	201
Hancock	1,464	1,973	1,872	2,063
Jersey	503	226	1,806	474
McDonough	1,144	1,657	3,150	2,531
Morgan	1,953	1,678	4,097	2,572
Pike	1,964	1,730½	1,185	882
Schuyler	317	394	899	741
Scott	388	334	551	410
Total	10,934	10,542½	18,533	12,647

VOTES FOR DELEGATES TO NATIONAL NOMINATING CONVENTIONS—ALL DISTRICTS—ALL PARTIES—APRIL 13, 1948—Continued

21st District

Counties.	Democratic.		Republican.		
	Elmer N. Bradley.	Emil C. Davis.	W. Converse Staley.	Samuel O. Smith, Jr.	Write-ins.
Bond	468	444	1,183	1,135	
Christian	1,506	1,932	2,658	2,454	
Macoupin	2,691	2,342	2,834	3,237	
Mason	492	420½	856	804½	
Menard	431	332	1,096	1,048	
Montgomery	1,112	1,053	3,094	3,263	
Sangamon	7,255	7,078	20,386	19,035	2
Total	13,955	13,601½	32,107	30,976½	2

22nd District

Counties.	Democratic.			Republican.	
	Arthur Brighton.	Loyd Ascherman.	Leo Pfeffer.	Henry I. Green.	Carl M. Crowder.
Champaign	853	828	1,391	6,886	4,952
Coles	771	709½	583	2,525	2,186
DeWitt	462	210	196	1,456	1,233
Douglas	264	409	309	1,584	1,359
Macon	1,925	1,584	1,218	8,248	7,859
Moultrie	347	605	189	959	1,158
Piatt	232	240	255	1,414	1,281
Shelby	1,084	674	595	1,826	1,608
Total	5,938	5,259½	4,736	24,898	21,636

23rd District

Counties.	Democratic.			Republican.	
	C. A. Williams.	L. A. Krabbe.	R. E. Boley.	Harlin M. Steely, Jr.	A. C. Stoltz.
Clark	1,075	532	318	1,678	1,264
Crawford	1,205½	833	468½	1,526½	1,406½
Cumberland	508	337	257	771	636
Edgar	631	419	303	1,779	1,481
Effingham	925	1,380	351	1,506	1,380
Fayette	1,009	450	204	1,748	1,254
Jasper	452	437	350	758	684
Lawrence	537	223	449	421	1,383
Richland	211	86	362	586	553
Vermilion	1,745	1,515	1,038	7,060	4,720
Wabash	685	479	339	927	987
Total	8,983½	6,691	4,439½	18,760½	15,748½

VOTES FOR DELEGATES TO NATIONAL NOMINATING CONVENTIONS—ALL DISTRICTS—ALL PARTIES—APRIL 13, 1948—Concluded

24th District

Counties.	Democratic.			Republican.		
	John Stelle.	John C. Martin.	L. Paul Lowe.	Harold G. Watson.	Robert G. Miley.	Mrs. Jessie B. Evans.
Clay	251	157	68	1,067	919	331
Clinton	478	332	118	874	647	179
Edwards	205	155	56	1,013	859	205
Gallatin	528	220	84	349	519	199
Hamilton	858	639	322	914	738	341
Hardin	427	301	42	460	434	114
Jefferson	675	694	233	1,295	1,101	341
Johnson	547	425	111	1,330	1,020	289
Marion	1,134	1,240	316	1,545	1,114	488
Massac	462	263	99	938	831	226
Pope	248	139	47	620	430	73
Saline	1,702	1,218	701	2,006	3,265	1,546
Washington	453	446	127	1,870	1,463	518
Wayne	339	208	61	599	313	161
White	1,526	1,100	360	1,343	1,124	350
Total	9,833	7,537	2,745	16,223	14,777	5,361

25th District

Counties.	Democratic.		Republican.				
	Schaefer O'Neill.	John L. McCarthy.	Dan McGlynn.	Harry F. Hemphill.	Camilla Myers Smith.	Earl C. Pollock.	Karl K. Hoagland.
Madison	10,029	8,292	2,634	8,247	2,172	3,315	3,396
St. Clair	16,779	17,596	8,568	9,494	1,172	11,154	1,638
Total	26,808	25,888	11,202	17,741	3,344	14,469	5,034

26th District

Counties.	Democratic.		Republican.	
	Walter W. Williams.	Hubert L. Goforth.	Charles A. Jean.	Clarence E. Wright.
Alexander	758	637	1,796	1,714
Franklin	3,103	2,994	2,351	2,744
Jackson	1,279	1,197	2,857	4,542
Monroe	162	133	640	667
Perry	1,211	1,026	2,578	2,790
Pulaski	246	79	1,326	671
Randolph	1,218	485	1,918	1,880
Union	1,502	1,018	1,436	1,113
Williamson	1,320	1,115	2,856	3,376
Total	10,799	8,684	17,758	19,497

VOTES FOR ALTERNATE DELEGATES TO NATIONAL NOMINATING CONVENTIONS—ALL DISTRICTS—ALL PARTIES—APRIL 13, 1948

1st District—Cook County.

Democratic—	
Kenneth E. Campbell	31,438
Christopher C. Wimbish	30,948
Republican—	
Arthur J. Wilson	14,555
Elwood Graham	11,707
Lewis H. Horn	4,766

2nd District—Cook County.

Democratic—	
James J. Sullivan	28,564
James A. McLendon	24,211
Republican—	
Walker Butler	26,354
Thomas J. Downs	25,526

3rd District—Cook County.

Democratic—	
James Creed	30,734
William Thiel	28,934
Republican—	
J. Harry Clancy	16,265
John Benedek	15,193
William K. Peak	9.182
Donald A. Borrelli	6,159

4th District—Cook County.

Democratic—	
Victor L. Schlaeger	13,989
Albert H. Brandt	11,656
Republican—	
John G. Henneberger	17,893
Walter Haines	18,453

5th District—Cook County.

Democratic—	
Frank V. Zintak	41,511
Stanley Szarmach	35,365
Republican—	
Joseph Spaitis	11,841
Michael Gordus	11,407

6th District—Cook County.

Democratic—	
Arthur X. Elrod	50,647
William Milota	50,569
Republican—	
Anton F. Masa	17,870
Joseph J. Kusman	16,845

7th District—Cook County.

Democratic—	
Anthony Pistilli	63,773
Joseph F. Ropa	66,527
Republican—	
Clem Graver	20,458
Robert Petrone	20,382

8th District—Cook County.

Democratic—	
Frank E. Harmon	31,033
T. V. Weclew	28,504
Republican—	
Frank O. Frisk	16,141
Leon A. Kupeck	15,784

9th District—Cook County.

Democratic—	
John J. Grealis	29,416
Albert S. Schwartz	28,738
Republican—	
Bernard Hoban	20,850
Robert McCormick Adams	20,149

10th District—Cook County.

Democratic—	
Michael R. Barrett	13,801
Rudolph Vesecky	9,063
John P. Burke	12,692
Republican—	
James G. Jamieson	32,974
Harold H. Jones, Sr.	31,543

11th District—Cook County.

Democratic—	
Charles Foster	18,752
Ludwik Lesnicki	20,436
Republican—	
Hubert J. Eckwall	16,376
Theodore S. Wahlquist	16,406

12th District—Cook County.

Democratic—	
Peter Hoban	25,020
Samuel C. Horwitz	23,764
Republican—	
John P. Holland	28,680
George R. Fitzmaurice	26,762

13th District

Counties.	Democratic.		Republican.		
	Urban A. Lavery.	Inge E. Besander.	Fred A. Fulle.	George E. Blameuser.	Write-ins.
Cook	3,663	3,413	25,337	22,791	
Lake	1,485	1,342	16,385	14,565	4
Total	5,148	4,755	41,722	37,356	4

VOTES FOR ALTERNATE DELEGATES TO NATIONAL NOMINATING CONVENTIONS—ALL DISTRICTS—ALL PARTIES—APRIL 13, 1948—Continued

14th District

Counties.	Democratic.		Republican.	
	Paul P. Sauber.	Thomas P. Higgins.	Raymond A. Wolff.	Carl Duy.
DuPage	1,637	1,733	12,906	11,377
Kane	1,463	1,419	16,547	15,308
McHenry	339	444	4,049	3,199
Total	3,439	3,596	33,502	29,884

15th District

Counties.	Democratic.			Republican.	
	Florence C. Pawloski.	Ben Gordon.	Write-ins.	Ruth McCormick Miller.	Dennis J. Collins.
Boone	92		1	1,685	1,482
DeKalb	333	2	5	4,354	6,688
Grundy	270			3,118	2,740
Kendall	105			1,669	1,452
LaSalle	1,891			10,547	9,231
Will	2,906			9,575	8,336
Total	5,597	2	6	30,948	29,929

16th District

Counties.	Democratic.		Republican.	
	M. Douglas Grant.	Charles L. Dwyer.	Harold Widmer.	Paul Jones.
Carroll	437	328	1,497	1,446
JoDaviess	335	274	1,329	1,716
Lee	767	724	2,894	3,108
Ogle	367	314	3,025	3,225
Stephenson	1,440	931	3,084	2,707
Whiteside	646	637	4,029	3,890
Winnebago	2,214	2,319	9,985	10,250
Total	6,206	5,527	25,843	26,342

17th District

Counties.	Democratic.		Republican.	
	W. S. Kay.	W. F. Sternberg.	Len H. Small.	E. J. Pacey.
Ford	183	201	1,654	1,772
Iroquois	348	177	3,141	1,815
Kankakee	439	396	5,666	4,206
Livingston	1,109	1,038	4,097	3,283
Logan	417	204	3,007	2,050
McLean	1,941	1,694	5,719	4,934
Woodford	592	521	2,590	2,136
Total	5,029	4,231	25,874	20,196

VOTES FOR ALTERNATE DELEGATES TO NATIONAL NOMINATING CONVENTIONS—ALL DISTRICTS—ALL PARTIES—APRIL 13, 1948—Continued

18th District

Counties.	Democratic.		Republican.	
	Anna M. Tredway.	Anthony P. Markoski.	George B. Storey.	Dr. William C. Steele.
Bureau	1,124	1,087	3,189	4,146
Marshall	437	385	1,280	1,330
Peoria	3,248	3,299	15,574	15,114
Putnam	141	128	444	517
Stark	111	109	939	1,092
Tazewell	2,298	2,236	4,023	3,387
Total	7,359	7,244	25,449	25,586

19th District

Counties.	Democratic.		Republican.	
	Clarence A. Oberle.	James L. Costello.	Lambert I. Engdahl.	Herbert N. Bloomquist.
Fulton	954	925	2,352	2,457
Henderson	217	217	577	553
Henry	1,092	921	3,099	3,466
Knox	634	721	5,815	6,572
Mercer	316	297	2,715	2,786
Rock Island	2,645	2,562	5,168	4,747
Warren	605	798	2,180	2,083
Total	6,463	6,441	21,906	22,664

20th District

Counties.	Democratic.		Republican.	
	Julian Hutchens.	Leo Fitzgerald.	Lillian E. Schlagenhauf.	William H. Rudolph.
Adams	1,313	1,446	2,531	2,005
Brown	162	174	225	188
Calhoun	163	162	339	429
Cass	588	947	537	556
Greene	785	145	315	403
Hancock	1,666	1,609	1,956	1,945
Jersey	371	219	640	961
McDonough	1,328	1,246	2,747	3,016
Morgan	1,830	1,747	2,863	3,355
Pike	1,795½	1,796½	948	1,008
Schuyler	360	365	796	807
Scott	425	309	432	497
Total	10,786½	10,165½	14,329	15,170

VOTES FOR ALTERNATE DELEGATES TO NATIONAL NOMINATING CONVENTIONS—ALL DISTRICTS—ALL PARTIES—APRIL 13, 1948—Continued

21st District

Counties.	Democratic.			Republican.	
	Bennie Rush.	William W. Mahoney.	August L. Benassi.	John D. Biggs.	George B. Wiemer.
Bond	343	332	200	1,687	929
Christian	1,424	1,448	639	2,756	2,418
Macoupin	2,162	2,364	1,238	2,998	3,017
Mason	405	403½	111	747	983½
Menard	386	362	55	1,073	1,089
Montgomery	761	755	838	3,306	2,969
Sangamon	6,503	6,750	2,086	19,681	19,101
Total	11,984	12,414½	5,167	32,248	30,506½

22nd District

Counties.	Democratic.		Republican.	
	Belva Hackley.	Dorothea D. Willard.	George E. Nichols.	George W. Williams.
Champaign	1,199	1,328	5,999	4,888
Coles	1,092	874	2,429	2,224
DeWitt	382	392	1,443	1,256
Douglas	446	432	1,689	1,325
Macon	2,076	2,042	8,238	7,593
Moultrie	486	449	1,094	936
Piatt	316	318	1,391	1,282
Shelby	1,076	1,205	1,653	1,727
Total	7,073	7,040	23,936	21,231

23rd District

Counties.	Democratic.		Republican.	
	John P. Ovall, Jr.	Madge Newkirk Conn.	Victor L. Smith.	William R. McCauley.
Clark	975	772	1,593	1,407
Crawford	1,339½	1,021½	1,741	1,344
Cumberland	546	487	739	697
Edgar	634	650	1,667	1,572
Effingham	1,256	1,014	1,469	1,425
Fayette	1,152	707	1,569	1,389
Jasper	605	515	720	759
Lawrence	910	286	764	897
Richland	297	251	488	709
Vermilion	2,323	1,650	5,570	5,447
Wabash	779	652	930	963
Total	10,816½	8,005½	17,250	16,609

VOTES FOR ALTERNATE DELEGATES TO NATIONAL NOMINATING CONVENTIONS—ALL DISTRICTS—ALL PARTIES—APRIL 13, 1948—Concluded

24th District

Counties.	Democratic.		Republican.	
	Lizzie Barnes.	William N. Paris.	Bernard J. Buenemeyer, Jr.	John R. Funkhouser.
Clay	199	285	1,113	1,068
Clinton	316	434	1,084	604
Edwards	223	165	815	1,153
Gallatin	499	230	316	560
Hamilton	715	737	832	953
Hardin	459	286	266	583
Jefferson	683	733	1,223	1,254
Johnson	526	490	1,222	1,242
Marion	1,105	1,178	1,469	1,368
Massac	292	336	846	768
Pope	189	180	441	493
Saline	1,583	1,569	2,515	3,267
Washington	465	466	1,860	1,741
Wayne	241	264	378	571
White	1,951	912	1,080	1,478
Total	9,446	8,265	15,460	17,103

25th District

Counties.	Democratic.			Republican.	
	James O. Monroe.	Frank M. Summers.	Lee Moody.	J. F. "Ted" Schlafly.	Ruth W. Thomas.
Madison	9,141	7,536	3,044	7,924	6,770
St. Clair	17,413	15,355	9,263	12,436	12,272
Total	26,554	22,891	12,307	20,360	19,042

26th District

Counties.	Democratic.		Republican.	
	Robert E. Willis.	J. Roy Hill.	C. B. Stanley.	Mrs. Verne Ausburg.
Alexander	638	745	1,887	1,532
Franklin	3,091	3,079	2,971	1,937
Jackson	1,326	1,138	4,011	2,787
Monroe	153	140	762	537
Perry	1,159	1,057	2,688	2,623
Pulaski	188	154	1,393	655
Randolph	1,061	596	2,610	1,104
Union	1,553	1,029	1,405	1,023
Williamson	1,247	1,139	3,584	2,466
Total	10,416	9,077	21,311	14,664

VOTE FOR STATE CENTRAL COMMITTEEMEN—ALL PARTIES—APRIL 13, 1948

1st District—Cook County.

Democratic—
Frederick P. Wall..... 31,834

Republican—
William H. Robinson..... 15,318
Malcolm M. Hemphill..... 3,444

2nd District—Cook County.

Democratic—
James A. Ronan..... 28,774

Republican—
Clement A. Nance..... 21,261
Thomas E. Fitzgerald..... 7,242

3rd District—Cook County.

Democratic—
Joseph P. Griffin..... 20,741
Jerry Walsh..... 11,227

Republican—
Clarence N. Bergstrom..... 21,113
Bertha Hunziker 3,651

4th District—Cook County.

Democratic—
Harold F. Egan..... 8,593
Roman E. Posanski..... 5,784

Republican—
Ragnar G. Nelson..... 19,570

5th District—Cook County.

Democratic—
Frank J. Smith..... 31,592
James A. Hivick..... 10,149

Republican—
Herbert A. Kossart..... 6,791
Lawrence Richard Blair..... 3,687
Edward Z. Peters..... 2,489

6th District—Cook County.

Democratic—
Samuel S. Epstein..... 50,996

Republican—
Paul W. Rothenberg..... 12,843
John T. Dunleavy, Jr..... 6,415

7th District—Cook County.

Democratic—
George D. Kells..... 67,305

Republican—
Peter C. Granata..... 21,312

8th District—Cook County.

Democratic—
Bruno S. Mindak..... 25,291
Joseph Wyskiel..... 6,806

Republican—
Duane E. Reed..... 17,198

9th District—Cook County.

Democratic—
Stephen F. Riordan..... 30,035

Republican—
Arthur B. Dehmlow..... 17,669
William H. Steed..... 5,179

10th District—Cook County.

Democratic—
Roy D. O'Brien..... 18,466

Republican—
John F. Tyrrell..... 33,370

11th District—Cook County.

Democratic—
Edward S. Gorski..... 22,634

Republican—
Stephen M. Fleming..... 10,373
George Schwartz..... 2,109
Arthur W. Mueller..... 5,367

12th District—Cook County.

Democratic—
Robert C. Quirk..... 26,151

Republican—
Hugh W. Logsdon..... 12,015
C. Herman Johnson..... 7,162
Frederick Wm. Johnson..... 3,986
Walter Taylor..... 3,797
Jack I. Sperling..... 3,991

13th District

Counties.	Democratic.	Republican.	
	Richard D. Stuck.	William M. Marks.	Augustus Knight, Jr.
Cook	3,763	12,330	15,139
Lake	1,663	13,793	6,211
Total	5,426	26,123	21,350

VOTE FOR STATE CENTRAL COMMITTEEMEN—ALL PARTIES—APRIL 13, 1948—Continued

14th District

Counties.	Democratic.		Republican.			
	A. J. Meadel.	John F. Petit.	George R. Perrine.	Lloyd W. Ziegler.	Bernard M. (Barney) Long.	Write-ins.
DuPage	1,368	634	5,718	1,615	8,319	10
Kane	558	1,414	10,761	7,680	5,813	
McHenry	95	382	2,214	940	1,935	
Total	2,021	2,430	18,693	10,235	16,067	10

15th District

Counties.	Democratic.		Republican.
	F. Donald Delaney.	Write-ins.	Alfred F. Schupp.
Boone	102		1,569
DeKalb	335	1	5,152
Grundy	282		3,395
Kendall	117		1,691
LaSalle	1,760		10,207
Will	3,021		9,390
Total	5,617	1	31,404

16th District

Counties.	Democratic.		Republican.
	Edwin W. Barrett.	Frank B. Wilson.	Paul C. Rosenquist.
Carroll	297	251	1,601
JoDaviess	264	152	1,536
Lee	643	420	3,383
Ogle	167	313	3,392
Stephenson	976	482	3,020
Whiteside	651	212	4,506
Winnebago	1,947	955	12,024
Total	4,945	2,785	29,462

17th District

Counties.	Democratic.		Republican.
	Dr. H. A. Von Ruden.	Branson Wright.	James E. Anderson.
Ford	94	124	1,737
Iroquois	179	217	3,510
Kankakee	246	216	5,106
Livingston	1,113	274	3,981
Logan	222	381	3,096
McLean	918	1,457	5,822
Woodford	386	315	2,586
Total	3,158	2,984	25,838

VOTE FOR STATE CENTRAL COMMITTEEMEN—ALL PARTIES—APRIL 13, 1948—Continued

18th District

Counties.	Democratic.		Republican.
	William G. Lyons.	Harley Boswell.	William Robert Allen.
Bureau	649	743	4,331
Marshall	375	294	1,488
Peoria	2,259	2,184	18,052
Putnam	93	80	516
Stark	74	73	1,174
Tazewell	1,806	1,301	4,206
Total	5,256	4,675	29,767

19th District

Counties.	Democratic.	Republican.
	Sam M. Arndt.	Ben T. Reidy.
Fulton	1,010	2,599
Henderson	229	613
Henry	1,118	3,588
Knox	737	6,455
Mercer	353	3,126
Rock Island	3,492	5,362
Warren	752	2,499
Total	7,691	24,242

20th District

Counties.	Democratic.		Republican.
	Fred A. Cain.	Edward P. Allen.	Gail B. Ranson.
Adams	436	1,714	2,277
Brown	227	142	339
Calhoun	204	116	640
Cass	689	224	617
Greene	525	205	586
Hancock	942	1,265	2,146
Jersey	327	201	1,284
McDonough	829	784	3,145
Morgan	1,991	366	4,261
Pike	1,085	1,388	1,039
Schuyler	225	208	840
Scott	294	148	526
Total	7,774	6,761	17,700

VOTE FOR STATE CENTRAL COMMITTEEMEN—ALL PARTIES—APRIL 13, 1948—Continued

21st District

Counties.	Democratic.	Republican.
	Michael F. Seyfrit.	Carlos W. Campbell.
Bond	455	1,237
Christian	1,862	2,896
Macoupin	3,318	3,390
Mason	472	893
Menard	392	1,162
Montgomery	1,221	3,644
Sangamon	7,460	21,085
Total	15,180	34,307

22nd District

Counties.	Democratic.		Republican.		
	Fred M. Whitten.	Arno Hill.	P. E. Doc Fonner.	E. V. Conner.	Ralph E. Brown.
Champaign	756	907	3,036	1,131	2,705
Coles	776	309	1,147	443	1,231
DeWitt	356	136	954	225	539
Douglas	358	139	1,189	163	363
Macon	2,208	715	2,762	4,591	3,070
Moultrie	448	138	703	160	314
Piatt	196	206	1,358	155	174
Shelby	1,032	288	893	262	646
Total	6,130	2,838	12,042	7,130	9,042

23rd District

Counties.	Democratic.			Republican
	Everett L. Dalbey.	John E. Stipp.	John R. Asher.	Harry McMullen.
Clark	397	218	547	1,686
Crawford	417	205	1,013	1,581
Cumberland	184	99	372	756
Edgar	186	147	600	1,794
Effingham	438	607	469	1,489
Fayette	436	213	683	1,815
Jasper	196	165	340	746
Lawrence	321	167	737	1,492
Richland	109	45	167	603
Vermilion	1,238	1,433	251	5,994
Wabash	232	208	425	1,035
Total	4,154	3,507	5,604	18,991

VOTE FOR STATE CENTRAL COMMITTEEMEN—ALL PARTIES—APRIL 13, 1948—Concluded

24th District

Counties.	Democratic.		Republican.
	Bill L. Ghent.	G. L. (Jellyroll) Moser.	John W. Spence.
Clay	264	136	1,591
Clinton	424	144	1,059
Edwards	172	38	1,133
Gallatin	397	99	688
Hamilton	605	239	1,060
Hardin	404	55	850
Jefferson	580	176	1,265
Johnson	495	74	1,529
Marion	977	347	1,524
Massac	362	80	1,199
Pope	232	44	859
Saline	1,843	282	3,456
Washington	384	105	1,857
Wayne	317	88	949
White	1,063	351	1,525
Total	8,519	2,258	20,544

25th District

Counties.	Democratic.	Republican.		
	Leo J. Dougherty.	Noel Spannagel.	Alvin C. Bohm.	Harold F. Wadlow.
Madison	9,453	1,601	4,362	5,270
St. Clair	16,183	7,559	985	9,384
Total	25,636	9,160	5,347	14,654

26th District

Counties.	Democratic.		Republican.	
	Browning Robinson.	William E. Berry.	Conrad F. Becker.	Elmer J. Medlin.
Alexander	533	224	1,587	229
Franklin	3,252	1,689	2,258	810
Jackson	996	535	2,608	2,217
Monroe	88	83	821	54
Perry	1,032	373	2,688	589
Pulaski	192	67	1,446	322
Randolph	415	1,510	3,489	583
Union	1,239	503	1,243	188
Williamson	987	447	2,471	1,733
Total	8,734	5,431	18,611	6,725

PRIMARY VOTE FOR STATE SENATORS—ALL PARTIES—APRIL 13, 1948

2nd District—Cook County.

Democratic—	
Frank Ryan	14,213
Republican—	
James J. Yacullo	3,601
Charles F. Gibson, Jr.	657

4th District—Cook County.

Democratic—	
John C. Kluczynski	22,756
Anthony Alkimowicz	3,862
Republican—	
Robert W. Schulze	5,337

6th District—Cook County.

Democratic—	
Charles J. Komaiko	21,400
Republican—	
William G. Knox	32,204

8th District

Counties.	Democratic.	Republican.	
	Harold Bergan.	Ray Paddock.	Albert E. Nordstrom.
Boone	105	1,490	572
Lake	1,665	16,184	5,620
McHenry	425	3,808	1,195
Total	2,195	21,482	7,387

10th District

Counties.	Democratic.	Republican.		
	Thure A. "Tom" Nystrom.	Charles W. Baker.	Owen L. McCafferty.	George R. Hunt.
Ogle	344	4,065	165	674
Winnebago	2,533	10,144	1,161	2,597
Total	2,877	14,209	1,326	3,271

12th District

Counties.	Democratic.	Republican.
	Edward Lamm.	Edward E. Laughlin.
Carroll	450	1,813
JoDaviess	342	1,747
Stephenson	1,396	3,641
Total	2,188	7,201

PRIMARY VOTE FOR STATE SENATORS—ALL PARTIES—APRIL 13, 1948—Continued

14th District

Counties.	Democratic.	Republican.	
	James T. Walsh.	Merritt J. Little.	Robert E. Dolph.
Kane	1,596	14,643	11,524
Kendall	123	1,553	575
Total	1,719	16,196	12,099

16th District

Counties.	Democratic.	Republican.	
	Albert A. Mortensen.	Simon E. Lantz.	Hubert H. Edwards.
Livingston	1,182	2,645	2,588
Marshall	513	1,111	816
Putnam	153	397	310
Woodford	623	2,799	1,048
Total	2,471	6,952	4,762

18th District—Peoria County

Democratic— Stanley W. Crutcher	3,779	Republican— Clyde C. Trager	18,923

20th District

Counties.	Democratic.	Republican.
	Rodney K. Benson.	Victor McBroom.
Grundy	288	3,854
Iroquois	386	3,894
Kankakee	449	5,832
Total	1,123	13,580

22nd District

Counties.	Democratic.	Republican.
	Calvin A. Gordon.	William E. Wayland.
Edgar	712	1,872
Vermilion	2,274	6,746
Total	2,986	8,618

PRIMARY VOTE FOR STATE SENATORS—ALL PARTIES—APRIL 13, 1948—Continued

24th District

	Democratic.	Republican.
	Hugh M. Rigney.	Everett R. Peters.
Champaign	1,547	7,330
Moultrie	651	1,161
Piatt	384	1,499
Total	2,582	9,990

26th District

Counties.	Democratic.	Republican.	
	Arthur Armbruster.	Wilbur J. Cash.	Ben H. Stubblefield.
Ford	212	1,645	413
McLean	2,087	4,025	3,753
Total	2,299	5,670	4,166

28th District

Counties.	Democratic.	Republican.		
	Ernest L. Meredith.	Elbert S. Smith.	William A. Arnold.	Nicholas L. Hubbard.
DeWitt	482	682	368	778
Logan	539	1,238	384	2,613
Macon	2,425	6,231	2,753	3,247
Total	3,446	8,151	3,505	6,638

30th District

Counties.	Democratic.	Republican.
	Martin B. Lohmann.	Paul P. Schermer.
Brown	363	336
Cass	986	614
Mason	580	920
Menard	434	1,137
Schuyler	411	856
Tazewell	3,413	4,517
Total	6,187	8,380

PRIMARY VOTE FOR STATE SENATORS—ALL PARTIES—APRIL 13, 1948—Continued

32nd District

Counties.	Democratic.	Republican.
	Ellis E. Cox.	T. Mac Downing.
Hancock	2,062	2,353
McDonough	1,494	3,655
Warren	754	2,691
Total	4,310	8,699

34th District

Counties.	Democratic.	Republican.
	Henry W. Gehl.	Robert W. Lyons.
Clark	1,046	1,897
Coles	1,118	2,854
Douglas	461	1,624
Total	2,625	6,285

36th District

Counties.	Democratic.	Republican.
	Russell A. Waters.	Frank J. Dick.
Adams	1,763	2,585
Calhoun	274	697
Pike	2,316	1,154
Scott	389	514
Total	4,742	4,950

38th District

Counties.	Democratic.	Republican.
	Timothy C. Donnelly.	Rice W. Miller.
Greene	703	629
Jersey	503	1,394
Macoupin	3,396	3,554
Montgomery	1,282	4,277
Total	5,884	9,854

PRIMARY VOTE FOR STATE SENATORS—ALL PARTIES—APRIL 13, 1948—Continued

40th District

Counties.	Democratic.	Republican.	
	John W. Fribley.	Henry D. Sparks.	Leal W. Reese.
Christian	2,292	1,304	2,407
Cumberland	662	604	259
Fayette	1,443	1,015	987
Shelby	1,416	1,675	611
Total	5,813	4,598	4,264

42nd District

Counties.	Democratic.	Republican.
	John J. Parish.	Ora A. Oldfield.
Clay	381	1,594
Clinton	579	1,176
Effingham	1,379	1,503
Marion	1,368	1,692
Total	3,707	5,965

44th District

Counties.	Democratic.	Republican.	
	W. H. Owen.	R. G. Crisenberry.	Elbert Waller.
Jackson	1,473	3,571	1,551
Monroe	155	737	156
Perry	1,319	2,503	1,243
Randolph	1,624	2,804	1,142
Washington	483	1,576	740
Total	5,054	11,191	4,832

46th District

Counties.	Democratic.	Republican.
	Clifford C. Cammon.	Paul W. Broyles.
Jasper	593	769
Jefferson	729	1,374
Richland	354	628
Wayne	420	867
Total	2,096	3,638

PRIMARY VOTE FOR STATE SENATORS—ALL PARTIES—APRIL 13, 1948—Concluded

48th District

Counties.	Democratic.		Republican.
	Lizzie Barnes.	Kent Lewis.	George C. Armstrong.
Crawford	132	2,105	1,619
Edwards	192	78	1,071
Gallatin	450	335	687
Hardin	341	201	807
Lawrence	488	1,191	1,708
Wabash	551	604	1,070
White	1,784	257	1,456
Total	3,938	4,771	8,418

50th District

Counties.	Democratic.	Republican.
	Robert J. Young, Jr.	Homer Butler.
Alexander	732	1,821
Franklin	3,766	3,334
Pulaski	256	1,581
Union	1,682	1,440
Williamson	1,349	5,043
Total	7,785	13,219

PRIMARY VOTE FOR REPRESENTATIVES IN THE GENERAL ASSEMBLY—ALL PARTIES—APRIL 13, 1948

1st District—Cook County.

Democratic—
- Corneal A. Davis..... 10,252
- Joseph Clark..... 8,589
- Charles P. Reed..... 1,351

Republican—
- Ernest A. Greene..... 4,257
- James Rinella..... 2,983
- Spencer S. Green..... 569
- Batus Green..... 350

2nd District—Cook County.

Democratic—
- James J. Ryan..... 25,650
- Vito Marzullo..... 17,175

Republican—
- James J. Adduci..... 11,485

3rd District—Cook County.

Democratic—
- George (Garry) Noonan..... 21,905
- Fred J. Smith..... 20,914

Republican—
- Charles J. Jenkins..... 22,121

4th District—Cook County.

Democratic—
- John F. Boyle..... 34,069
- Theodore A. Swinarski..... 28,323
- Frank J. Wrobel..... 12,739
- Thomas Michael Enright..... 5,497

Republican—
- Michael A. Ruddy..... 14,883

5th District—Cook County.

Democratic—
- Louis G. Berman..... 37,003
- Charles M. Skyles..... 35,686

Republican—
- Noble W. Lee..... 31,119
- C. Francis Stradford..... 23,591
- Benjamin H. Crockett..... 18,952

6th District—Cook County.

Democratic—
- Charles H. Weber..... 62,274

Republican—
- Stanley C. Armstrong..... 52,872
- W. Russell Arrington..... 33,738
- Hilbert Arthur Berger..... 13,344

7th District—Cook County.

Democratic—
- Emmett McGrath..... 24,273
- Joseph J. Lelivelt..... 19,975

Republican—
- Bernice T. Van der Vries..... 59,813
- Vernon W. Reich..... 47,866
- Joseph M. Cooke..... 21,992
- Harold W. Wynkoop..... 9,001

8th District

Counties.	Democratic.	Republican.				
	Thomas A. Bolger.	Nick Keller.	Harvey Pearson.	Harold D. Kelsey.	Adolph Gerlich.	Write-ins.
Boone	291	2,839½	1,027½	1,700	435	----------
Lake	3,951	29,110½	18,987½	10,676	8,325	1
McHenry	1,583	5,280½	2,125½	5,506½	1,602½	1½
Total	5,825	37,230½	22,140½	17,882½	10,362½	2½

9th District—Cook County

Democratic—
- William J. Gormley..... 19,646
- Peter P. Jezierny..... 16,545
- Frank N. Pelkowski..... 7,110
- Vincent B. Mietlicki..... 4,626

Republican—
- William S. Finucane..... 10,518
- John G. Czelusniak..... 2,251
- Frank Dybas..... 1,218
- Leo Crotty..... 1,135

PRIMARY VOTE FOR REPRESENTATIVES IN THE GENERAL ASSEMBLY—ALL PARTIES—APRIL 13, 1948—Continued

10th District

Counties.	Democratic.				Republican.		
	Edward C. (Ted) Hunter.	James D. Fenelon.	Delbert J. Hilvers.	Write-ins.	Mabel E. Green.	David Hunter, Jr.	James M. White.
Ogle	1,066½	236½	4½	6	3,834½	3,267	7,885
Winnebago	6,032	2,674	297½	4½	21,123½	16,346	6,358½
Total	7,098½	2,910½	302	10½	24,958	19,613	14,243½

11th District—Cook County

Democratic—		Republican—	
Michael E. Hannigan	79,495	David I. Swanson	42,836
A. L. Cronin	46,089	James P. Powers	17,027
Write-ins	3	William A. Larson	15,296
		Harry C. Brandenburg	10,017

12th District

Counties.	Democratic.	Republican.	
	John K. Morris.	Franklin U. Stransky.	Marvin F. Burt.
Carroll	1,582	5,297½	1,680
JoDaviess	771	3,512	1,880½
Stephenson	3,506	3,497	6,858½
Total	5,859	12,306½	10,419

13th District—Cook County

Democratic—		Republican—	
John G. Ryan	49,793	Edward Schneider	42,861
Adam S. Mioduski	37,275	Ragnar G. Nelson	36,066
Frank T. Lindman	17,740	Joseph Piatkiewicz	5,875

14th District

Counties.	Democratic.	Republican.		
	Leon M. Schuler.	Maud N. Peffers.	J. Lisle Laufer.	Russell E. Kalk.
Kane	4,973	35,231½	21,101½	19,285
Kendall	352	3,172½	2,694	470½
Total	5,325	38,404	23,795½	19,755½

PRIMARY VOTE FOR REPRESENTATIVES IN THE GENERAL ASSEMBLY—ALL PARTIES—APRIL 13, 1948—Continued

15th District—Cook County

Democratic—		Republican—	
Joseph G. Kohout	12,766	Joseph Zientek	6,375
Frank Krasniewski	10,620		

16th District

Counties.	Democratic.		Republican.	
	James P. Lannon.	Michael Fahy.	Calistus A. Bruer.	Rollie C. Carpenter.
Livingston	4,035	772	8,057½	6,418
Marshall	1,405	797	2,032	2,589
Putnam	354	219	898½	911
Woodford	1,141	1,123	4,474	3,942
Total	6,935	2,911	15,462	13,860

17th District—Cook County

Democratic—		Republican—	
Andrew A. Euzzino	11,555	Peter C. Granata	8,825
John D'Arco	11,491		

18th District—Peoria County

Democratic—		Republican—	
James D. Carrigan	11,198	Robert L. Burhans	26,641
		August C. (Gus) Grebe	20,430
		Leo D. Crowley	18,144
		Orrin E. Overen	3,933

19th District—Cook County

Democratic—		Republican—	
John O. Hruby	72,938	Frank A. Marek	50,397
John J. Gorman	70,780	James J. Lowery	13,500
Alex J. Kosobucki	11,995		

20th District

Counties.	Democratic.	Republican.		
	Samuel H. Shapiro.	Siets D. Kamp.	Harry L. Topping.	James A. Yatuni.
Grundy	714	1,050	2,922½	10,651
Iroquois	825	10,375½	2,947½	708
Kankakee	1,327	5,522½	10,295	3,503½
Total	2,866	16,948	16,165	14,862½

PRIMARY VOTE FOR REPRESENTATIVES IN THE GENERAL ASSEMBLY—ALL PARTIES—APRIL 13, 1948—Continued

21st District—Cook County

Democratic—		Republican—	
Edward J. McCabe	37,179	Robert Petrone	28,135
Daniel J. Ronan	31,383		

22nd District

Counties.	Democratic.		Republican.	
	W. O. Edwards.	Lawrence G. Beebe.	M. R. (Bob) Walker.	John P. Meyer.
Edgar	1,172	1,448	3,976	1,681
Vermilion	5,931½	1,647	10,537	9,224
Total	7,103½	3,095	14,513	10,905

23rd District—Cook County

Democratic—		Republican—	
Arthur M. Kaindl	37,045	William G. Thon	29,649
Stanley A. Halick	32,973	Thomas A. Patton	16,470
Walter Markewych	7,594	James H. Mesi	11,537

24th District

Counties.	Democratic.			Republican.	
	Tom M. Garman.	Charles "Jim" Simpson.	Albert Walker.	Ora D. Dillavou.	Charles W. Clabaugh.
Champaign	2,874½	2,439½	655½	12,597	11,303½
Moultrie	370½	230	1,565	1,227	1,693
Piatt	565	445½	254½	2,123	2,517
Total	3,810	3,115	2,475	15,947	15,513½

25th District—Cook County

Democratic—		Republican—	
Stanley R. Kosinski	72,881	Harold R. Blomstrand	35,655
Jacob A. Mueller	52,639	Charles O. Miller	32,499
Clifford J. Dulen	24,510	William P. Carlson	15,510
		Carl G. Pretzel	10,971
		Hans Hansen	10,086
		Chester F. Zielinski	8,335
		Walter A. Bryk	4,466
		John Hjertquist	3,946

PRIMARY VOTE FOR REPRESENTATIVES IN THE GENERAL ASSEMBLY—ALL PARTIES—APRIL 13, 1948—Continued

26th District

Counties.	Democratic.		Republican.	
	Edward T. Kane.	Edmund F. Raycraft.	Homer Caton.	Ben S. Rhodes.
Ford	275½	209½	2,569½	2,465
McLean	3,127½	2,590	10,887½	9,011½
Total	3,403	2,799½	13,457	11,476½

27th District—Cook County

Democratic—		Republican—	
John P. Touhy	14,667	George Pilarski	3,249
Anthony C. Prusinski	8,059	Joseph E. Kosinski	857
John C. Kuklinski	7,569	Edward F. Malinowski	592
		Michael Frank Balke	478
		John W. Cwik	404
		Stanley Stephen Ginter	195

28th District

Counties.	Democratic.	
	Felix E. Wilson.	Paul H. Ferguson.
DeWitt	1,578	257½
Logan	1,168½	625½
Macon	3,282	4,854
Total	6,028½	5,737

Counties.	Republican.						
	John Clark.	Barrett F. Rogers.	George M. Underhill.	Webber Borchers.	William Querfeld.	Louis L. Mason.	Hazel Rundle.
DeWitt	260	642½	264	169½	2,007	209	2,659½
Logan	1,154½	6,862½	4,384	77½	846	195½	266½
Macon	9,638	3,433	3,685½	7,769½	3,740	5,873	1,888½
Total	11,052½	10,938	8,333½	8,016½	6,593	6,277½	4,814½

29th District—Cook County

Democratic—		Republican—	
Edward P. O'Grady	11,136	Paul J. Randolph	7,522
Joseph L. De La Cour	10,572	Robert M. Woodward	5,329
		J. Quincy A. Kelley	789

PRIMARY VOTE FOR REPRESENTATIVES IN THE GENERAL ASSEMBLY—ALL PARTIES—APRIL 13, 1948—Continued

30th District

Counties.	Democratic.		Republican.	
	C. R. (Butch) Ratcliffe.	Major T. Flowerree.	Robert H. Allison.	William G. Burnsmier.
Brown	582½	542	697½	351½
Cass	2,936½	522½	1,352	647½
Mason	441	1,454½	1,340	1,957
Menard	618	844	2,349	1,617½
Schuyler	775	533	1,790½	981
Tazewell	3,568	4,843	9,250½	3,719½
Total	8,921	8,739	16,779½	9,274

31st District—Cook County

Democratic—		Republican—	
Pierce L. Shannon	43,655	Alan Best	29,860
Irving J. Meites	31,184	George A. Williston	20,946
		Patrick S. Clary	7,291
		Charles A. MacNeilledge	3,861

32nd District

Counties.	Democratic.		Republican.	
	John B. Monroe.	Albert Salisbury.	Sam Schaumleffel.	Rollo R. Robbins.
Hancock	3,397	4,797	3,148	4,322
McDonough	3,378	2,258	4,066	6,475½
Warren	1,732½	849½	6,802	2,145
Total	8,507½	7,904½	14,016	12,942½

33rd District

Counties.	Democratic.				Republican.	
	Virgil Bozeman	Richard Stengel.	John W. Seids, Jr.	Charles W. Boyd.	Clinton Searle.	Hazel A McCaskrin.
Henderson	230	206	77	134½	1,108	812
Mercer	214½	366½	229	171	5,349	5,038½
Rock Island	6,474½	4,351½	1,569½	1,186½	11,294½	6,407½
Total	6,919	4,924	1,875½	1,492	17,751½	12,258

PRIMARY VOTE FOR REPRESENTATIVES IN THE GENERAL ASSEMBLY—ALL PARTIES—APRIL 13, 1948—Continued

34th District

Counties.	Democratic.			Republican.	
	Frank C. Welsh	G. O. Frazier.	Ralph E. Suddes.	John W. Lewis, Jr.	W. Henry Waltrip
Clark	2,051½	1,725	279	4,597½	1,180½
Coles	993	1,014½	1,808½	5,105½	3,431
Douglas	459	607	263	1,399½	3,148½
Total	3,503½	3,346½	2,350½	11,10[illegible]½	7,760

35th District

Counties.	Democratic.		Republican.		
	Hubert D. Considine.	Edward L. McAndrews.	George S. Brydia.	Charles K. Willett.	Lyle M. Prescott.
DeKalb	727	265	8,074	4,629½	6,445½
Lee	3,287½	454½	2,134½	7,272	3,858½
Whiteside	2,150	1,036	13,607½	2,845½	2,426
Total	6,164½	1,755½	23,816	14,747	12,730

36th District

Counties.	Democratic.		Republican.	
	William F. Gibbs.	W. Roy Donohoo.	H. B. Ihnen.	William J. Thornton.
Adams	4,106½	1,753½	4,586½	2,320
Calhoun	696	562	1,259	1,276½
Pike	3,897½	6,020½	1,435½	2,372½
Scott	704½	758½	772½	861½
Total	9,404½	9,094½	8,053½	6,830½

37th District

Counties.	Democratic.		Republican.		
	Henry J. Knauf.	Ed F. Keller.	Orville G. Chapman.	Frank P. Johnson.	Jack B. Ellis.
Bureau	4,667	67[illegible]	9,011½	4,169½	1,517
Henry	2,262	1,932	4,274½	7,660½	1,605½
Stark	340	111	2,996½	1,153	339
Total	7,269	2,715	16,282½	12,983	3,461½

PRIMARY VOTE FOR REPRESENTATIVES IN THE GENERAL ASSEMBLY—ALL PARTIES—APRIL 13, 1948—Continued

38th District

Counties.	Democratic.		Republican.	
	Charles Ed Schaefer.	Delbert O. Shade.	William (Bill) Robison.	Ed Fellis.
Greene	764½	1,363½	1,253	578
Jersey	1,023	489½	3,238½	1,273
Macoupin	6,673	2,890	8,257½	3,154½
Montgomery	3,441	569½	4,486	7,947½
Total	11,901½	5,312½	17,235	12,953

39th District—LaSalle County

Democratic—		Republican—	
Joseph P. Stremlau	4,073	Fred J. Hart	19,391½
Vincent J. Dimond	3,959	J. Ward Smith	17,558
		Roy S. Edgcomb	11,436

40th District

Counties.	Democratic.			Republican.	
	Clyde A. Roberts.	Sam S. Lorton.	Joe Longwell.	Will P. Welker.	Clifford C. Hunter.
Christian	2,369½	2,107½	3,216	3,226	6,442
Cumberland	1,103½	885½	327½	1,376½	993
Fayette	4,869½	740½	196½	5,482½	1,151½
Shelby	1,500½	2,133½	767	3,083	2,124
Total	9,843	5,867	4,507	13,168	10,710½

41st District

Counties.	Democratic.				
	J. Harold Downey.	Leo Mostyn.	Robert M. Johnson.	Emmett McGuire.	Cornelius D. Sullivan.
DuPage	1,105	718	2,528½	479½	418½
Will	6,702	3,519	294	1,206	1,041
Total	7,807	4,237	2,822½	1,685½	1,459½

Counties.	Republican.		
	Lottie Holman O'Neill.	Warren L. Wood.	John M. Jenco.
DuPage	25,010	17,957½	3,071½
Will	13,767	17,592	6,954
Total	38,777	35,549½	10,025½

PRIMARY VOTE FOR REPRESENTATIVES IN THE GENERAL ASSEMBLY—ALL PARTIES—APRIL 13, 1948—Continued

42nd District

Counties.	Democratic.		Republican.	
	Paul Taylor.	Edwin R. Haag.	R. J. Branson.	Joseph B. Siemer.
Clay	1,003½	162½	3,614	1,596
Clinton	712	1,268	2,307	1,052
Effingham	3,619	432	1,640	2,127
Marion	2,242	865	3,029	1,135
Total	7,576½	2,727½	10,590	5,910

43rd District

Counties.	Democratic.		Republican.	
	A. W. Ray.	Write-ins.	Kenneth J. Peel.	Reed F. Cutler.
Fulton	3,404	3	3,825	6,043½
Knox	2,215	----------	13,974½	8,776
Total	5,619	3	17,799½	14,819½

44th District

Counties.	Democratic.				Republican.	
	A. A. (Boots) Brands.	John R. Rankin.	Walter J. Forester.	Leonard H. Bridges.	Dr. Thos. J. Thornton.	W. J. McDonald.
Jackson	1,906	971	380	175	4,654½	8,708
Monroe	475	57	18	3	1,785	696
Perry	2,219	379	1,242	401	5,032½	4,737½
Randolph	3,313	2,505	362	114	8,612½	3,284½
Washington	1,098	210	178	54	3,695	2,933
Total	9,011	4,122	2,180	747	23,779½	20,359

45th District

Counties.	Democratic.				Republican.		
	T. J. Sullivan.	Roy M. Rhodes.	Don J. McGrath.	William A. Rudin.	G. William Horsley.	Hugh Green.	William J. Lawler.
Morgan	5,179	569	525	90	1,962	10,426	2,287½
Sangamon	14,227	7,756	6,204	829	43,164	21,633½	20,950½
Total	19,406	8,325	6,729	919	45,126	32,059½	23,238

PRIMARY VOTE FOR REPRESENTATIVES IN THE GENERAL ASSEMBLY—ALL PARTIES—APRIL 13, 1948—Continued

46th District

Counties.	Democratic.		Republican.	
	Clyde Lee.	Warren D. Crippin.	Claude D. Travers.	Leonard F. Samford.
Jasper	1,788½	426½	1,379½	963½
Jefferson	1,707½	471½	1,871½	1,560
Richland	967½	250½	1,990½	356½
Wayne	632½	1,035½	930½	2,170½
Total	5,096	2,184	6,172	5,050½

47th District

Counties.	Democratic.			Republican.			
	Lloyd "Curly" Harris.	Leland J. Kennedy.	Jos. (Coffee Joe) Holten.	Orville E. Hodge.	Wm. C. (Bill) Straube.	Raymon A. Genre.	Robert A. Morrow.
Bond	1,077	605	137½	1,569½	142	4,181½	99½
Madison	16,127½	14,503½	5,503½	17,110	11,974½	3,838½	5,887
Total	17,204½	15,108½	5,641	18,679½	12,116½	8,020	5,986½

48th District

Counties.	Democratic.		Republican.			
	James P. Alexander, Jr	James W. Karber.	Herschel S. Green.	S. R. Stanley.	John R. Thompson.	W. V. Brown.
Crawford	2,611	1,719	4,476½	330½	1,226	205½
Edwards	335½	328	1,291	1,610½	859	674½
Gallatin	450	1,491½	750	1,551	425½	285
Hardin	332	1,132	1,240½	1,480	439½	160½
Lawrence	3,501	974	1,643	306	3,978½	659½
Wabash	1,241	1,212	1,039½	575½	419½	2,442
White	1,685½	2,176½	803	3,534	814	1,186
Total	10,156	9,033	11,243½	9,387½	8,162	5,613

49th District—St. Clair County

Democratic—		Republican—	
Frank Holten	21,547½	Otis L. Miller	25,063
James W. (Jim) Gray	19,341	James W. McRoberts	15,905
Clifford C. Flood	18,353	Howard Roberts	14,898
J. L. "Jack" Wellinghoff	13,289		
Dupree Davis	5,778		
Charles A. Pirtle	4,392½		
Chas. (Pitt Shoes) Sheffer	1,905		

PRIMARY VOTE FOR REPRESENTATIVES IN THE GENERAL ASSEMBLY—ALL PARTIES—APRIL 13, 1948—Concluded

50th District

Counties.	Democratic.		Republican.	
	Clyde L. Choate.	Ora Collard.	Harry W. McClintock.	John E. Miller.
Alexander	1,707½	470	2,036	4,280
Franklin	7,734½	3,446	6,077	2,450
Pulaski	653½	146½	1,792	2,781
Union	4,988	683	2,194	1,871
Williamson	1,903½	1,527	5,501½	4,296
Total	16,987	6,272½	17,600½	15,678

51st District

Counties.	Democratic.		Republican.			
	Paul Powell.	L. Paul Lowe.	W. B. Westbrook.	W. O. Verhines.	Gordon E. Kerr.	Paul McKinnis.
Hamilton	2,124½	395½	1,496	1,694	391	1,094½
Johnson	1,790	83	842½	3,837½	1,443	221
Massac	1,937½	100½	979½	2,363½	3,509	197
Pope	922	85	878	529	2,061½	283
Saline	5,586	548	7,269	1,540	1,159	5,939
Total	12,360	1,212	11,465	9,964	8,563½	7,734½

PRIMARY VOTE FOR TRUSTEES OF THE EAST SIDE LEVEE AND SANITARY DISTRICT—ALL PARTIES—APRIL 13, 1948

Counties	Democratic										
	Dan Foley.	John E. Molla.	Wm. (Bill) Walker.	Kenneth T. Ogle.	Jos. M. Williams.	William D. (Bill) Cochran.	Philip Healy.	Joseph Harold Hannigan.	Willard V. Portell.	Dale S. Hilt.	Lloyd (Link) Collins.
Madison	4,030	3,526	3,639	4,048	3,611	1,889	1,846	1,759	2,110	1,908	468
St. Clair	14,110	12,390	12,063	11,332	11,488	10,546	9,139	8,503	7,364	7,428	2,648
Total	18,140	15,916	15,702	15,380	15,099	12,435	10,985	10,262	9,474	9,336	3,116

Counties.	Republican.											
	C. L. French.	Harry F. Putnam, Sr.	Paul A. Hanna.	Walter C. Boekenkroeger	Adam (Happy) Darling	Clifton Neely.	John C. Nutter.	Eugene Mayer.	William Ohlendorf, Jr.	Andrew Jess Parks.	Chris G. Reynolds.	William J. (Spec) Hassard.
Madison	1,186	1,059	1,087	1,011	1,157	1,005	789	929	1,048	1,184	668	410
St. Clair	5,853	5,490	5,422	5,495	4,895	4,499	3,784	3,514	3,247	3,009	1,780	1,010
Total	7,039	6,549	6,509	6,506	6,052	5,504	4,573	4,443	4,295	4,193	2,448	1,420

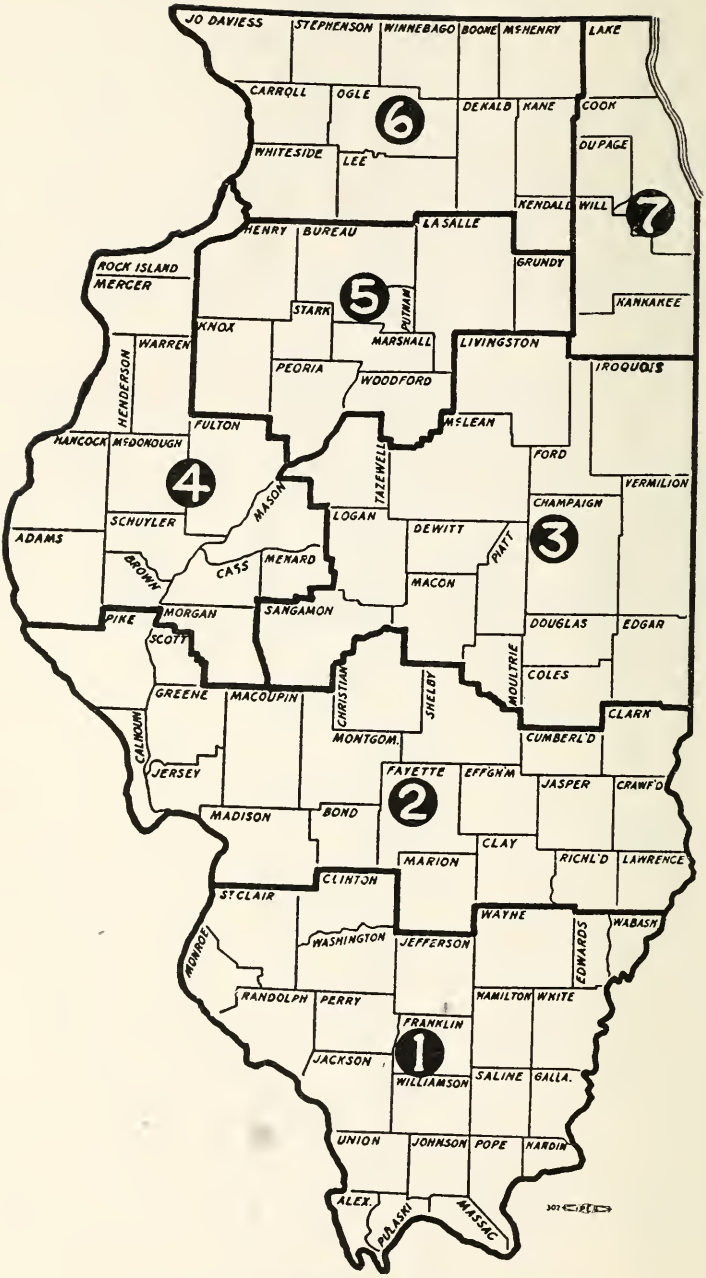

Supreme Court District Apportionment.

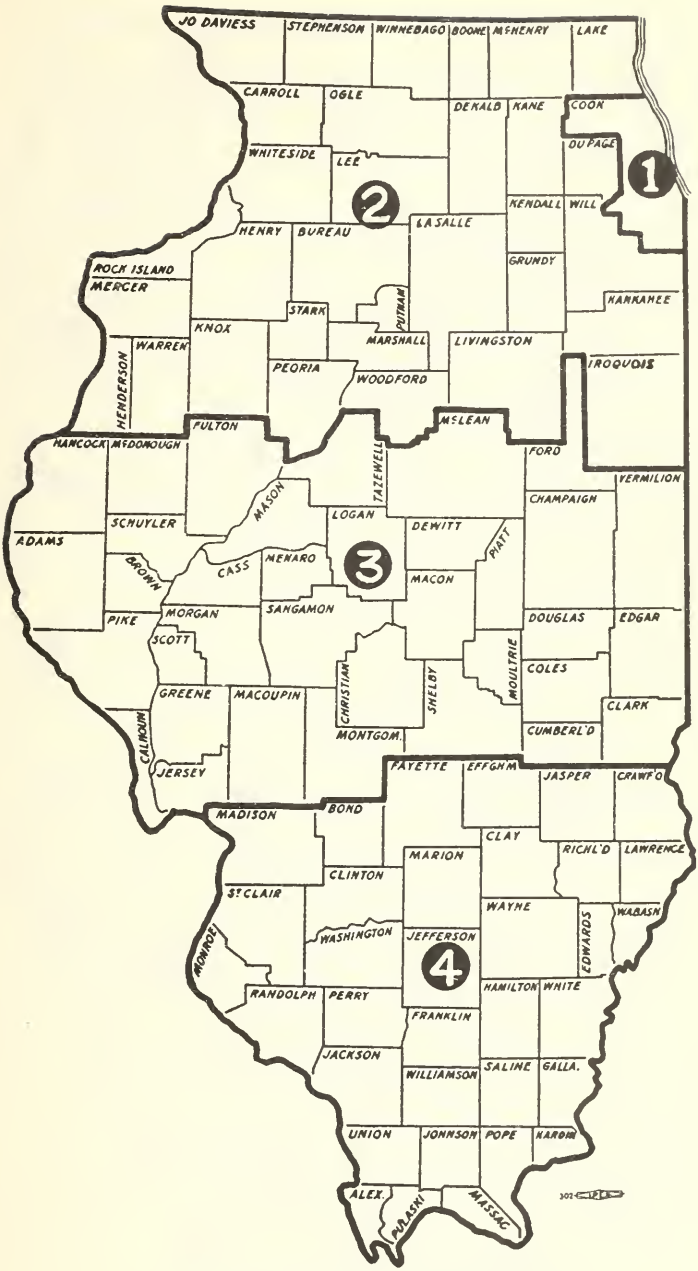

Appellate Court District Apportionment.

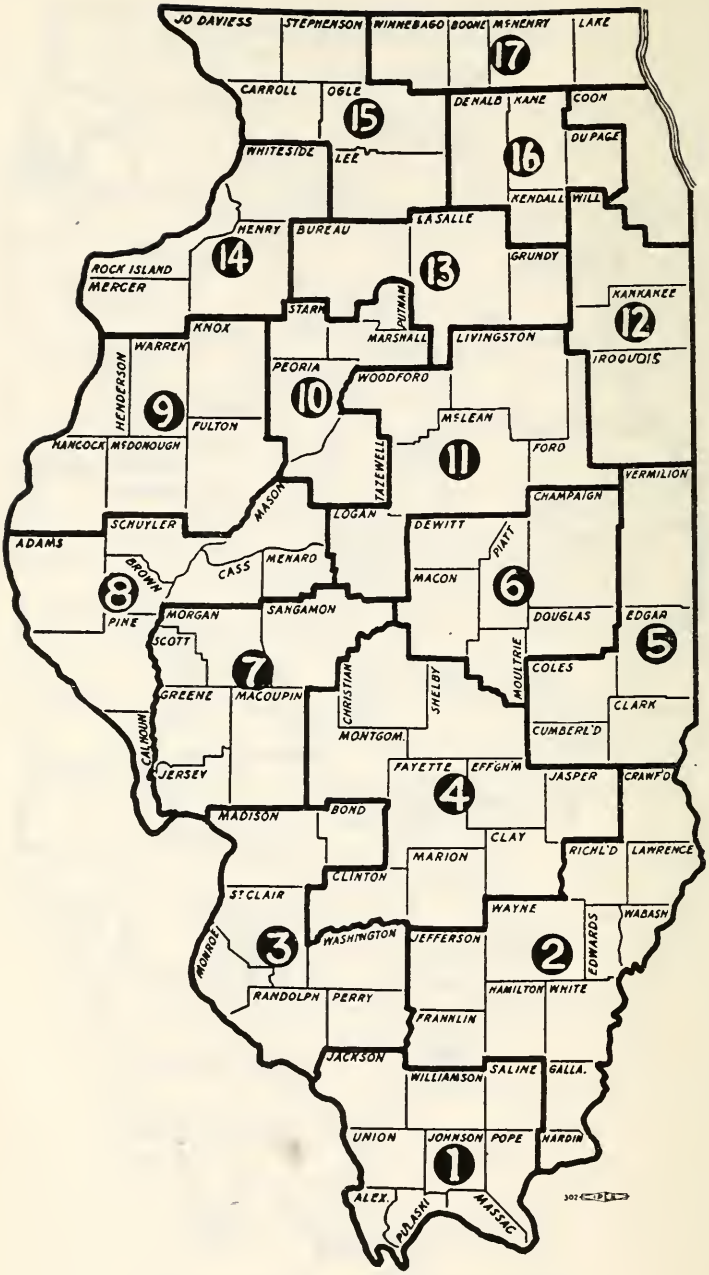

Circuit Court District Apportionment.
(Seventeen Districts outside of Cook County.)

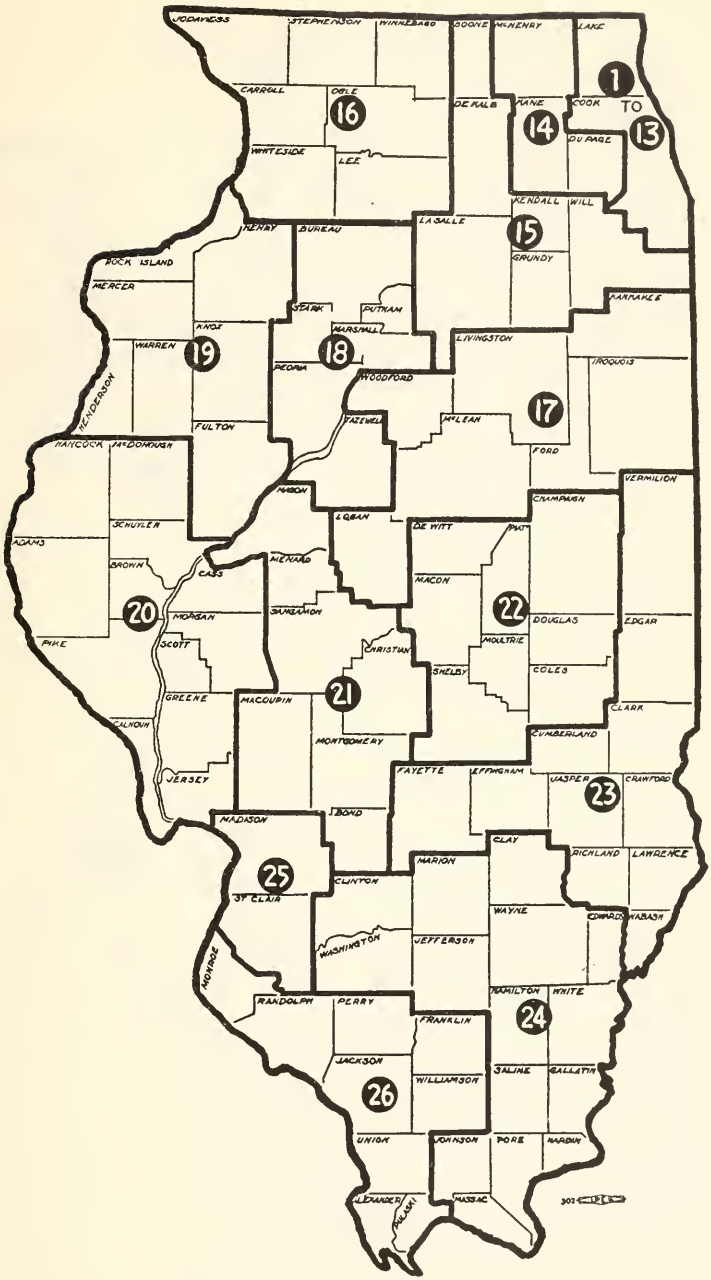

Congressional Districts in Illinois.
(1947 Act.)

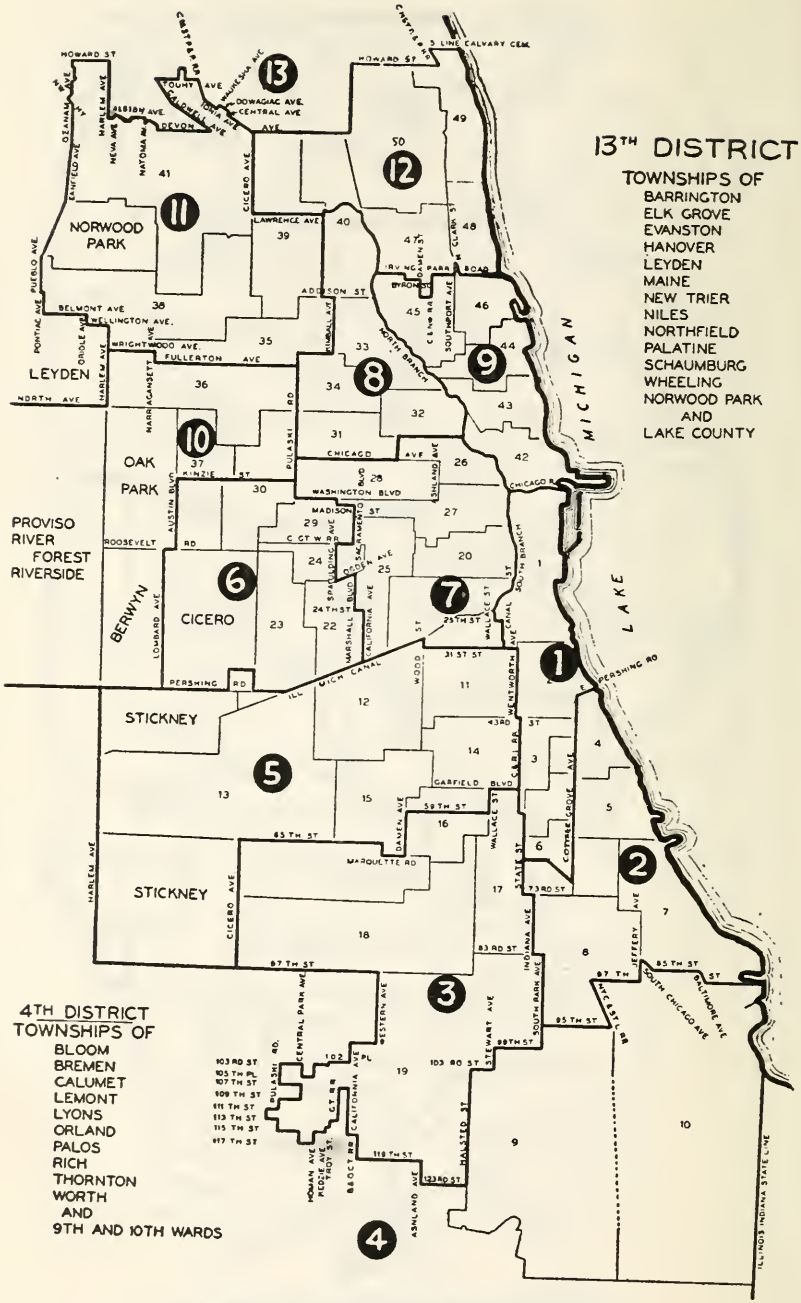

Congressional Districts in Cook County.
(1947 Act.)

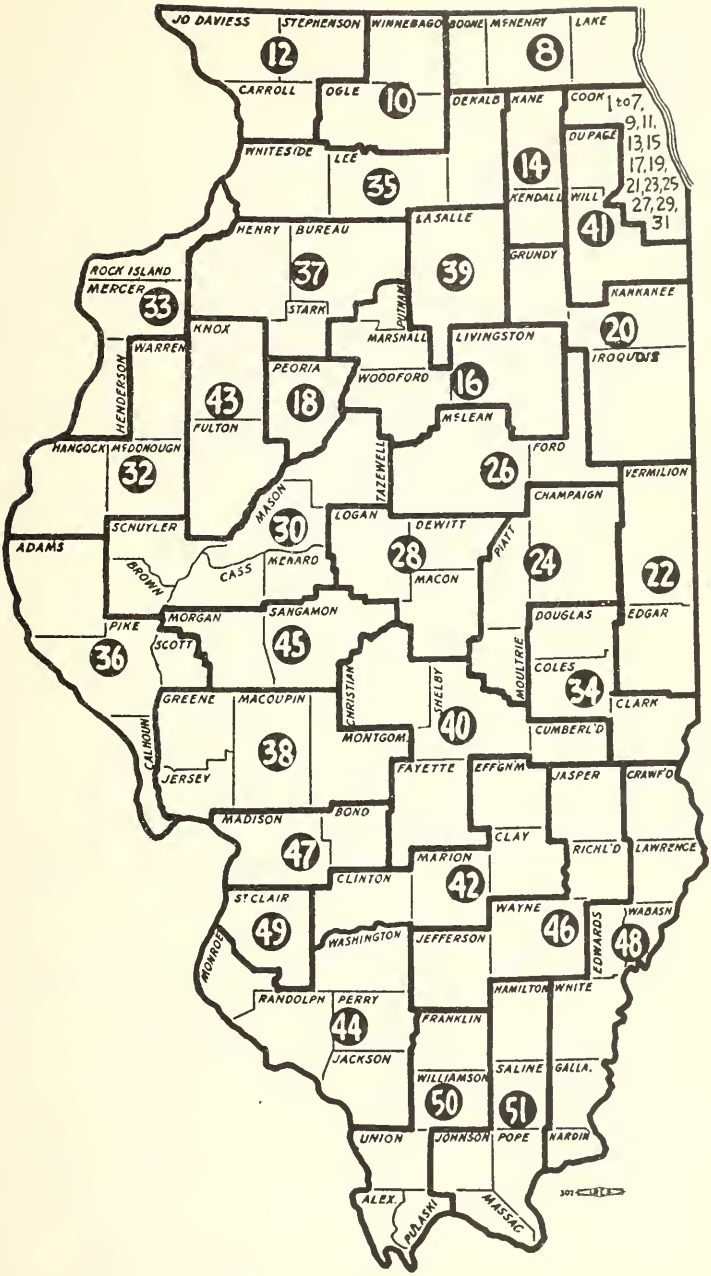

Senatorial Districts in Illinois.

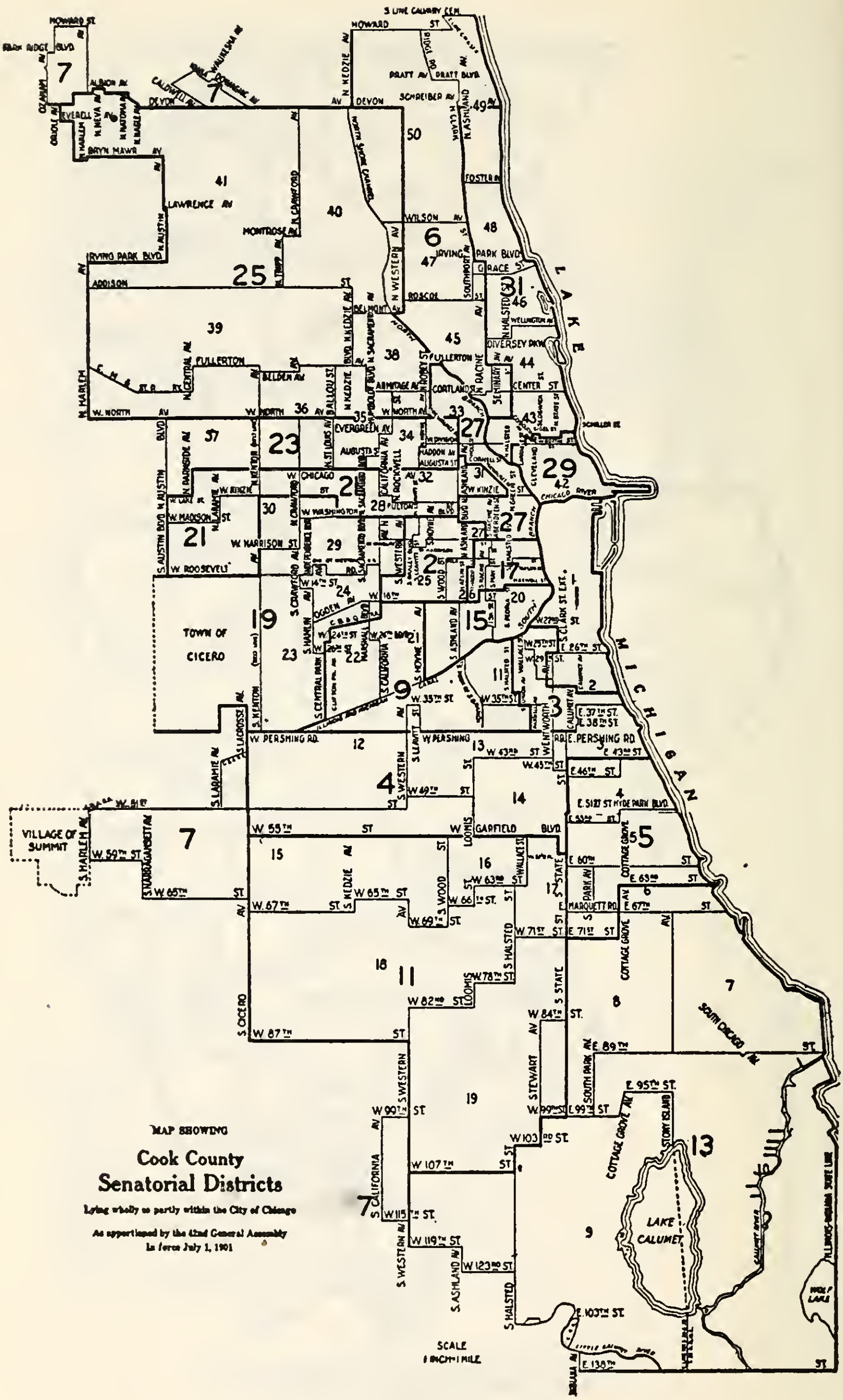

Cook County Senatorial Districts.

3

BOUND BY
HNM